

steffenmk
 10/26/2004
 c:\projects\74048d\02904pa.dgn

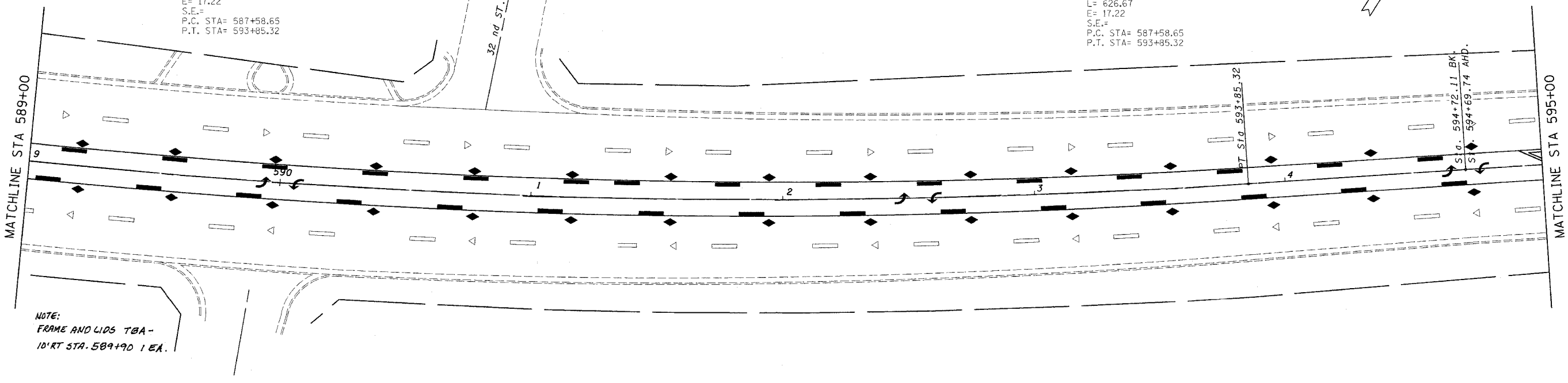
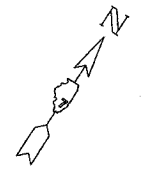
5

FAP MTL	SECTION	COUNTY	TOTAL SHEETS	SHEET NO.
821	*	JEFFERSON	//	9
FED. ROAD DIST. NO. 7		ILLINOIS	FED. AID PROJECT NO.	

CONTRACT NO. 74048
 (13-2)RS-2.13ZRS-3

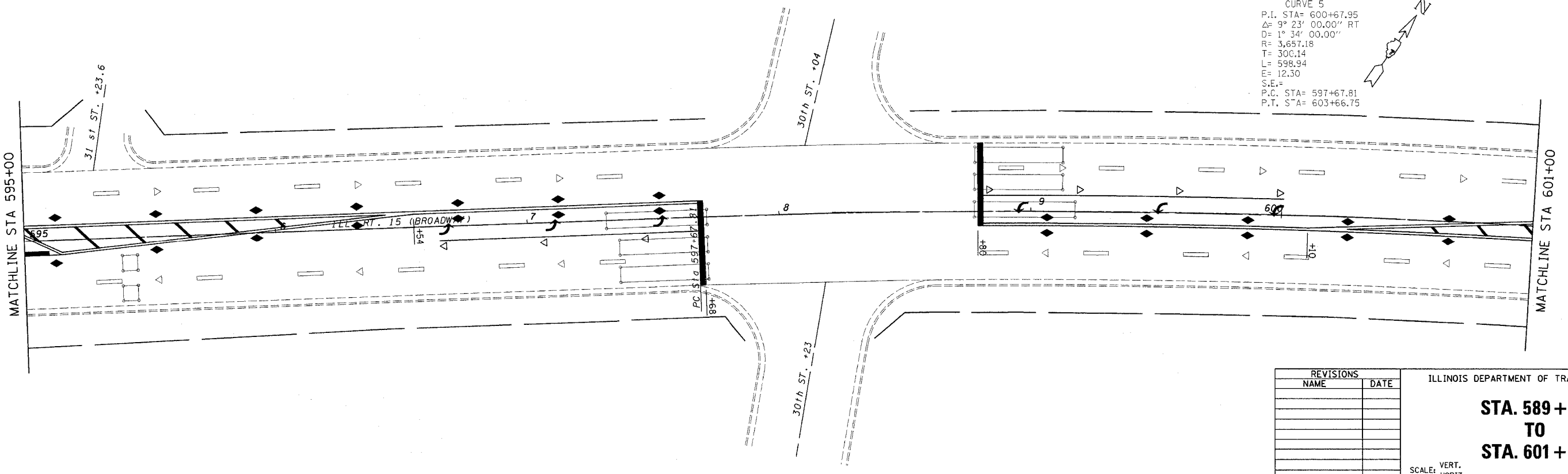

CURVE DATA
 P.I. STA= 590+73.24
 $\Delta = 12^\circ 32' 00.00''$ LT
 $D = 1^\circ 59' 60.00''$
 $R = 2,864.79$
 $T = 314.59$
 $L = 626.67$
 $E = 17.22$
 $S.E. =$
 P.C. STA= 587+58.65
 P.T. STA= 593+85.32

CURVE DATA
 P.I. STA= 590+73.24
 $\Delta = 12^\circ 32' 00.00''$ LT
 $D = 1^\circ 59' 60.00''$
 $R = 2,864.79$
 $T = 314.59$
 $L = 626.67$
 $E = 17.22$
 $S.E. =$
 P.C. STA= 587+58.65
 P.T. STA= 593+85.32



NOTE:
 FRAME AND LIDS TBA -
 10' RT STA. 589+90 1 EA.

CURVE 5
 P.I. STA= 600+67.95
 $\Delta = 9^\circ 23' 00.00''$ RT
 $D = 1^\circ 34' 00.00''$
 $R = 3,657.18$
 $T = 300.14$
 $L = 598.94$
 $E = 12.30$
 $S.E. =$
 P.C. STA= 597+67.81
 P.T. STA= 603+66.75



NOTE:
 FRAME AND LIDS TBA -
 10' RT STA. 595+90 1 EA.

REVISIONS	
NAME	DATE

ILLINOIS DEPARTMENT OF TRANSPORTATION
**STA. 589 + 00
 TO
 STA. 601 + 00**
 SCALE: VERT. DATE
 HORIZ. DATE
 DRAWN BY
 CHECKED BY

Rev.