

F.A.P. RTE.	SECTION	COUNTY	TOTAL SHEETS	SHEET NO.
VAR	**	BROWN	10	1

\*(LAGRANGE WETLAND BANK)  
\*\* D6 WETLAND MITIGATION NO.2

STATE OF ILLINOIS  
DEPARTMENT OF TRANSPORTATION  
DIVISION OF HIGHWAYS

**PROPOSED  
HIGHWAY PLANS**

VARIOUS ROUTES  
(LA GRANGE WETLAND BANK)  
D6 WETLAND MITIGATION NO. 2

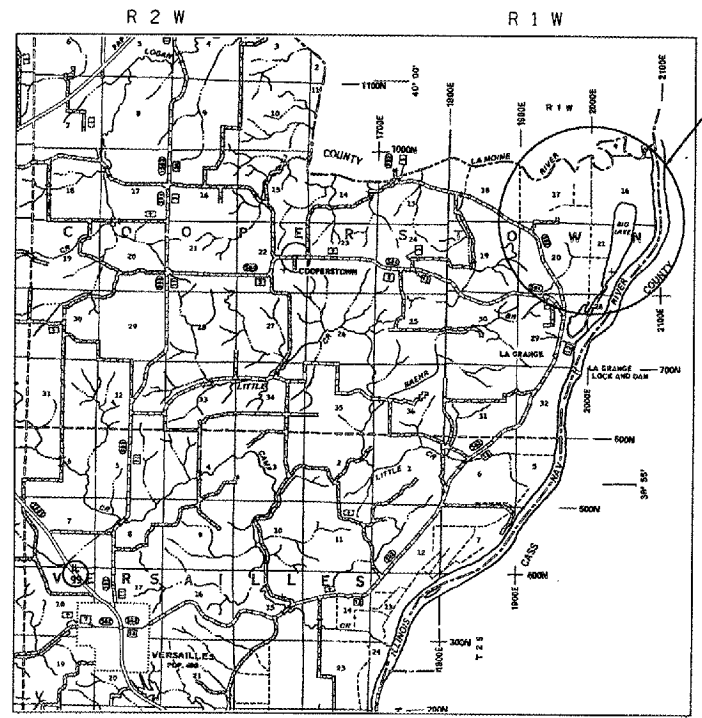
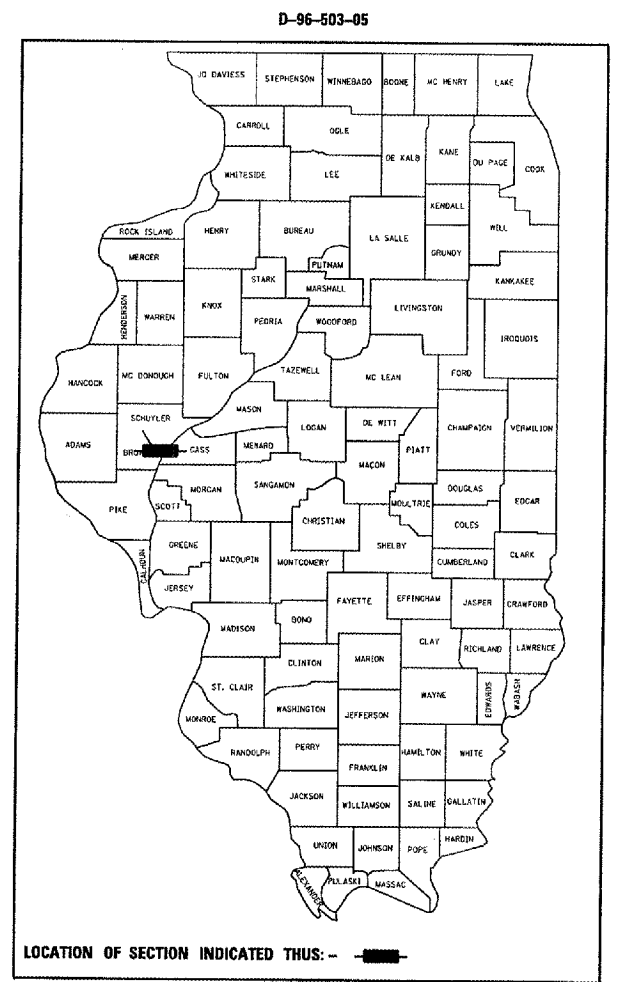
BROWN COUNTY  
C-96-508-06

**INDEX OF SHEETS**

SHEET NO.	DESCRIPTION
1	COVER SHEET
2	GENERAL NOTES & COMMITMENTS
3	SUMMARY OF QUANTITIES
4	SCHEDULE OF QUANTITIES
5	SITE MAP - GENERAL PLAN VIEW, TREE PLANTING
6-10	STORM WATER POLLUTION PREVENTION PLAN

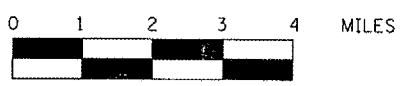
**LIST OF STANDARDS**

000001-04

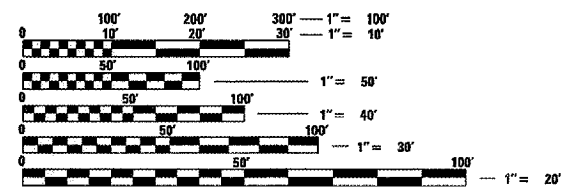


LA GRANGE WETLAND BANK  
PR IMPROVEMENT  
CONSIST OF:  
TREE PLANTING  
(SEE DETAILED  
SITE MAP ON  
SHEET NO. 5)

**LOCATION MAP**



TOTAL LENGTH OF IMPROVEMENT AREA = 2,100.00 FEET = 0.398 MILES



FULL SIZE PLANS HAVE BEEN PREPARED USING STANDARD ENGINEERING SCALES. REDUCED SIZED PLANS WILL NOT CONFORM TO STANDARD SCALES. IN MAKING MEASUREMENTS ON REDUCED PLANS, THE ABOVE SCALES MAY BE USED.

J.U.L.I.E.  
JOINT UTILITY LOCATION INFORMATION FOR EXCAVATION  
1-800-892-0123

CONTRACT NO. 72967

STATE OF ILLINOIS  
DEPARTMENT OF TRANSPORTATION  
DIVISION OF HIGHWAYS

SUBMITTED March 31, 2005  
Chris M. Reed  
DISTRICT ENGINEER

May 13, 2005  
Mike Hene  
ENGINEER OF DESIGN AND ENVIRONMENT

May 13, 2005  
Walter Modesty  
DIRECTOR, DIVISION OF HIGHWAYS

**PRINTED BY THE AUTHORITY  
OF THE STATE OF ILLINOIS**

PROJECT ENGINEER: JOHN C. NEGANGARD (217) 782-6890  
SENIOR SQUAD LEADER: VINCE J. MADONIA (217) 785-9046