

FAU RYE	SECTION	COUNTY	TOTAL SHEETS	SHEET NO.
8012		SANGAMON	13	1

• D-6 MISC TRAFFIC CONTROL 2006

STATE OF ILLINOIS
DEPARTMENT OF TRANSPORTATION
DIVISION OF HIGHWAYS

**PROPOSED
HIGHWAY PLANS**

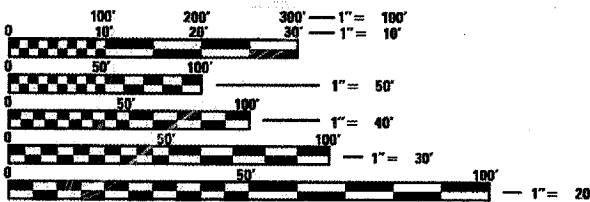
FAU ROUTE 8012 (WABASH AVE.)
SECTION D-6 MISC TRAFFIC CONTROL 2006
C-96-505-06
SANGAMON COUNTY
PROJECT: M-8012(011)

INDEX OF SHEETS

- COVER SHEET
- SUMMARY OF QUANTITIES
- 12. PROPOSED INTERCONNECT DIAGRAM:
WABASH AVE. AT ASH GROVE RD.
WABASH AVE. AT ARCHER ELEVATOR RD.
WABASH AVE. AT MERCANTILE DR.
WABASH AVE. AT KOKE MILL RD.
- TRAFFIC SIGNAL LEGEND

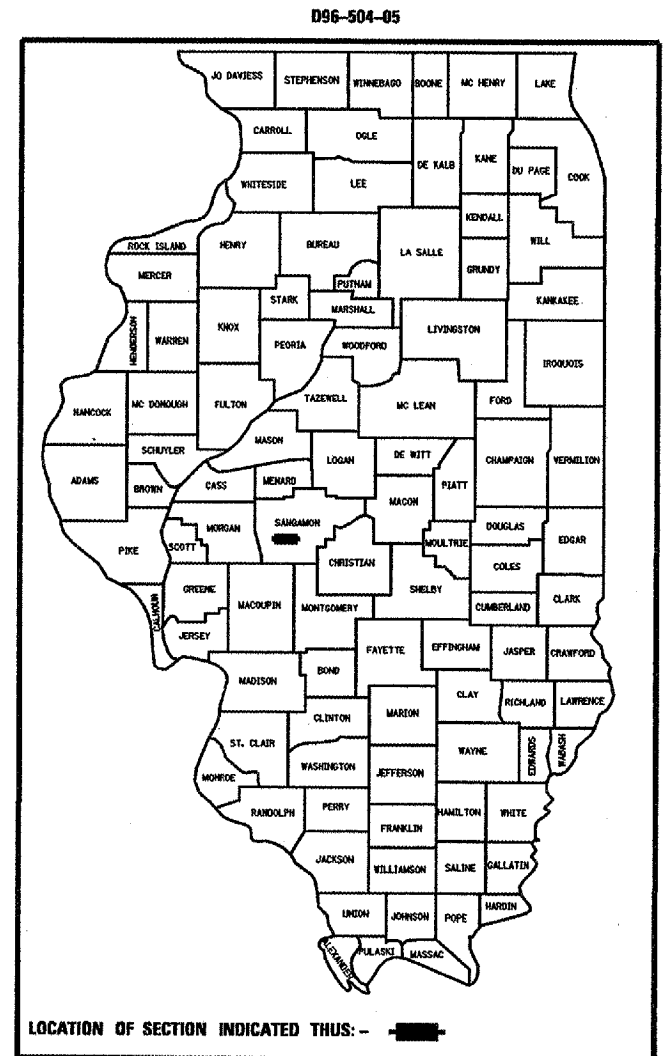
STANDARDS

- 000001-04 SYMBOLS, STANDARDS, & ABBREVIATIONS
- 701101-01 OFF ROAD OPERATIONS, MULTI-LANE LESS THAN 4.5 m (15.0') AWAY FOR SPEEDS > 45 MPH
- 701106-01 OFF ROAD OPERATIONS, MULTI-LANE MORE THAN 4.5 m (15.0') AWAY FOR SPEEDS > 45 MPH
- 702001-05 TRAFFIC CONTROL DEVICES
- 857001 STANDARD PHASE DESIGNATION DIAGRAMS AND PHASE SEQUENCES

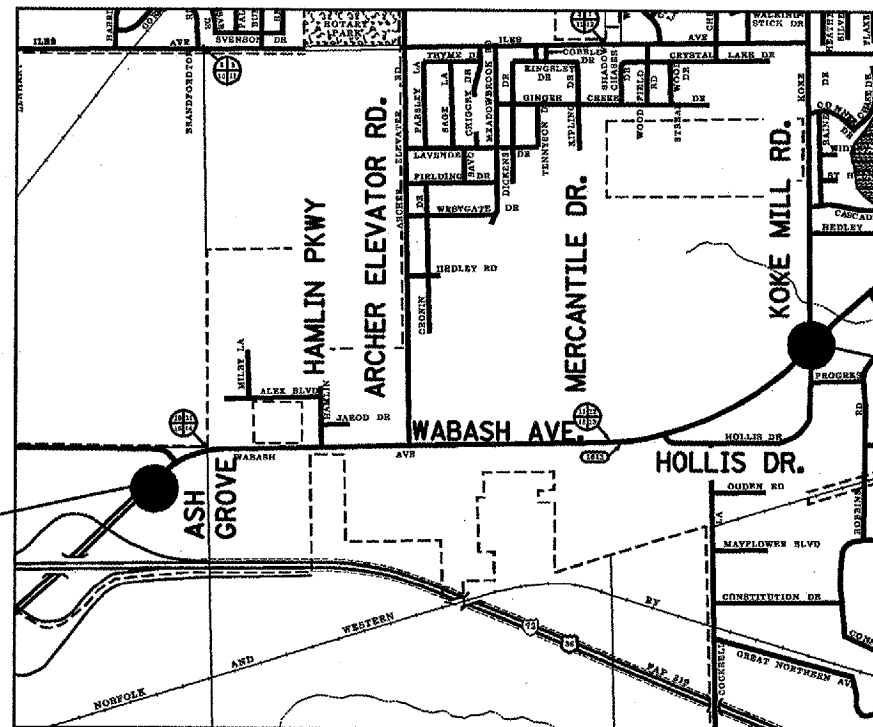


FULL SIZE PLANS HAVE BEEN PREPARED USING STANDARD ENGINEERING SCALES. REDUCED SIZED PLANS WILL NOT CONFORM TO STANDARD SCALES. IN MAKING MEASUREMENTS ON REDUCED PLANS, THE ABOVE SCALES MAY BE USED.

J.U.L.I.E.
JOINT UTILITY LOCATION INFORMATION FOR EXCAVATION
1-800-892-0123



LOCATION OF SECTION INDICATED THUS: - [black rectangle] -



PROJECT LOCATION

STA. 391+00.00 (WABASH AVE.)
BEGIN PROJECT LIMIT

STA. 485+00.00 (WABASH AVE.)
END PROJECT LIMIT



STATE OF ILLINOIS
DEPARTMENT OF TRANSPORTATION
DIVISION OF HIGHWAYS

SUBMITTED May 17, 2005
Chris M. Keen DISTRICT ENGINEER

May 13, 2005
Mike Hene ENGINEER OF DESIGN AND ENVIRONMENT

May 13, 2005
Victor Moders DIRECTOR, DIVISION OF HIGHWAYS

**PRINTED BY THE AUTHORITY
OF THE STATE OF ILLINOIS**

SQUAD LEADER: MARCUS BRUCE (217) 785-5336