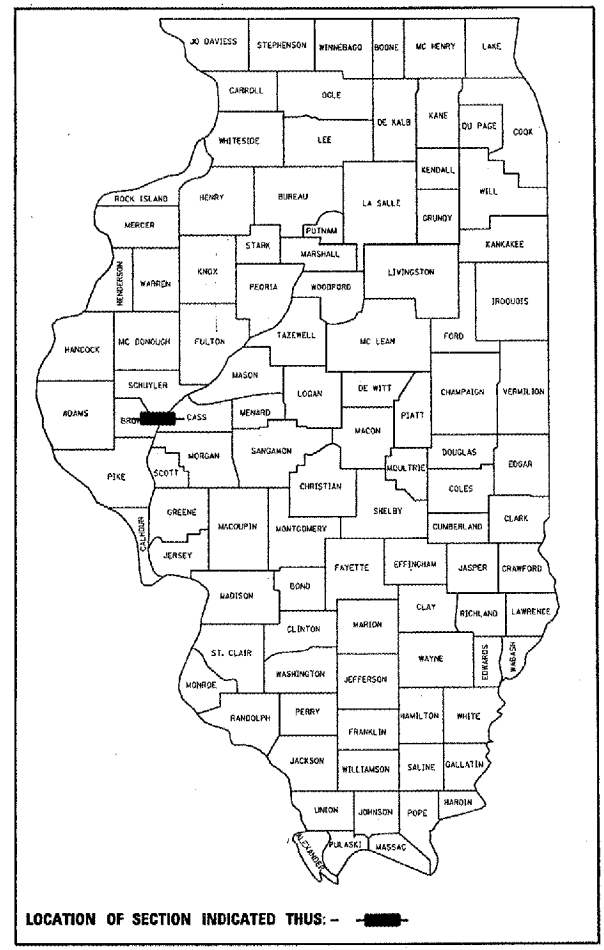


F.A.P. RTE.	SECTION	COUNTY	TOTAL SHEETS	SHEET NO.
*	**	BROWN	89	1

\*VARIOUS \*\* (LAGRANGE WETLAND BANK) D6 WETLAND MITIGATION NO.1

D-96-503-05



LOCATION OF SECTION INDICATED THIS: - [shaded area]

STATE OF ILLINOIS  
DEPARTMENT OF TRANSPORTATION  
DIVISION OF HIGHWAYS

**PROPOSED  
HIGHWAY PLANS**

VARIOUS ROUTES  
(LA GRANGE WETLAND BANK)  
D6 WETLAND MITIGATION NO. 1

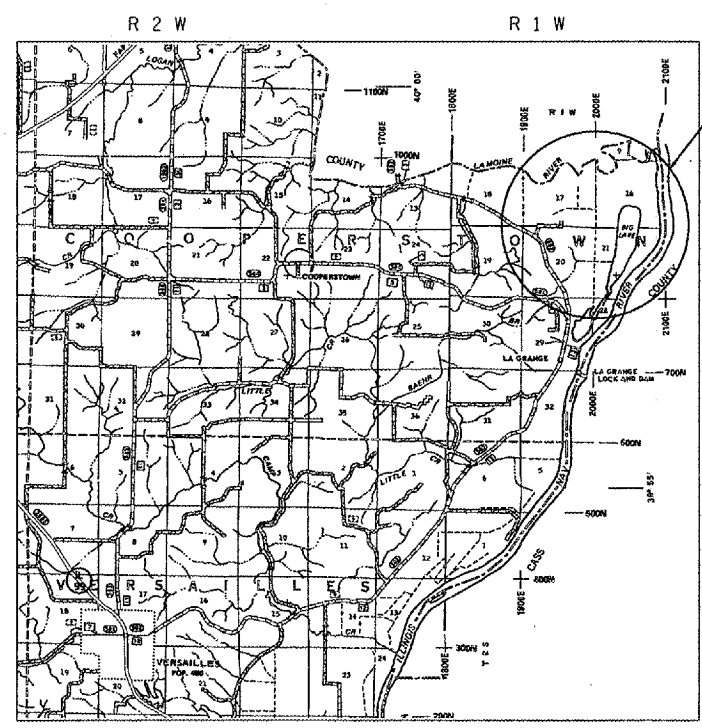
BROWN COUNTY  
C-96-510-05

INDEX OF SHEETS


SHEET NO.	DESCRIPTION
1	COVER SHEET
2	GENERAL NOTES & COMMITMENTS
3	SUMMARY OF QUANTITIES
4 - 6	SCHEDULE OF QUANTITIES
7	SITE MAP - GENERAL PLAN VIEW, SHEET LAYOUT
8 - 12	PLAN SHEETS - PR EARTH BERMS TO DEACTIVATE DRAINAGE DITCH AT EAST MARGIN, FIELDS 1 & 2
13 - 14	PLAN SHEETS - PR EARTH BERMS TO DEACTIVATE DRAINAGE DITCH AT SOUTH AND EAST MARGINS, FIELD 3
15 - 16	PLAN & PROFILE SHEETS - PR DRAINAGE WAY TO CONNECT POND WITH BIG LAKE, FIELD 3
17 - 22	PLAN & PROFILE SHEETS - PR RE-ESTABLISHMENT OF HORSESHOE LAKE, FIELDS 2 & 6
23	PLAN SHEET - PR EARTH EMBANKMENT TO DEACTIVATE DRAINAGE DITCH BETWEEN HORSESHOE LAKE AND BIG LAKE, FIELDS 1 & 2
24 - 25	PLAN & PROFILE SHEETS - PR EARTH EMBANKMENT TO DEACTIVATE DRAINAGE DITCH BETWEEN FIELDS 1 & 8
26 - 30	PLAN & PROFILE SHEETS - PR EARTH EMBANKMENT FOR FUTURE ACCESS ROAD
31	GENERAL PLAN VIEW - PR FIELD TILE DEACTIVATION
32 - 36	EROSION CONTROL PLAN
37 - 39	CROSS SECTIONS CROSS SECTIONS - PR EARTH BERMS TO DEACTIVATE DRAINAGE DITCH AT EAST MARGIN, FIELDS 1 & 2
40	CROSS SECTIONS - PR EARTH BERMS TO DEACTIVATE DRAINAGE DITCH AT SOUTH AND EAST MARGINS, FIELD 3
41 - 42	CROSS SECTIONS - PR DRAINAGE WAY TO CONNECT POND WITH BIG LAKE, FIELD 3
43 - 52	CROSS SECTIONS - PR RE-ESTABLISHMENT OF HORSESHOE LAKE, FIELDS 2 & 6
53 - 58	CROSS SECTIONS - PR EARTH EMBANKMENT TO DEACTIVATE DRAINAGE DITCH BETWEEN HORSESHOE LAKE AND BIG LAKE, FIELDS 1 & 2
59 - 64	CROSS SECTIONS - PR EARTH EMBANKMENT TO DEACTIVATE DRAINAGE DITCH BETWEEN FIELDS 1 & 8
65 - 89	CROSS SECTIONS - PR EARTH EMBANKMENT FOR FUTURE ACCESS ROAD

LIST OF STANDARDS

280001-02
542401
702001-05
000001-04
BLR 21-6

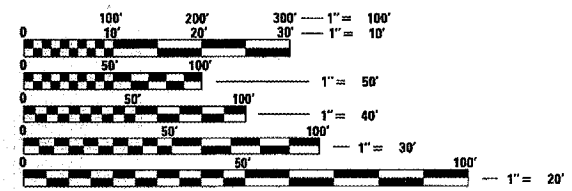


LOCATION MAP



TOTAL LENGTH OF IMPROVEMENT AREA = 11,300 FEET = 2.140 MILES

LA GRANGE WETLAND BANK  
PR IMPROVEMENT  
CONSIST OF:  
RE-ESTABLISHMENT  
OF WETLAND PONDS,  
DEACTIVATION OF  
FIELD TILES AND  
DRAINAGE DITCHES  
(SEE DETAILED  
SITE MAP ON  
SHEET NO. 7)



FULL SIZE PLANS HAVE BEEN PREPARED USING STANDARD ENGINEERING SCALES. REDUCED SIZED PLANS WILL NOT CONFORM TO STANDARD SCALES. IN MAKING MEASUREMENTS ON REDUCED PLANS, THE ABOVE SCALES MAY BE USED.

J.U.L.I.E.  
JOINT UTILITY LOCATION INFORMATION FOR EXCAVATION  
1-800-892-0123

CONTRACT NO. 72939

PROJECT ENGINEER: JOHN C. MEGANGARD (217) 782-6990  
SENIOR SQUAD LEADER: VINCE J. MADONIA (217) 785-9046

STATE OF ILLINOIS  
DEPARTMENT OF TRANSPORTATION  
DIVISION OF HIGHWAYS

SUBMITTED FEB 10 20 05  
*Christ H. Reed* DISTRICT ENGINEER  
March 25, 20 05  
*Mike Hine* ENGINEER OF DESIGN AND ENVIRONMENT  
March 25, 20 05  
*Victor Maden* DIRECTOR, DIVISION OF HIGHWAYS

PRINTED BY THE AUTHORITY  
OF THE STATE OF ILLINOIS