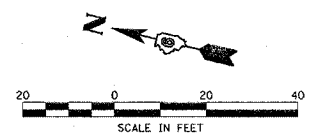
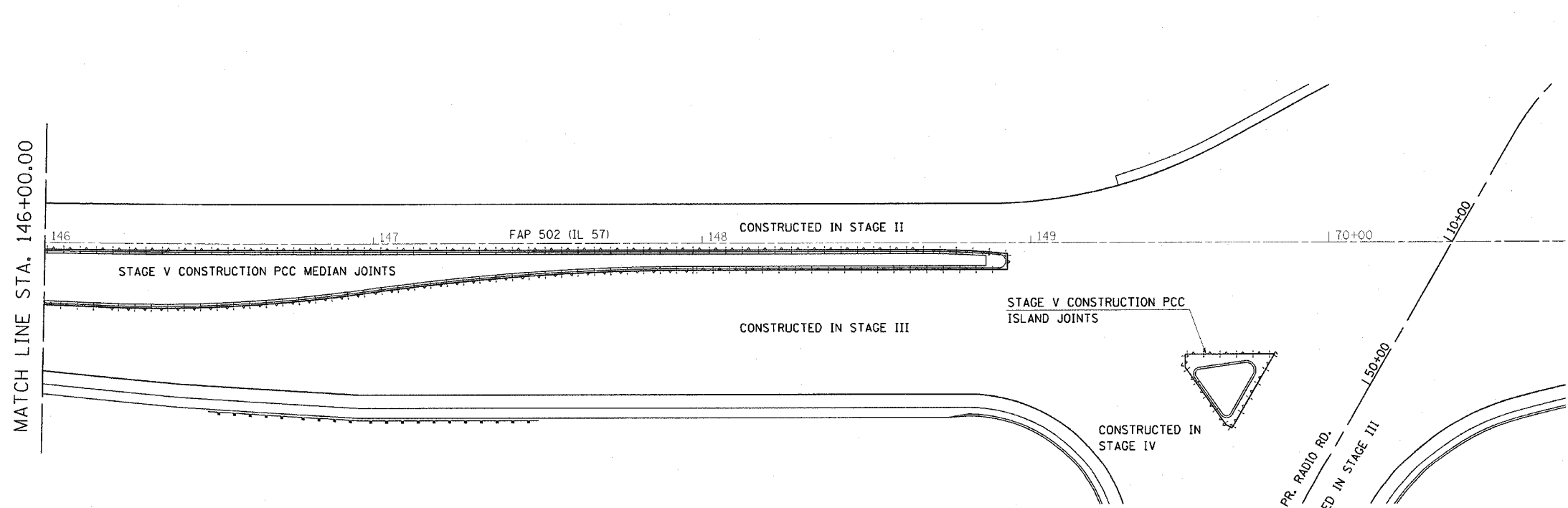
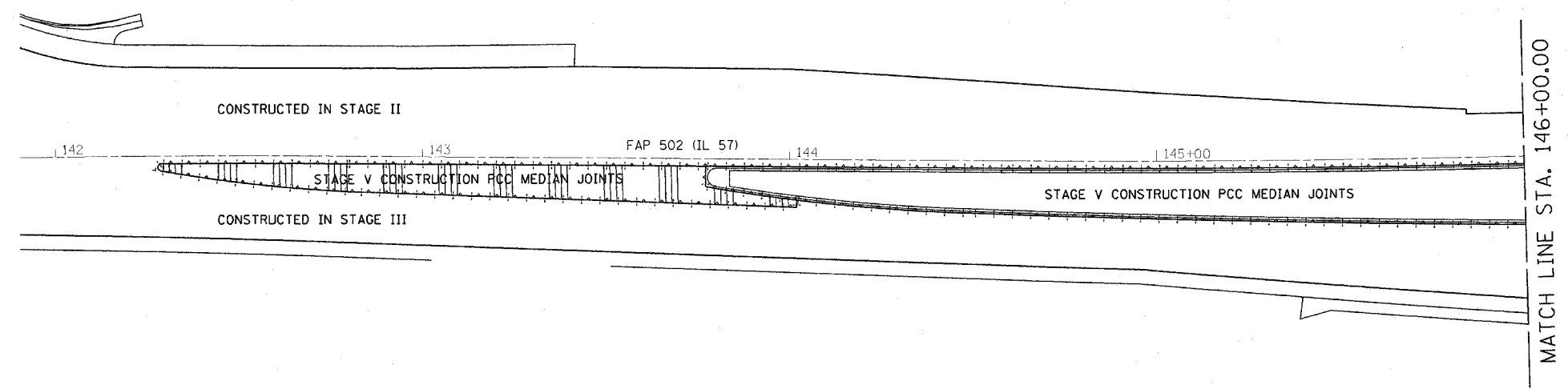
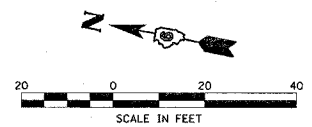


F.A.P. RTE.	SECTION	COUNTY	TOTAL SHEETS	SHEET NO.
502	.	ADAMS	315	37
STA.	TO STA.			
FED. ROAD DIST. NO.	ILLINOIS	FED. AID PROJECT		
• (53RS-7, P(RS-2)N, TS				



REVISIONS	
NAME	DATE

ILLINOIS DEPARTMENT OF TRANSPORTATION
PCC PAVEMENT JOINTS
 STAGE V CONSTRUCTION
 FAP 502 (IL 57) & RADIO ROAD
 SEC. (53RS-7, P(RS-2)N, TS
 ADAMS COUNTY
 QUINCY, IL. DRAWN BY TMJ
 SCALE: VERT. DATE 09-24-04
 HORIZ. CHECKED BY MEB

PLOT DATE = 2/3/2005
 FILE NAME = c:\projects\d653004\pavejoint.dgn
 PLOT SCALE = 20.0000' / 1" = 1" = 20'
 REFERENCE = #REF#