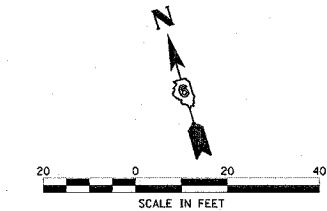
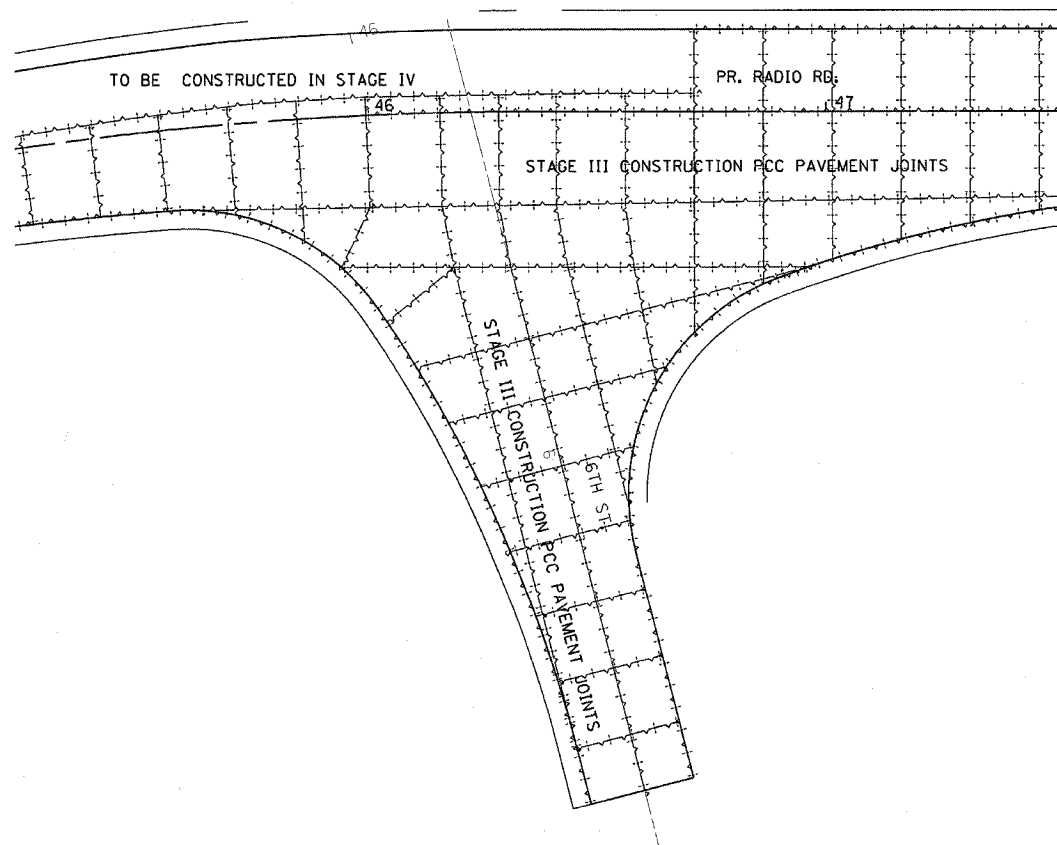
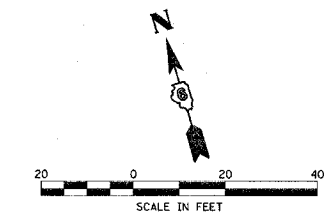


F.A.P. RTE.	SECTION	COUNTY	TOTAL SHEETS	SHEET NO.
502		ADAMS	315	86

STA. TO STA.

FED. ROAD DIST. NO. ILLINOIS FED. AID PROJECT

• (53RS-7, PIRS-2)N, TS



REVISIONS	
NAME	DATE

ILLINOIS DEPARTMENT OF TRANSPORTATION
PCC PAVEMENT JOINTS
 STAGE III CONSTRUCTION
 FAP 502 (IL 57) & RADIO ROAD
 SEC. (53RS-7, PIRS-2)N, TS
 ADAMS COUNTY
 QUINCY, IL.
 SCALE: VERT. _____ DRAWN BY TMJ
 HORIZ. _____ CHECKED BY MEB
 DATE 09-24-04

PLOT DATE = 2/3/2005
 PLOT SCALE = 20.0000' / IN.
 REFERENCE = *REF*