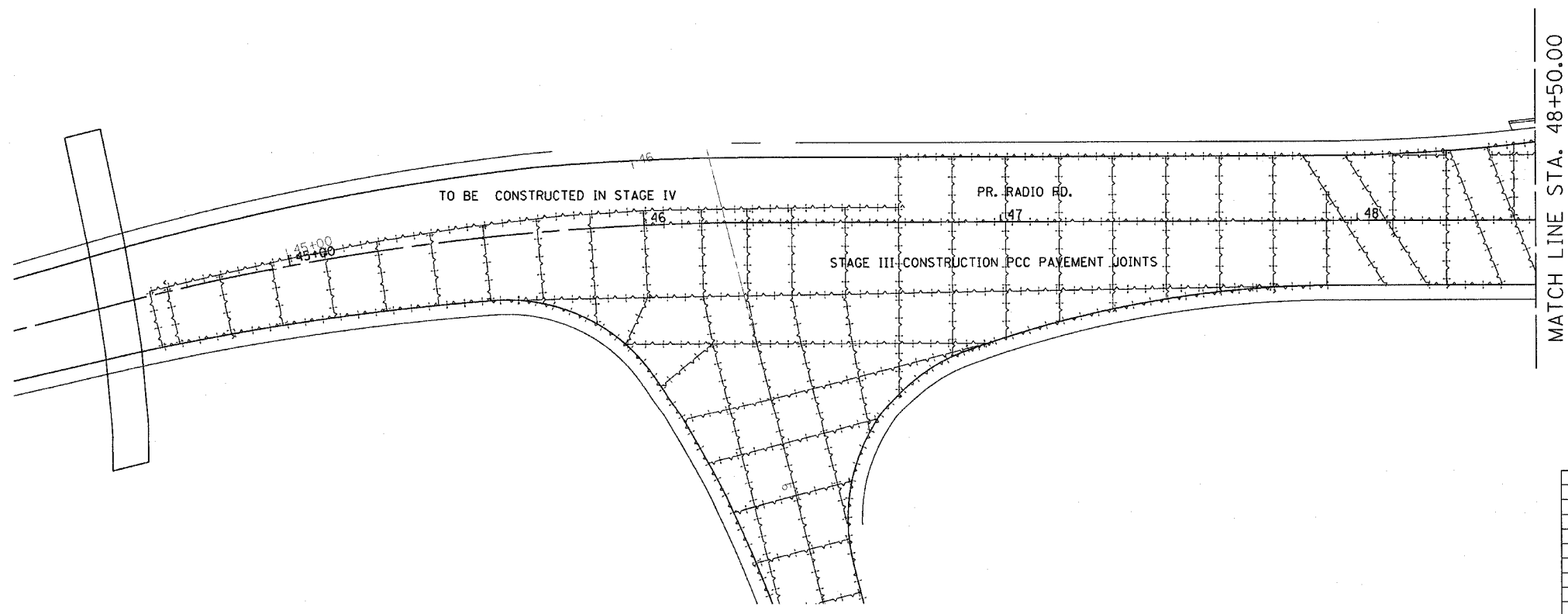
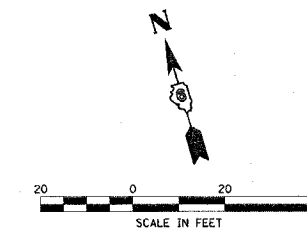
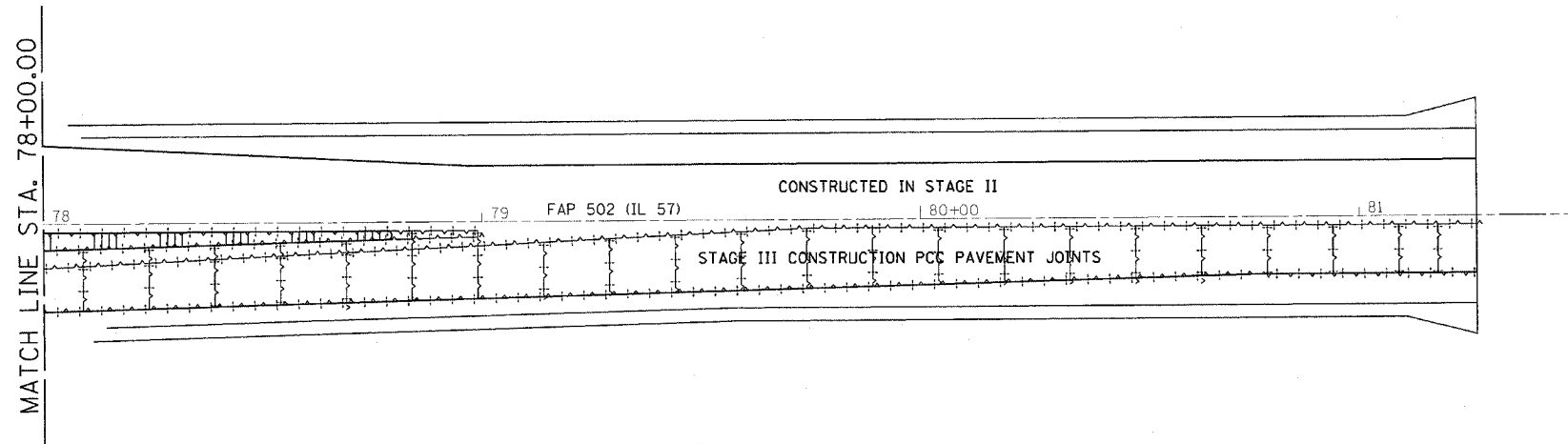


F.A.P. RTE.	SECTION	COUNTY	TOTAL SHEETS	SHEET NO.
502	•	ADAMS	315	85

STA.	TO STA.
FED. ROAD DIST. NO.	ILLINOIS FED. AID PROJECT

• (53RS-7, P(RS-2))N, TS



MATCH LINE STA. 48+50.00

REVISIONS	
NAME	DATE

ILLINOIS DEPARTMENT OF TRANSPORTATION  
**PCC PAVEMENT JOINTS**  
 STAGE III CONSTRUCTION  
 FAP 502 (IL 57) & RADIO ROAD  
 SEC. (53RS-7, P(RS-2))N, TS  
 ADAMS COUNTY  
 QUINCY, IL. DRAWN BY TMJ  
 SCALE: VERT.                      DATE 09-24-04  
       HORIZ.                      CHECKED BY MEB

PLOT DATE = 2/3/2005  
 FILE NAME = I:\53004\53004\pavejoint.dgn  
 PLOT SCALE = 5/8" = 1'-0"  
 REFERENCE = #REF#