
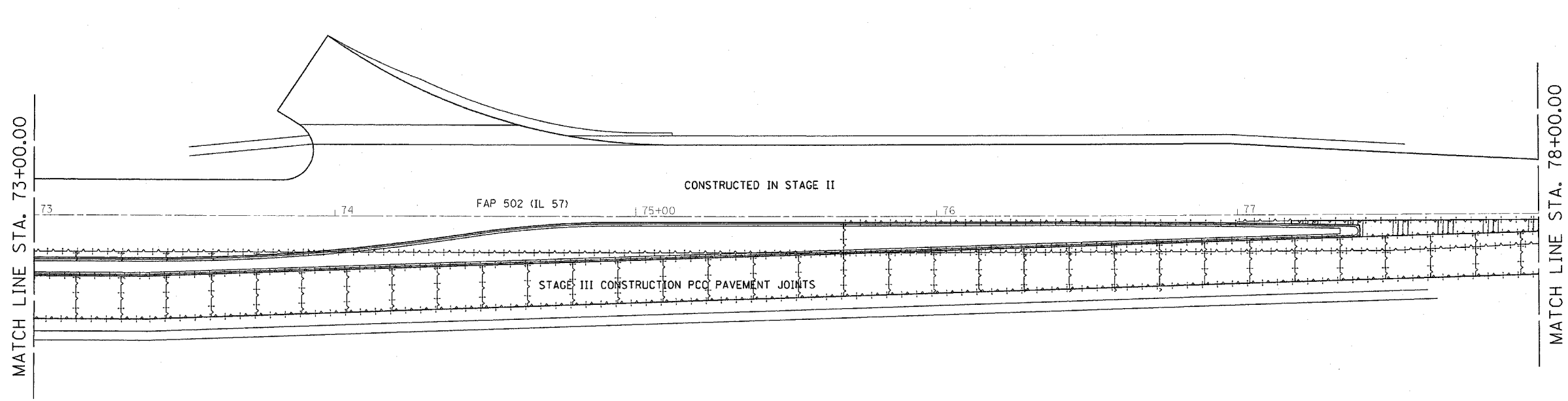
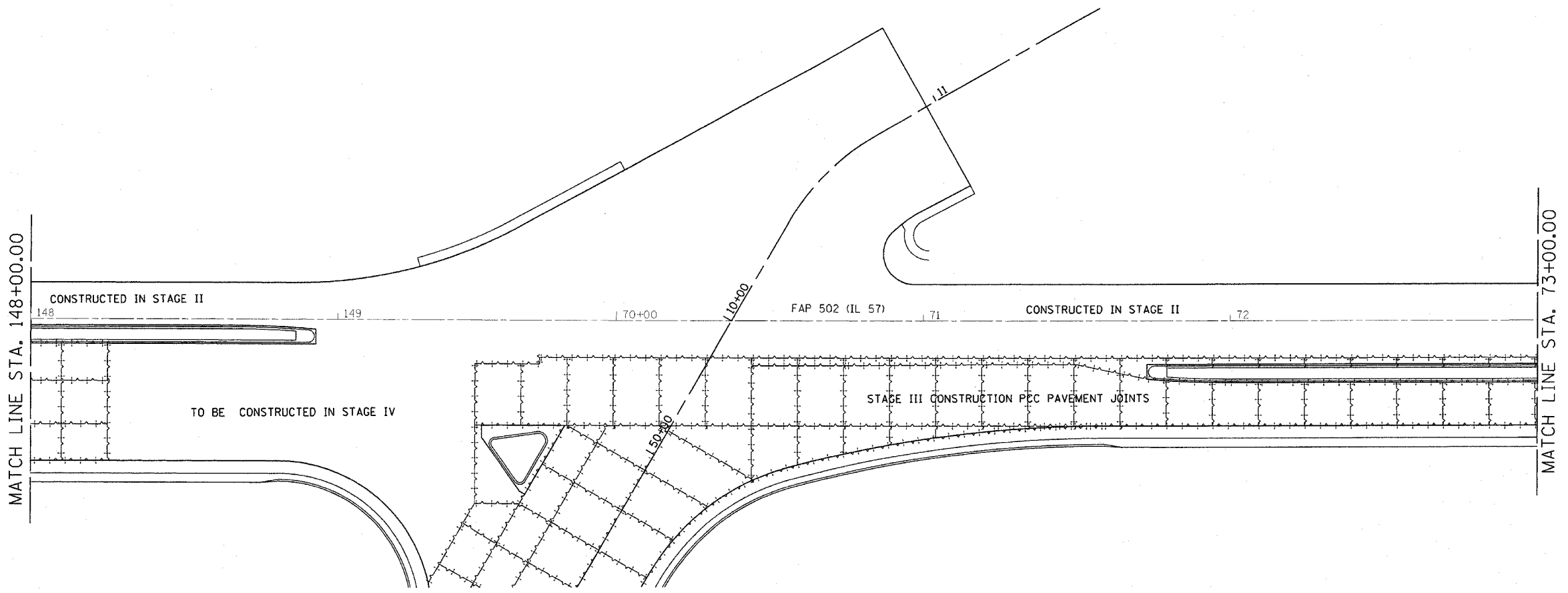



F.A.P. RTE.	SECTION	COUNTY	TOTAL SHEETS	SHEET NO.
502		ADAMS	315	84

STA. TO STA.  
FED. ROAD DIST. NO. ILLINOIS FED. AID PROJECT

• [53RS-7, P[RS-2]N, TS



REVISIONS	
NAME	DATE

ILLINOIS DEPARTMENT OF TRANSPORTATION  
**PCC PAVEMENT JOINTS**  
 STAGE III CONSTRUCTION  
 FAP 502 (IL 57) & RADIO ROAD  
 SEC. [53RS-7, P[RS-2]N, TS  
 ADAMS COUNTY  
 QUINCY, IL.  
 SCALE: VERT.      DRAWN BY TMJ  
           HORIZ.      CHECKED BY MEB  
 DATE 09-24-04

PLOT DATE = 2/3/2005  
 PLOT SCALE = 20,000 / IN.  
 REFERENCE = #REF#