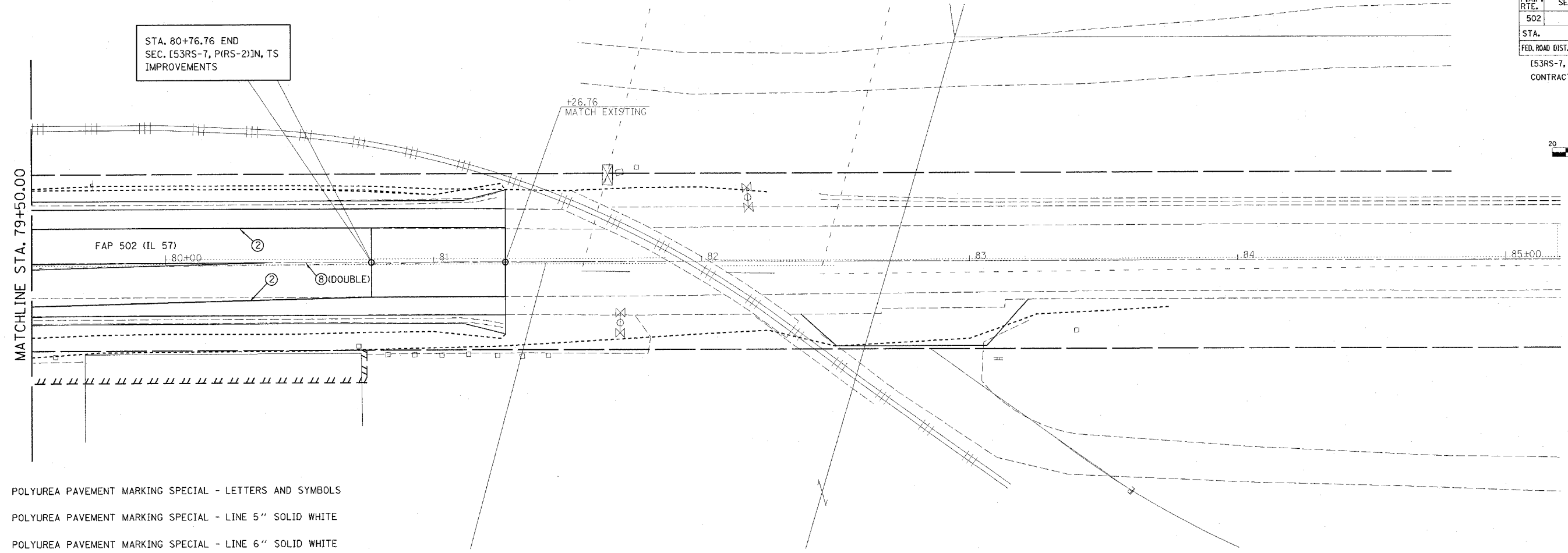
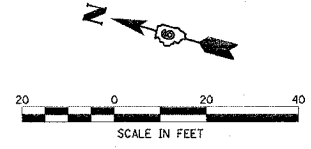
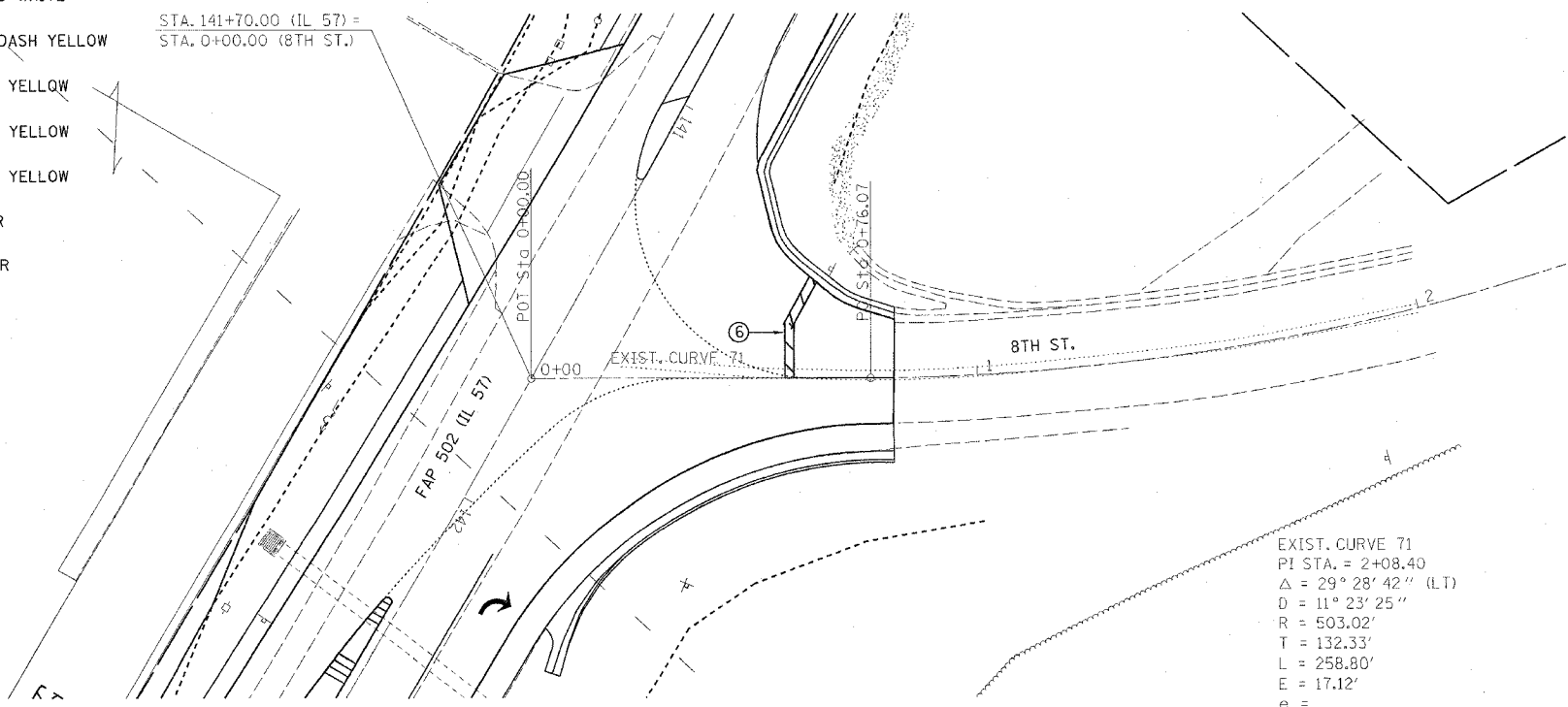


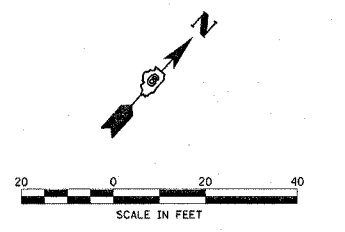
|                     |         |                           |              |           |
|---------------------|---------|---------------------------|--------------|-----------|
| F.A.P. RTE.         | SECTION | COUNTY                    | TOTAL SHEETS | SHEET NO. |
| 502                 |         | ADAMS                     | 315          | 64        |
| STA.                |         | TO STA.                   |              |           |
| FED. ROAD DIST. NO. |         | ILLINOIS FED. AID PROJECT |              |           |
|                     |         | (53RS-7, P(RS-2)JN, TS    |              |           |
|                     |         | CONTRACT NO. 72897        |              |           |



- ① POLYUREA PAVEMENT MARKING SPECIAL - LETTERS AND SYMBOLS
- ② POLYUREA PAVEMENT MARKING SPECIAL - LINE 5" SOLID WHITE
- ③ POLYUREA PAVEMENT MARKING SPECIAL - LINE 6" SOLID WHITE
- ④ POLYUREA PAVEMENT MARKING SPECIAL - LINE 8" SOLID WHITE
- ⑤ POLYUREA PAVEMENT MARKING SPECIAL - LINE 12" SOLID WHITE
- ⑥ POLYUREA PAVEMENT MARKING SPECIAL - LINE 24" SOLID WHITE
- ⑦ POLYUREA PAVEMENT MARKING SPECIAL - LINE 5" SKIP DASH YELLOW
- ⑧ POLYUREA PAVEMENT MARKING SPECIAL - LINE 5" SOLID YELLOW
- ⑨ POLYUREA PAVEMENT MARKING SPECIAL - LINE 6" SOLID YELLOW
- ⑩ POLYUREA PAVEMENT MARKING SPECIAL - LINE 8" SOLID YELLOW
- ⑪ RAISED REFLECTIVE PAVEMENT MARKERS - 1 WAY - AMBER
- ⑫ RAISED REFLECTIVE PAVEMENT MARKERS - 2 WAY - AMBER



EXIST. CURVE 71  
 PI STA. = 2+08.40  
 $\Delta = 29^\circ 28' 42''$  (LT)  
 $D = 11^\circ 23' 25''$   
 $R = 503.02'$   
 $T = 132.33'$   
 $L = 258.80'$   
 $E = 17.12'$   
 $e = \text{-----}$   
 $T.R. = \text{-----}$   
 $S.E. \text{ RUN} = \text{-----}$   
 $P.C. \text{ STA.} = 0+76.07$   
 $P.T. \text{ STA.} = 3+34.87$



| REVISIONS |      |
|-----------|------|
| NAME      | DATE |
|           |      |
|           |      |
|           |      |
|           |      |
|           |      |
|           |      |
|           |      |
|           |      |
|           |      |

ILLINOIS DEPARTMENT OF TRANSPORTATION  
**PAVEMENT MARKING DETAILS**  
 FAP 502 (IL 57) & RADIO ROAD  
 SEC. (53RS-7, P(RS-2)JN, TS  
 ADAMS COUNTY  
 QUINCY, IL.  
 SCALE: VERT. \_\_\_\_\_  
 HORIZ. \_\_\_\_\_  
 DATE 08-02-04  
 DRAWN BY TMJ  
 CHECKED BY MEB

ca:\projects\d653004\pavemark.dgn  
 2/3/2005  
 \*REF01