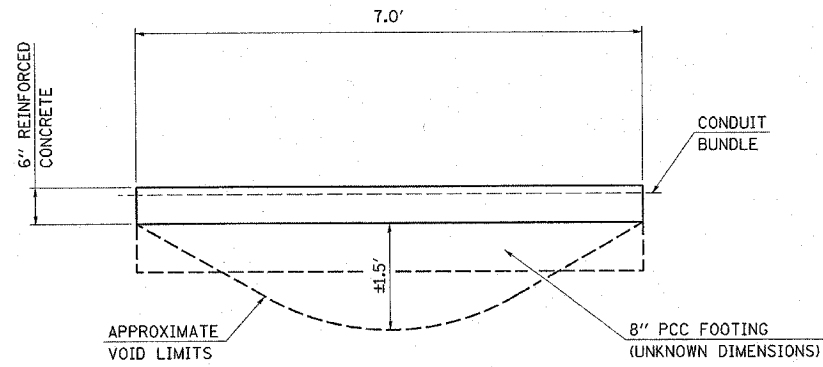


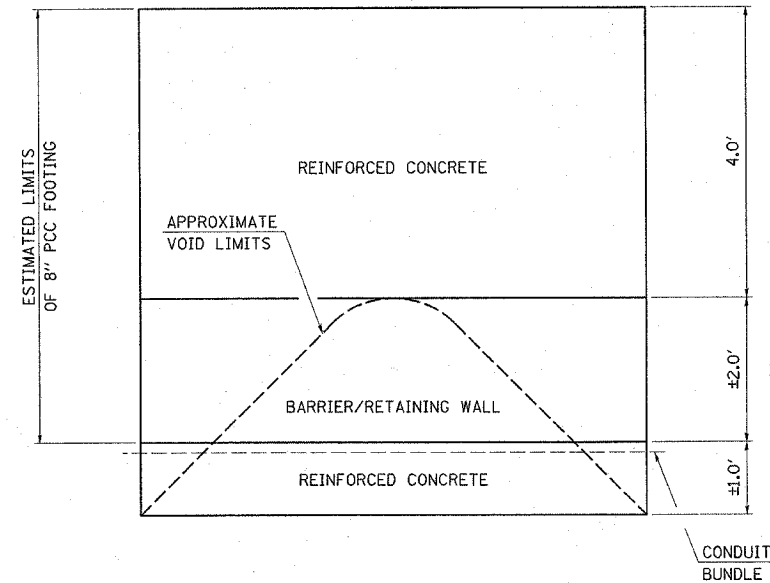
F.A.P. RTE.	SECTION	COUNTY	TOTAL SHEETS	SHEET NO.
502	*	ADAMS	3/5	52A
STA.		TO STA.		
FED. ROAD DIST. NO.		ILLINOIS FED. AID PROJECT		

\* (53RS-7, P(RS-2))N, TS  
CONTRACT NO. 72897



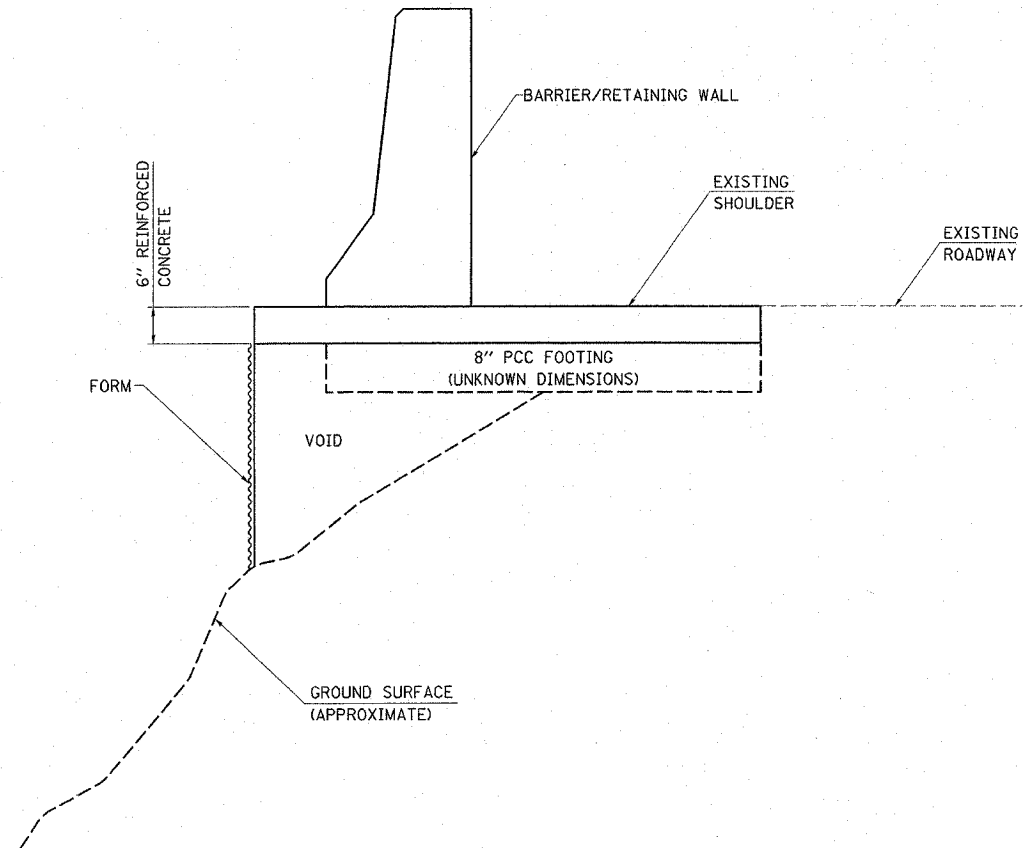
**ELEVATION**

FAP 502 (IL 57)  
STA. 148+53.00, LT.  
4:1 SCALE



**PLAN**

FAP 502 (IL 57)  
STA. 148+53.00, LT.  
4:1 SCALE



**LOOKING SOUTH**

FAP 502 (IL 57)  
STA. 148+53.00, LT.  
4:1 SCALE

PLOT DATE = 4/21/2005  
FILE NAME = c:\p\projects\ad653084\grout\repair\detail.dgn  
PLOT SCALE = 5/8\"/>

Added Sheet 4-21-05

REVISIONS	
NAME	DATE

ILLINOIS DEPARTMENT OF TRANSPORTATION

**GROUT REPAIR DETAIL**

FAP 502 (IL 57) & RADIO ROAD  
SECTION (53RS-7, P(RS-2)) N, TS  
ADAMS COUNTY  
QUINCY, IL

SCALE: VERT.  
HORIZ.  
DATE 04-21-05

DRAWN BY TMJ  
CHECKED BY MEB