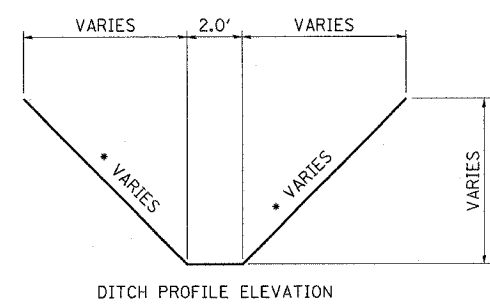
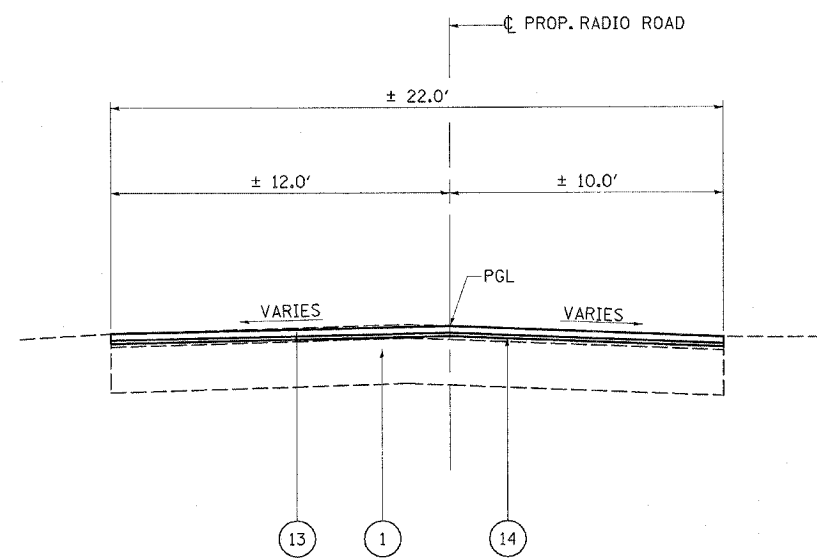


F.A.P. RTE.	SECTION	COUNTY	TOTAL SHEETS	SHEET NO.
502		ADAMS	315	13
STA.		TO STA.		
FED. ROAD DIST. NO.		ILLINOIS	FED. AID PROJECT	
• [53RS-7, P[RS-2]N, TS				
CONTRACT NO. 72897				

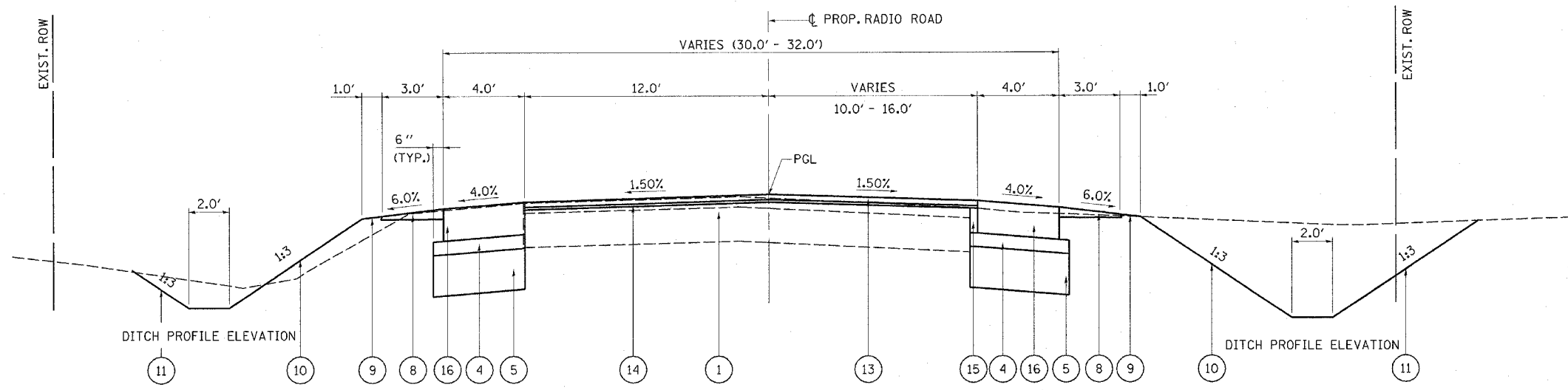


PROPOSED DITCH DETAIL

• SEE CROSS SECTIONS

NORMAL CROWN

STA. 42+00.00 - 42+87.00




NORMAL CROWN

STA. 42+87.00 - 44+45.44
 BEGIN BITUMINOUS WIDENING
 STA. 43+00.00, RT.
 STA. 43+50.00, LT.
 END BITUMINOUS WIDENING
 ± STA. 44+45.44

- | | |
|--|---|
| 1 EXISTING PAVEMENT (12") | 10 PROP. EARTH FORESLOPE |
| 2 PROP. P.C.C. PAVEMENT (10") | 11 PROP. EARTH BACKSLOPE |
| 3 PROP. STABILIZED SUB-BASE, (BAM FOR CRCP) (4") | 12 PROP. PCC COMBINATION CURB & GUTTER TY B-6.24 |
| 4 PROP. SUB-BASE GRANULAR MATERIAL, TYPE C (4") | 13 PROP. BITUMINOUS CONCRETE SURFACE COURSE (1.5") |
| 5 PROP. SUB-BASE GRANULAR MATERIAL TY B (12") | 14 PROP. BITUMINOUS CONCRETE BINDER COURSE (0.75") |
| 6 PROP. TIED P.C.C. SHOULDER (10") | 15 PROP. BITUMINOUS CONCRETE BINDER COURSE SUPERPAVE, IL 19, N70 (DEPTH VARIES) |
| 7 PROP. TY A GUTTER | 16 PROP. BITUMINOUS CONCRETE SHOULDER (10") |
| 8 PROP. AGGREGATE SHOULDER WEDGE (3.0') (3" MAX. TO 1" MIN.) | |
| 9 PROP. EARTH SHOULDER (1.0') | |

LEGEND



REVISIONS	
NAME	DATE

ILLINOIS DEPARTMENT OF TRANSPORTATION
TYPICAL SECTIONS
 FAP 502 (IL 57) & RADIO ROAD
 SEC. [53RS-7, P[RS-2]N, TS
 ADAMS COUNTY
 QUINCY, IL.

SCALE: VERT. _____
 HORIZ. _____
 DATE 06-08-04

DRAWN BY TMJ
 CHECKED BY MEB

ct:\projects\d653004\typicals.dgn
 2/2/2005
 *REF01