

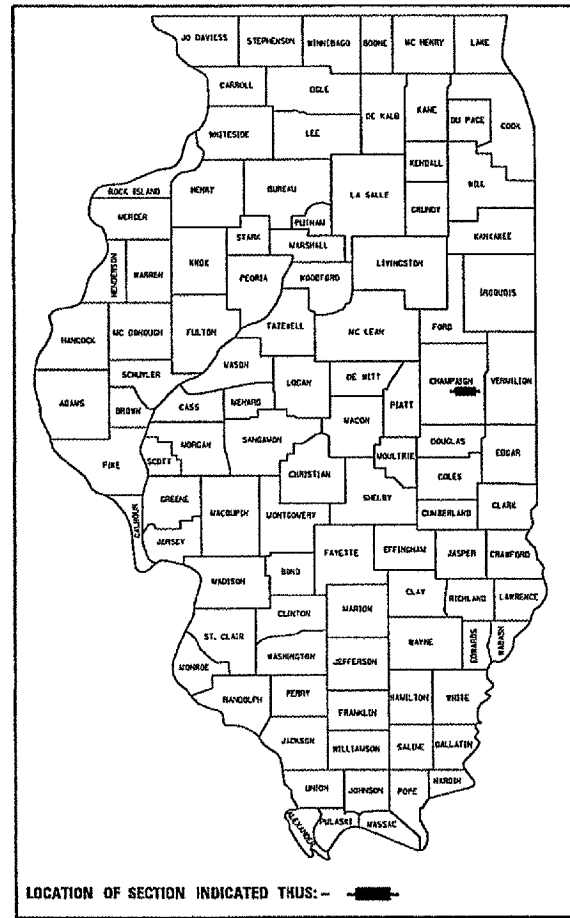
CONTRACT NO. 70471				
F.A.S. RTE.	SECTION	COUNTY	TOTAL SHEETS	SHEET NO.
1512		CHAMPAIGN	13	1
• D5 CONTRACT MAINT 2005-14				

STATE OF ILLINOIS  
DEPARTMENT OF TRANSPORTATION  
DIVISION OF HIGHWAYS

**PROPOSED  
HIGHWAY PLANS**

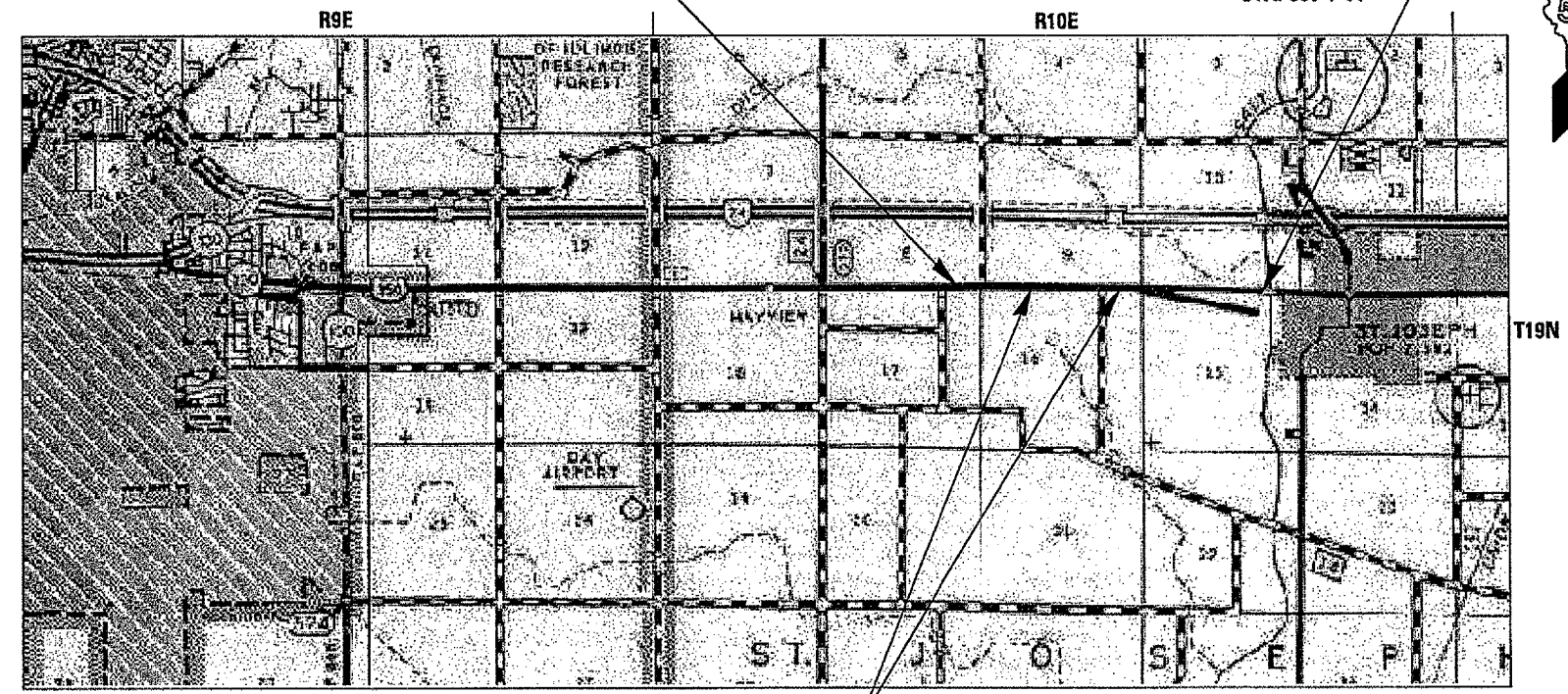
F.A.S. ROUTE 1512 (U.S. 150)  
SECTION D5 CONTRACT MAINT 2005-14  
CHAMPAIGN COUNTY

FOR INDEX OF SHEETS, SEE SHEET NO. 2  
FOR SUMMARY OF QUANTITIES, SEE SHEET NO. 4

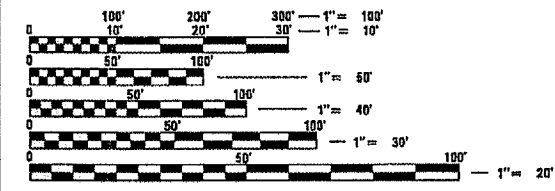


**C-95-020-05  
PATCHING AND INLAY**

START OF PROJECT STA. 301+48  
END OF PROJECT STA. 397+44



ADT = 4750 (2003)



FULL SIZE PLANS HAVE BEEN PREPARED USING STANDARD ENGINEERING SCALES. REDUCED SIZED PLANS WILL NOT CONFORM TO STANDARD SCALES. IN MAKING MEASUREMENTS ON REDUCED PLANS, THE ABOVE SCALES MAY BE USED.

J.U.L.I.E.  
JOINT UTILITY LOCATION INFORMATION FOR EXCAVATION  
1-800-892-0123  
ST. JOSEPH TOWNSHIP

CONTRACT NO. 70471

OMISSION FROM RESURFACING  
STATION 323+66 TO STATION 354+83

TOTAL LENGTH OF SECTION AND PROJECT = 9596 FEET = 1.817 MILES  
NET LENGTH OF SECTION AND PROJECT = 6479 FEET = 1.227 MILES



STATE OF ILLINOIS  
DEPARTMENT OF TRANSPORTATION  
DIVISION OF HIGHWAYS

SUBMITTED *April 20 05*  
*[Signature]*  
DEPUTY DIRECTOR OF HIGHWAYS, REGION 3 ENGINEER

*May 13 20 05*  
*[Signature]*  
ENGINEER OF DESIGN AND ENVIRONMENT

*May 13 20 05*  
*[Signature]*  
DIRECTOR OF HIGHWAYS, CHIEF ENGINEER

**PRINTED BY THE AUTHORITY  
OF THE STATE OF ILLINOIS**

PROJECT ENGINEER: TIM BRANDENBURG 466-7211  
DESIGNER: JASON W. STULTS 465-4181