

SBI	SECTION	COUNTY	TOTAL SHEETS	SHEET NO.
88	103C-BR	BUREAU	51	1
FED. ROAD DIST. NO. ILLINOIS			FED. AID PROJECT	
D-92-056-99				

PROJECT ENGINEER: ROBERT J WAGNER
 SENIOR SQUAD LEADER: MICHAEL A. YUSEF (815) 284-5354
 HOMER L. CHASTAIN & ASSOCIATES
 DAN JEDRZEJAK 773-714-0050

INDEX OF SHEETS

1	COVER SHEET AND INDEX OF SHEETS
2	SUMMARY OF QUANTITIES
3-4	TYPICAL SECTIONS
5	ALIGNMENT, TIES AND BENCHMARKS
6	GENERAL NOTES
7	SCHEDULE OF QUANTITIES
8-10	PLAN AND PROFILE
11	EROSION CONTROL PLAN
12-25	BRIDGE PLAN AND DETAILS
26-27	BORING LOGS
28-29	STRUCTURE NO. 006-0095 EXISTING PLANS
30-41	DISTRICT 2 STANDARDS
30	2.1 STORMWATER POLLUTION PREVENTION PLAN
31	20.1 BITUMINOUS APPROACHES & MAILBOX TURNOUTS
32	40.1 TRAFFIC CONTROL FOR ROAD CLOSURE
33	41.1 TYPICAL PAVEMENT MARKINGS
34	92.1 DETAILS OF PLANTING AND BRACING TREES
35	29.2 EROSION CONTROL DETAILS FOR SILT FENCE
36	30.2 FIELD TILE JUNCTION VAULTS 600 (24) AND 900 (36) DIA.
37	73.2 AUTOMATIC FLAP GATES
38	37.4 DELINEATOR AND POST ORIENTATION
39	38.4 WITNESS MARKER FOR PERMANENT SURVEY MARKERS TYPE II
40	90.4 TREE REPLACEMENT SCHEDULE
41	96.4 DRAIN FOR AGGREGATE BASE COURSE
42-51	CROSS SECTIONS

STATE STANDARDS

000001-04	STANDARD SYMBOLS, ABBREVIATIONS, AND PATTERNS
280001-02	TEMPORARY EROSION CONTROL SYSTEMS
420401-05	BRIDGE APPROACH PAVEMENT
515001-02	NAME PLATE FOR BRIDGES
542401	METAL END SECTION FOR PIPE CULVERTS
609006-02	BRIDGE APPROACH PAVEMENT (DRAIN DETAIL)
630001-05	STEEL PLATE BEAM GUARDRAIL
630301-02	SHOULDER WIDENING FOR TYPE 1 (SPECIAL) GUARDRAIL TERMINALS
631031-05	TRAFFIC BARRIER TERMINAL, TYPE 6
635006-02	REFLECTOR AND TERMINAL MARKER PLACEMENT
635011-01	REFLECTOR MARKER AND MOUNTING DETAILS
666001	RIGHT OF WAY MARKERS
667101	PERMANENT SURVEY MARKERS
701001-01	OFF-RD OPERATION 2L, 2W, 4.5m (15') MIN. AWAY FOR SPEEDS ≥ 45 MPH
701301-02	LANE CLOSURE 2L, 2W SHORT TIME OPERATIONS
701011-01	OFF-RD MOVING OPERATIONS 2L, 2W DAY ONLY FOR SPEEDS ≥ 45 MPH
701311-02	LANE CLOSURE 2L, 2W MOVING OPERATIONS-DAY ONLY
702001-05	TRAFFIC CONTROL DEVICES
780001-01	TYPICAL PAVEMENT MARKINGS

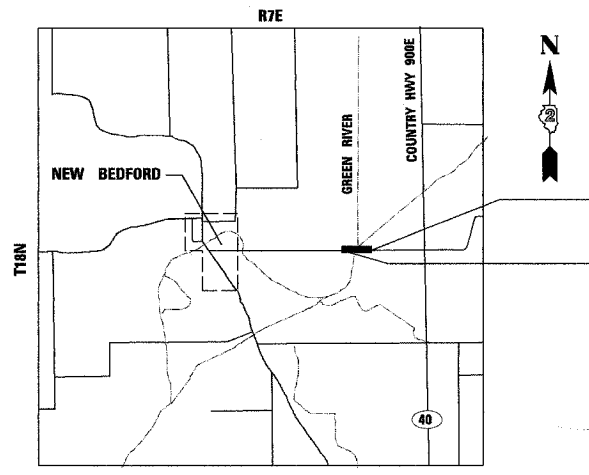
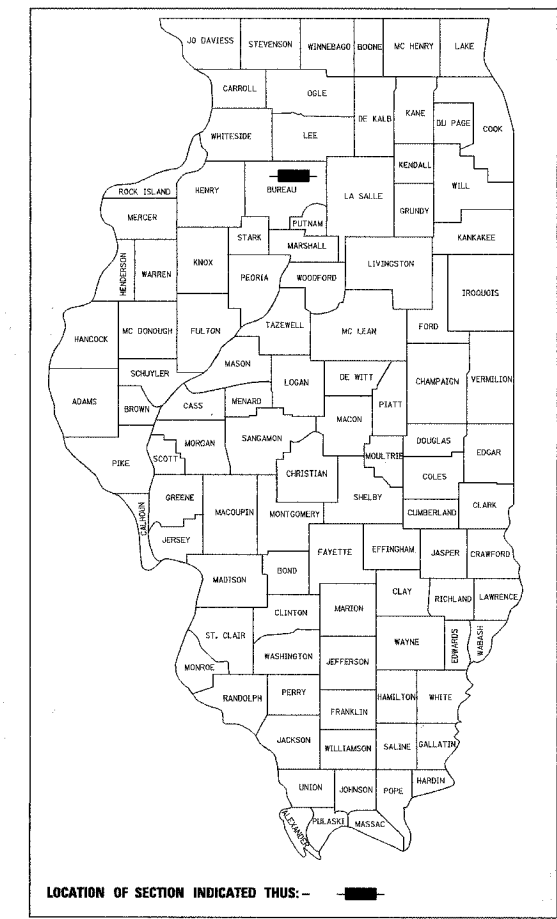
J.U.L.I.E.
 JOINT UTILITY LOCATION INFORMATION FOR EXCAVATION
 1-800-892-0123

CONTRACT NO. 64423

STATE OF ILLINOIS
DEPARTMENT OF TRANSPORTATION
DIVISION OF HIGHWAYS
PLANS FOR PROPOSED
FEDERAL AID HIGHWAY

SBI 88 (NEW BEDFORD ROAD) OVER GREEN RIVER
SECTION 103C-BR
PROJECT NO. ACBROS-000S(448)
BUREAU COUNTY
C-92-022-05

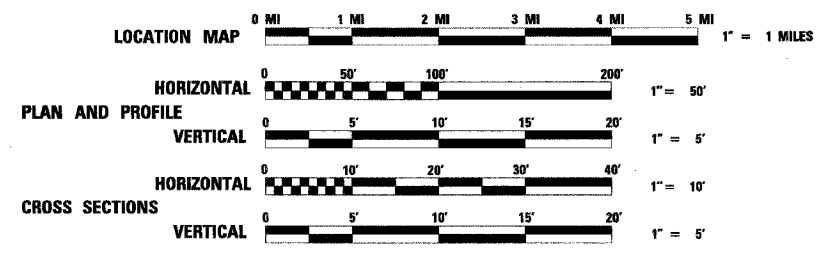
DESIGN DESIGNATOR
 SBI 88 - 0150(23) MINOR COLLECTOR - 0.50(FD-20)
 LOW VOLUME ROAD
 ADT = 115 (2003) 5% TRUCKS
 DESIGN SPEED = 60 MPH



BEGIN CONSTRUCTION
 STA 19+00

END CONSTRUCTION
 STA 39+00

SECTION 103C-BR
 INCLUDES THE REMOVAL OF THE EXISTING STRUCTURE NO. 006-0095,
 A SINGLE SPAN STEEL THROUGH TRUSS BRIDGE, AND CONSTRUCTION
 OF THE NEW STRUCTURE NO. 006-0163, A 3 SPAN PPC I-BEAM BRIDGE,
 AT STATION 29+25.34



8-16-04
 License expires: 11-30-05

STATE OF ILLINOIS
DEPARTMENT OF TRANSPORTATION
DIVISION OF HIGHWAYS

SUBMITTED 8/27 2004
Gregory L. Alonzo DISTRICT ENGINEER

PASSED October 1 2004
Mike Hine ENGINEER OF DESIGN AND ENVIRONMENT

APPROVED October 1 2004
Victor Mader DIRECTOR, DIVISION OF HIGHWAYS

DISTRICT 2 - DIXON, IL

GROSS LENGTH OF PROJECT = 2000 LIN. FEET = 0.379 MILES
 NET LENGTH OF PROJECT = 2000 LIN. FEET = 0.379 MILES