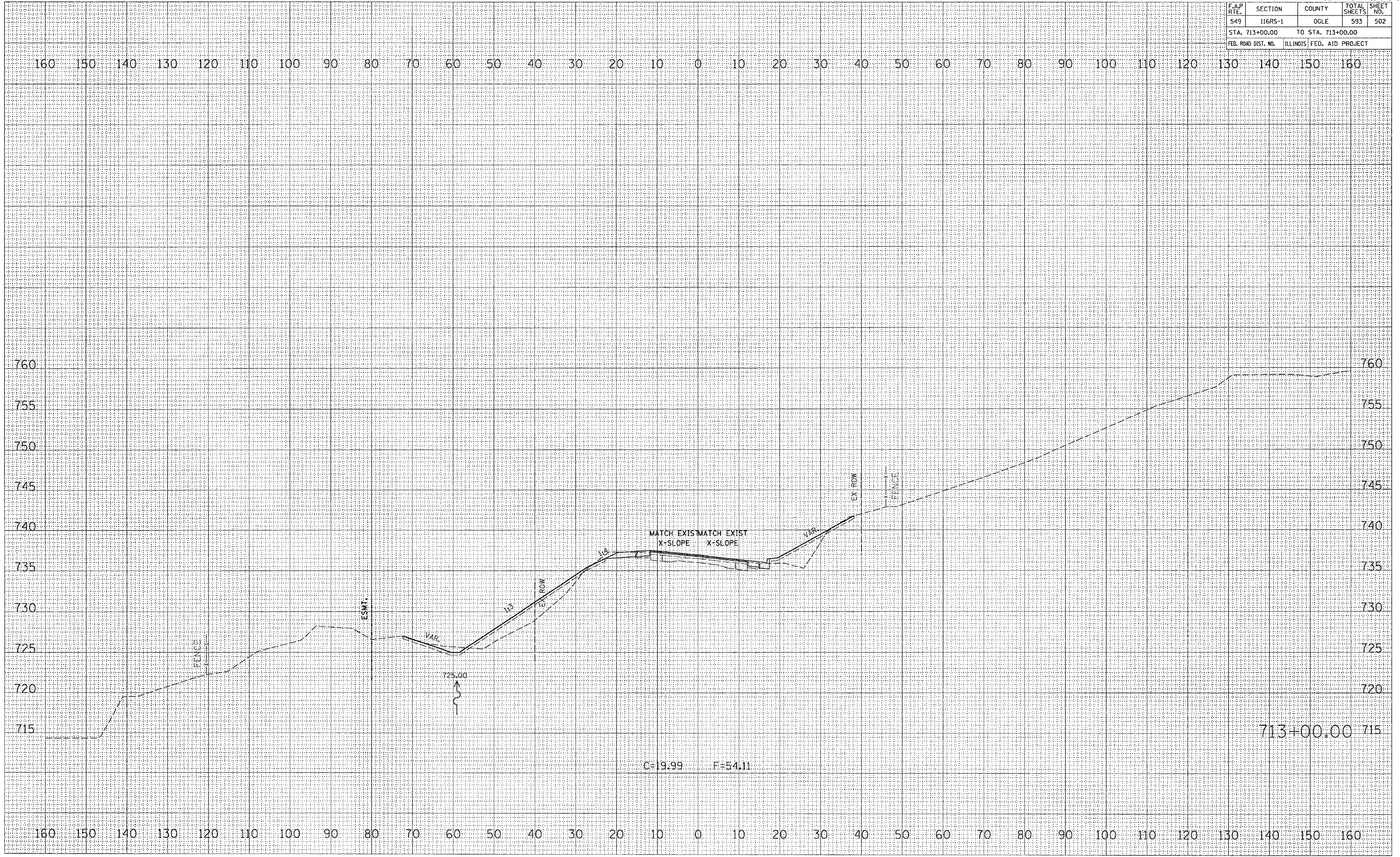


F.A.P. RTE.	SECTION	COUNTY	TOTAL SHEETS	SHEET NO.
549	116RS-1	OGLE	593	502
STA. 713+00.00		TO STA. 713+00.00		
FED. ROAD DIST. NO.		ILLINOIS FED. AID PROJECT		

FINAL SURVEY	SURVEYED	DATE
NOTE BOOK	PLOTTED	
NO.	TEMPLATE	
	AREAS CHECKED	

ORIGINAL SURVEY	SURVEYED	DATE
NOTE BOOK	PLOTTED	
NO.	TEMPLATE	
	AREAS CHECKED	

PLOT DATE : Tue Feb 08 11:55:42 2005
 PLOT SCALE : 1" = 40.000' (1:1600)
 REFERENCE : #REF#

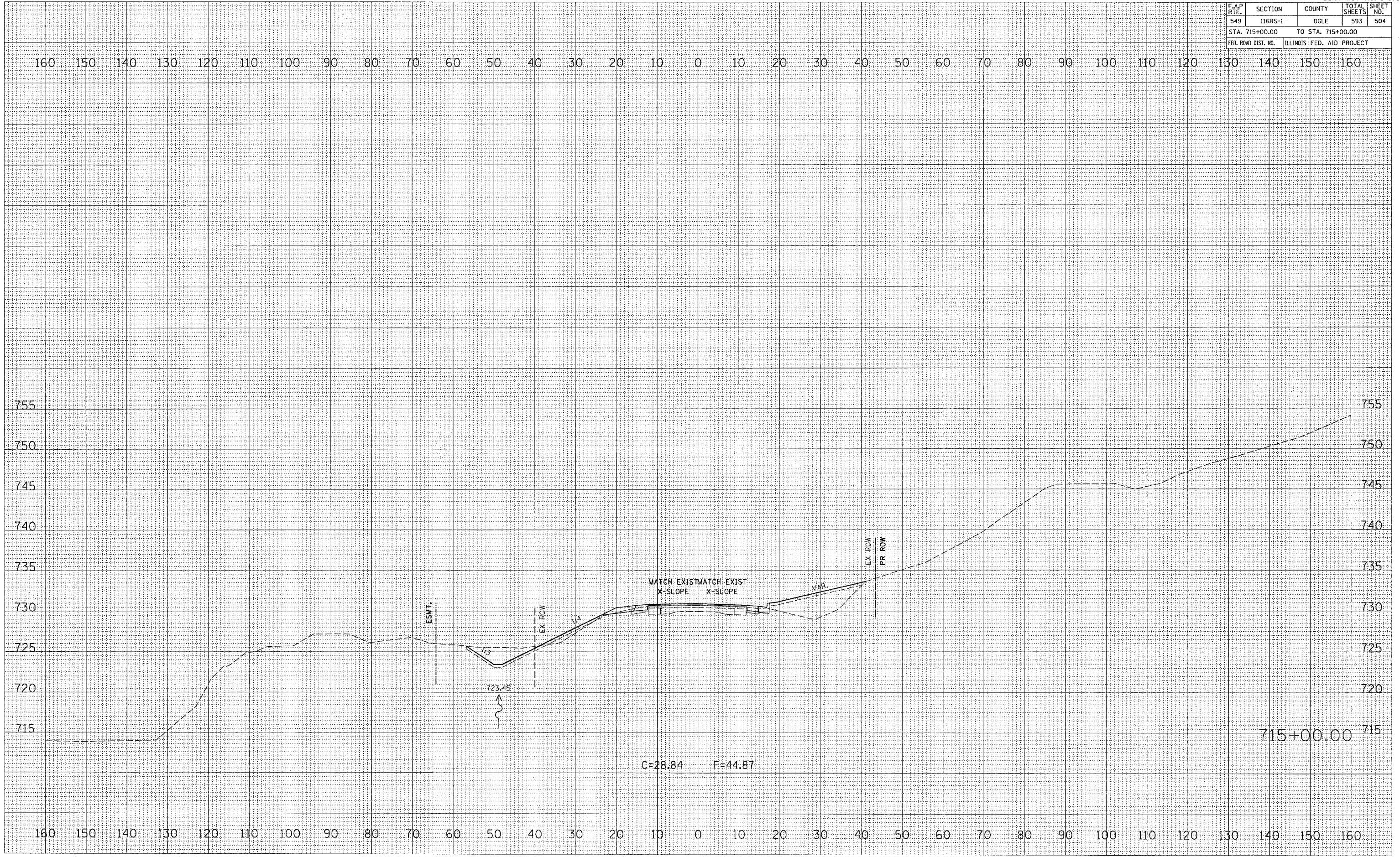


F.A.P. RTE.	SECTION	COUNTY	TOTAL SHEETS	SHEET NO.
549	116RS-1	OGLE	593	504
STA. 715+00.00		TO STA. 715+00.00		
FED. ROAD DIST. NO.		ILLINOIS FED. AID PROJECT		

DATE	
BY	
FINISHED	
PLOTTED	
TEMPLATE	
NO. AREAS CHECKED	

DATE	
BY	
ORIGINAL	
SURVEY	
NOTE BOOK	
NO. AREAS CHECKED	

PLOT DATE: Tue Feb 08 11:35:43 2005
 PLOT SCALE: 1" = 40' (Horizontal) / 1" = 10' (Vertical)
 REFERENCE: 4 #REF#

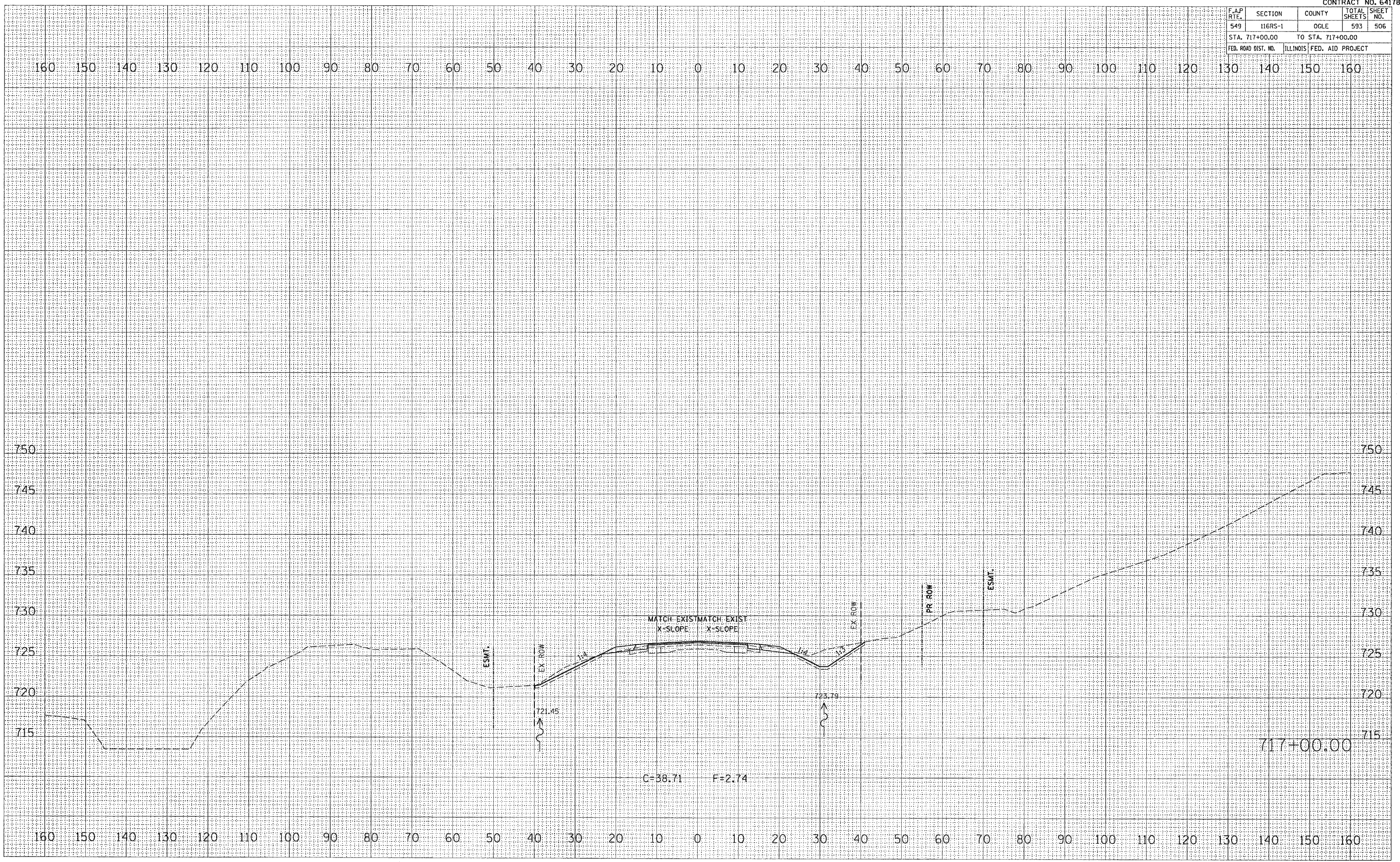


F.A.P. RTE.	SECTION	COUNTY	TOTAL SHEETS	SHEET NO.
549	116RS-1	OGLE	593	506
STA. 717+00.00		TO STA. 717+00.00		
FED. ROAD DIST. NO.		ILLINOIS FED. AID PROJECT		

DATE	
BY	
NO.	
AREAS CHECKED	
TEMPLATE	
NOTE BOOK	
FLUOR	
DATE	

DATE	
BY	
NO.	
AREAS CHECKED	
TEMPLATE	
NOTE BOOK	
FLUOR	
DATE	

PLOT DATE: Feb 08 11:35:44 2005
 PLOT SCALE: 1/4" = 10.000' / 1" = 40.000'
 REFERENCE: REF #

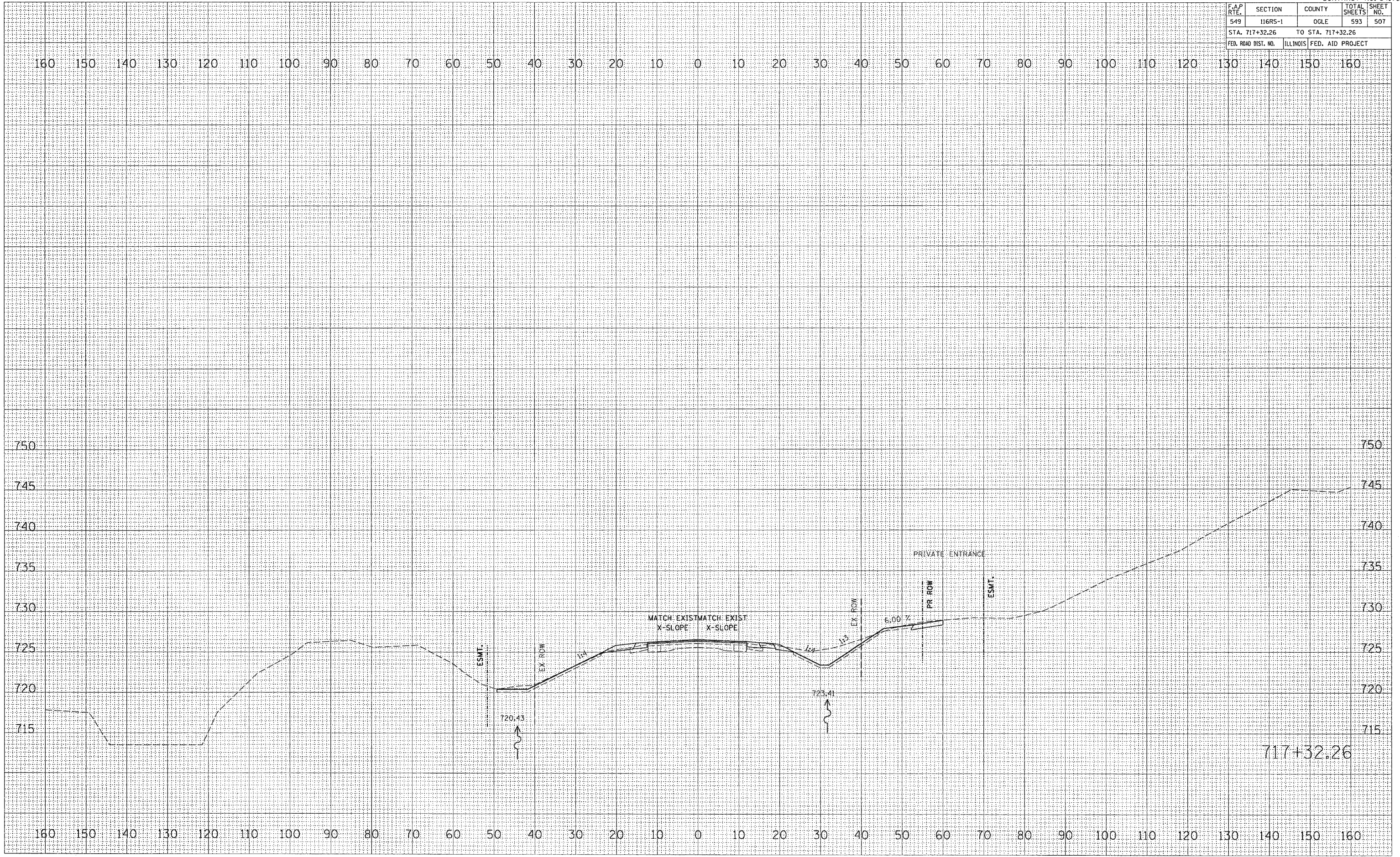


F.A.P. RTE.	SECTION	COUNTY	TOTAL SHEETS	SHEET NO.
549	116RS-1	OGLE	593	507
STA. 717+32.26		TO STA. 717+32.26		
FED. ROAD DIST. NO.		ILLINOIS FED. AID PROJECT		

FINAL SURVEY	DATE
NO.	

ORIGINAL SURVEY	DATE
NO.	

PLOT DATE: Tue Feb 08 11:35:45 2005
 PLOT SCALE: 1" = 40.00' (1:1600)
 REFERENCE: # REF#

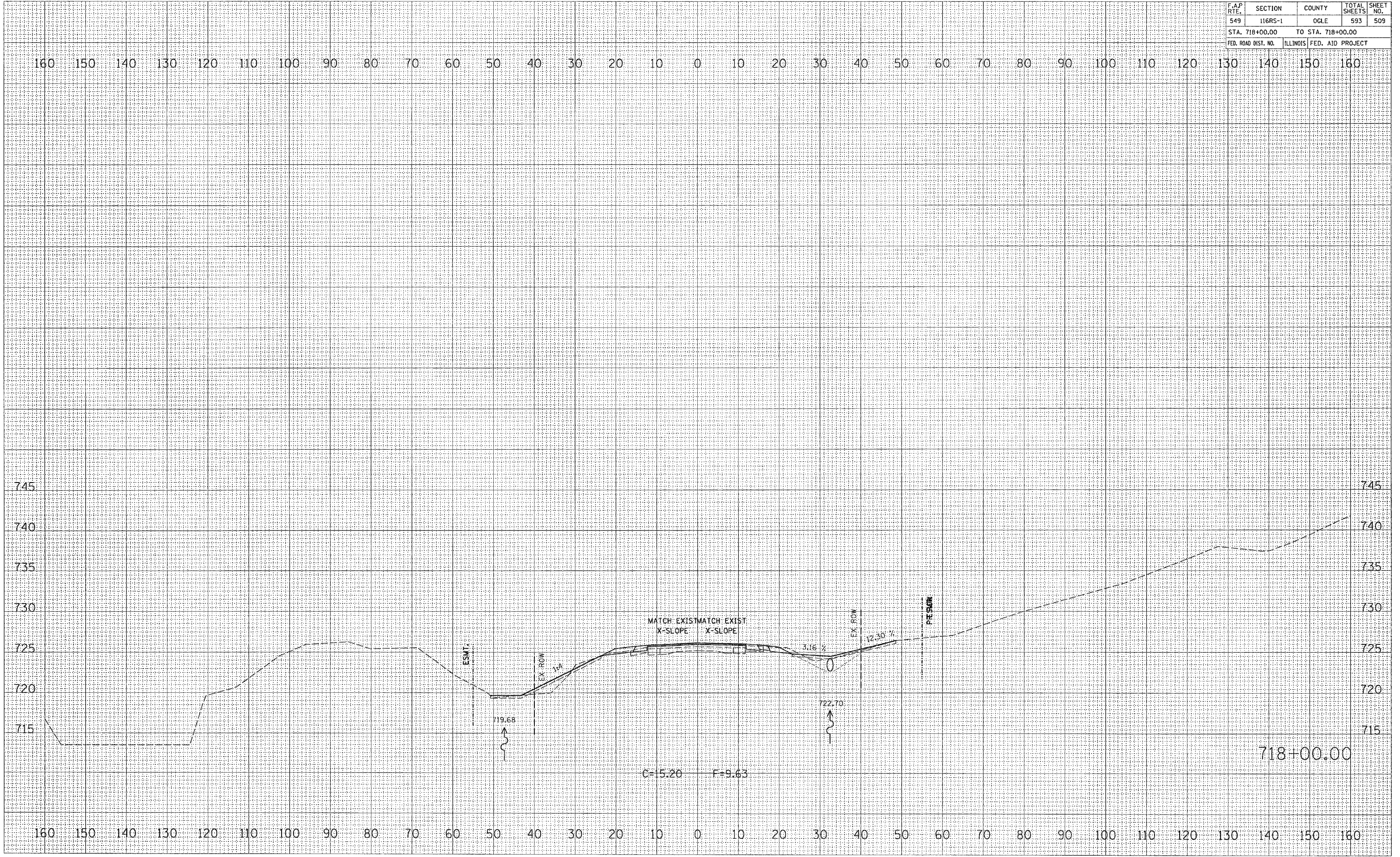


F.A.P. RTE.	SECTION	COUNTY	TOTAL SHEETS	SHEET NO.
549	116RS-1	OGLE	593	509
STA. 718+00.00		TO STA. 718+00.00		
FED. ROAD DIST. NO.	ILLINOIS FED. AID PROJECT			

BY	DATE

BY	DATE

PLOT DATE = Tue Feb 08 11:35:46 2005
 PLOT SCALE = 1/8" = 100'-0"
 REFERENCE = #REF #

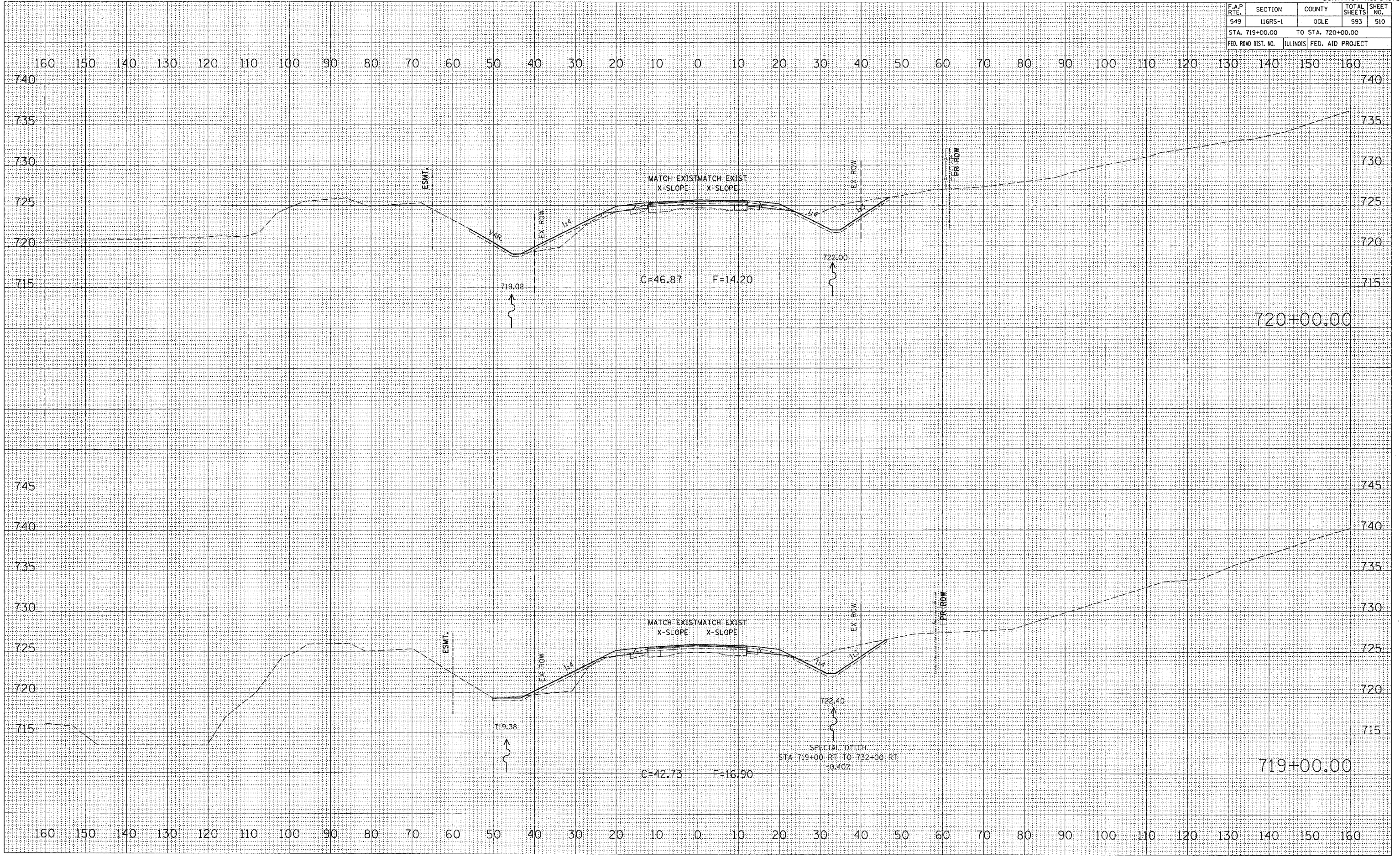


F.A.P. RTE.	SECTION	COUNTY	TOTAL SHEETS	SHEET NO.
549	116R5-1	OGLE	593	510
STA. 719+00.00		TO STA. 720+00.00		
FED. ROAD DIST. NO.		ILLINOIS FED. AID PROJECT		

DATE	
BY	
NO.	
AREAS CHECKED	
TEMPLATE	
NOTE BOOK	
FINAL SURVEY	

DATE	
BY	
NO.	
AREAS CHECKED	
TEMPLATE	
NOTE BOOK	
ORIGINAL SURVEY	

PLOT DATE: Tue Feb 09 11:05:46 2005
 PLOT SCALE: 1"=100.00'
 REFERENCE: #REF#

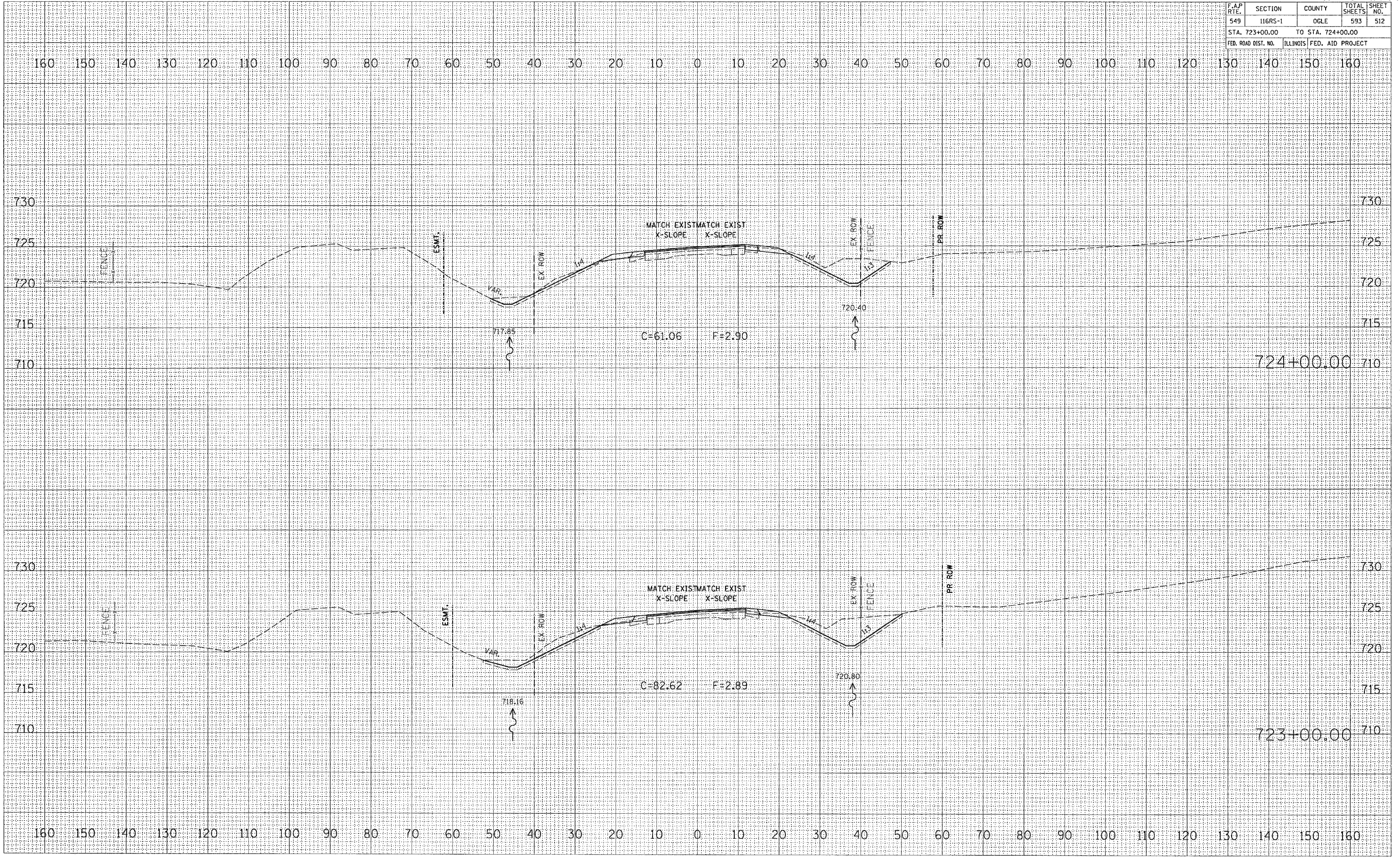


F.A.P. RTE.	SECTION	COUNTY	TOTAL SHEETS	SHEET NO.
549	116RS-1	OGLE	593	512
STA. 723+00.00		TO STA. 724+00.00		
FED. ROAD DIST. NO.		ILLINOIS FED. AID PROJECT		

BY	DATE

BY	DATE

PLOT DATE: Tue Feb 09 11:35:48 2005
 ORIGINAL SURVEY PLOTTED
 SURVEY PLOTTED
 PLOT SCALE: 1"=100'
 REFERENCE: REF#

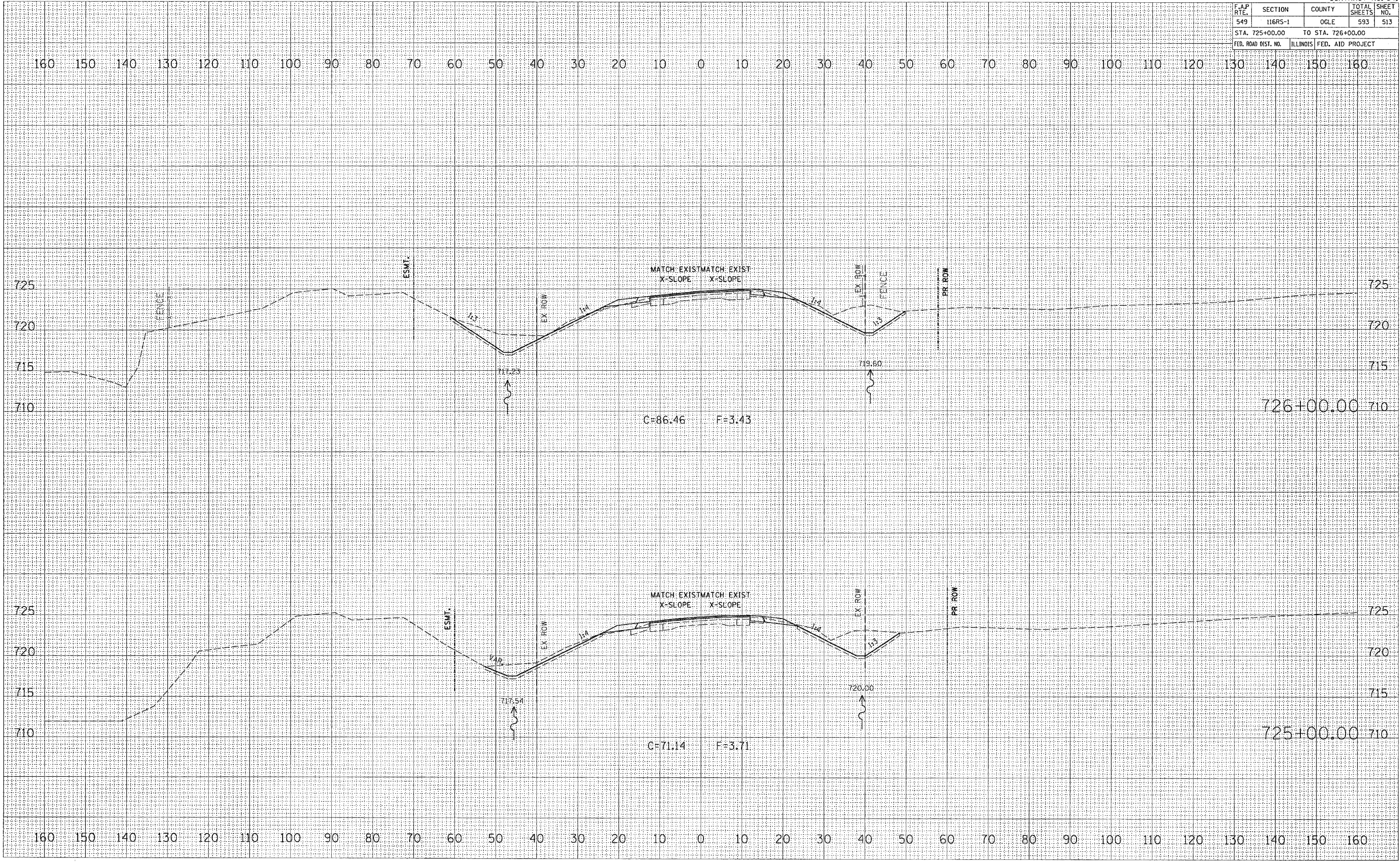


F.A.P. RTE.	SECTION	COUNTY	TOTAL SHEETS	SHEET NO.
549	116RS-1	OGLE	593	513
STA. 725+00.00		TO STA. 726+00.00		
FED. ROAD DIST. NO.	ILLINOIS	FED. AID PROJECT		

DATE	BY

DATE	BY

PLOT DATE: Tue Feb 08 11:35:48 2005
 PLOT SCALE: 1/4" = 10.0000'
 REFERENCE: SHEET#

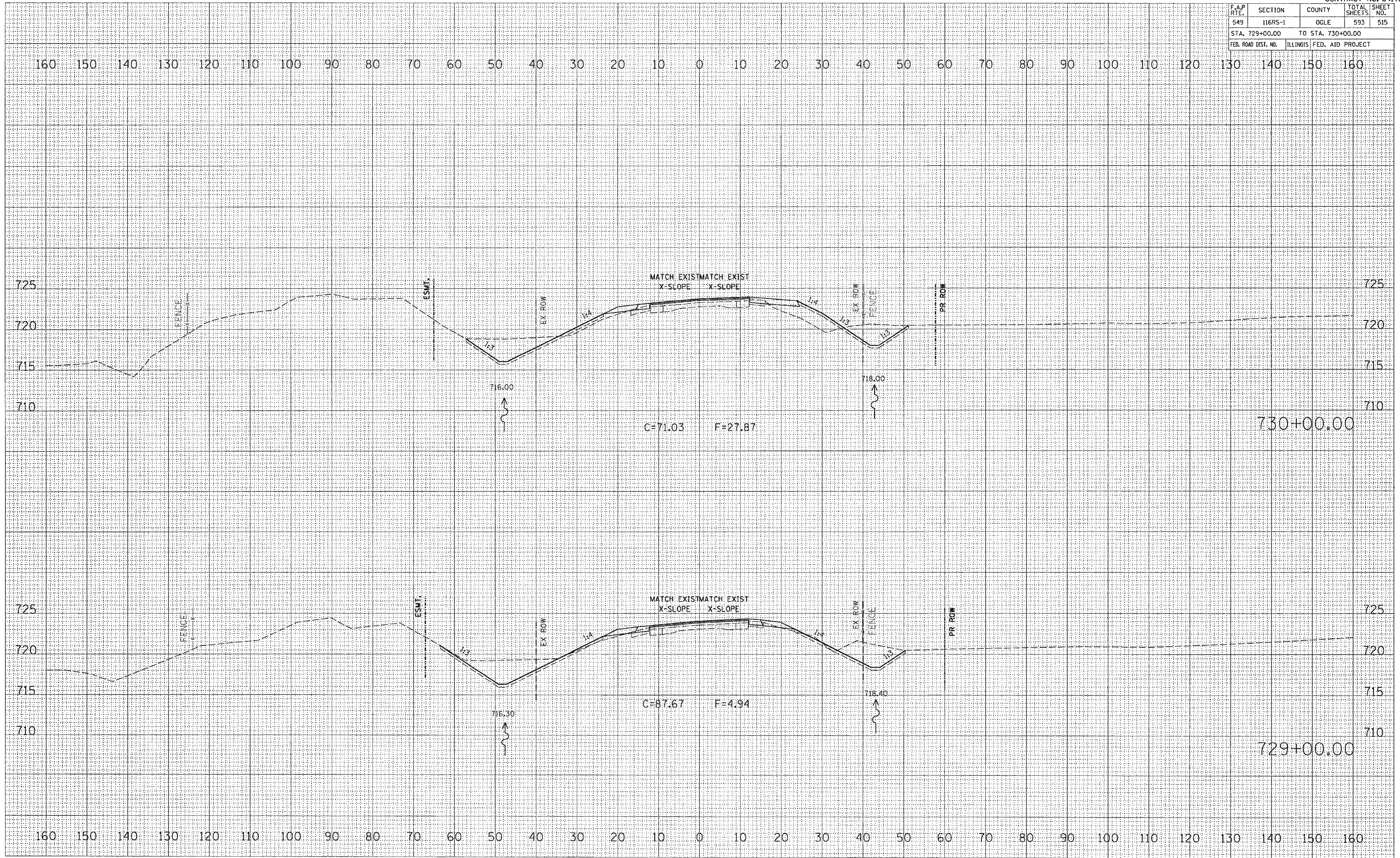


F.A.P. RTE.	SECTION	COUNTY	TOTAL SHEETS	SHEET NO.
549	116RS-1	OGLE	593	515
STA. 729+00.00		TO STA. 730+00.00		
FED. ROAD DIST. NO.		ILLINOIS FED. AID PROJECT		

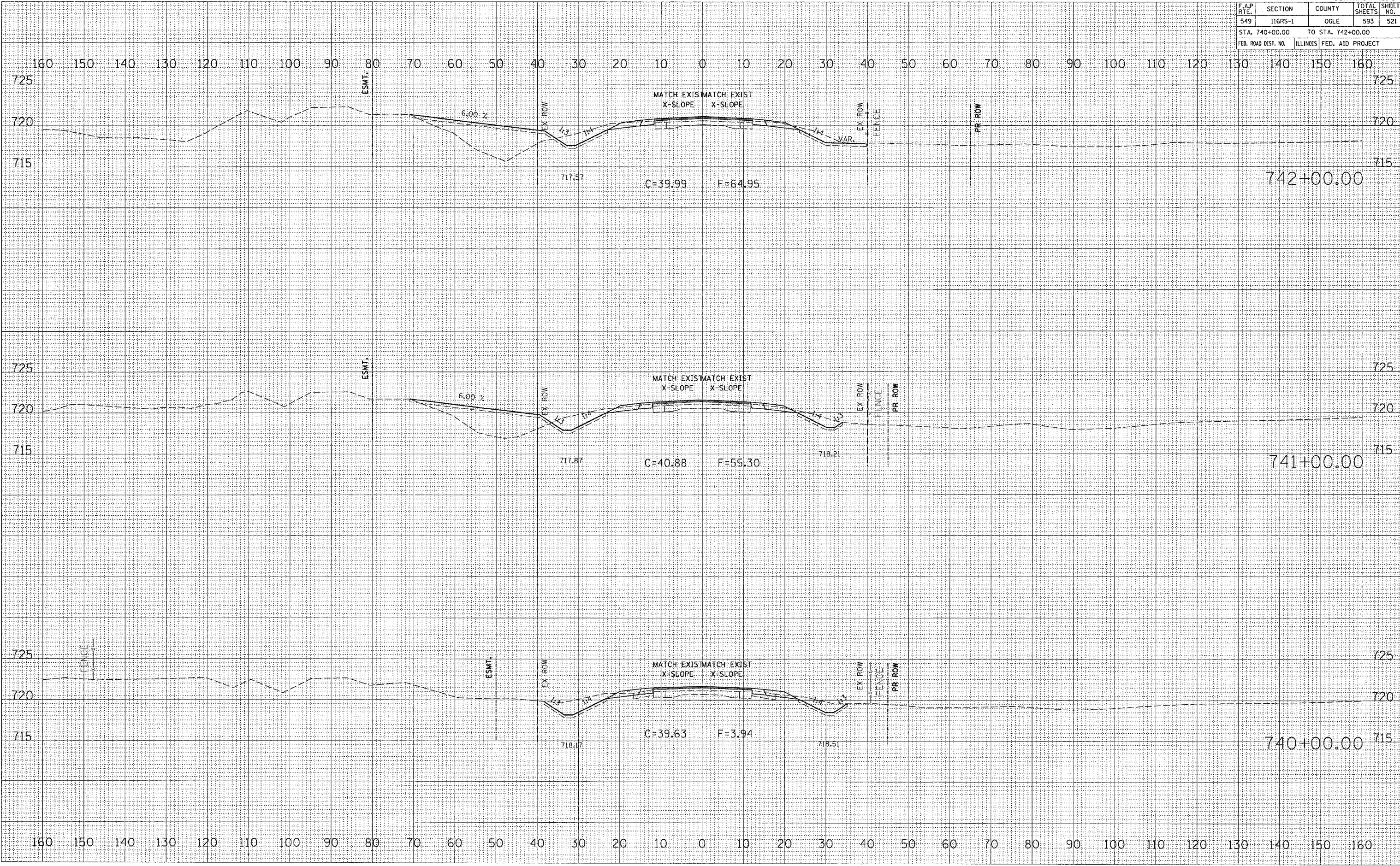
FINAL SURVEY	BY	DATE
SURVEYED		
PLOTTED		
NOTE BOOK		
AREAS CHECKED		

ORIGINAL SURVEY	BY	DATE
SURVEYED		
PLOTTED		
NOTE BOOK		
AREAS CHECKED		

PLOT DATE = Tue Feb 08 11:35:49 2005
 FILE NAME = C:\p\j\116rs-1\200417\080417.dwg
 PLOT SCALE = 1" = 40'
 REFERENCE = AREA



F.A.P. RTE.	SECTION	COUNTY	TOTAL SHEETS	SHEET NO.
549	116RS-1	OGLE	593	521
STA. 740+00.00		TO STA. 742+00.00		
FED. ROAD DIST. NO.		ILLINOIS FED. AID PROJECT		



FINAL SURVEY

BY	DATE

SURVEYED
 PLOTTED
 TYPED
 AREA CHECKED

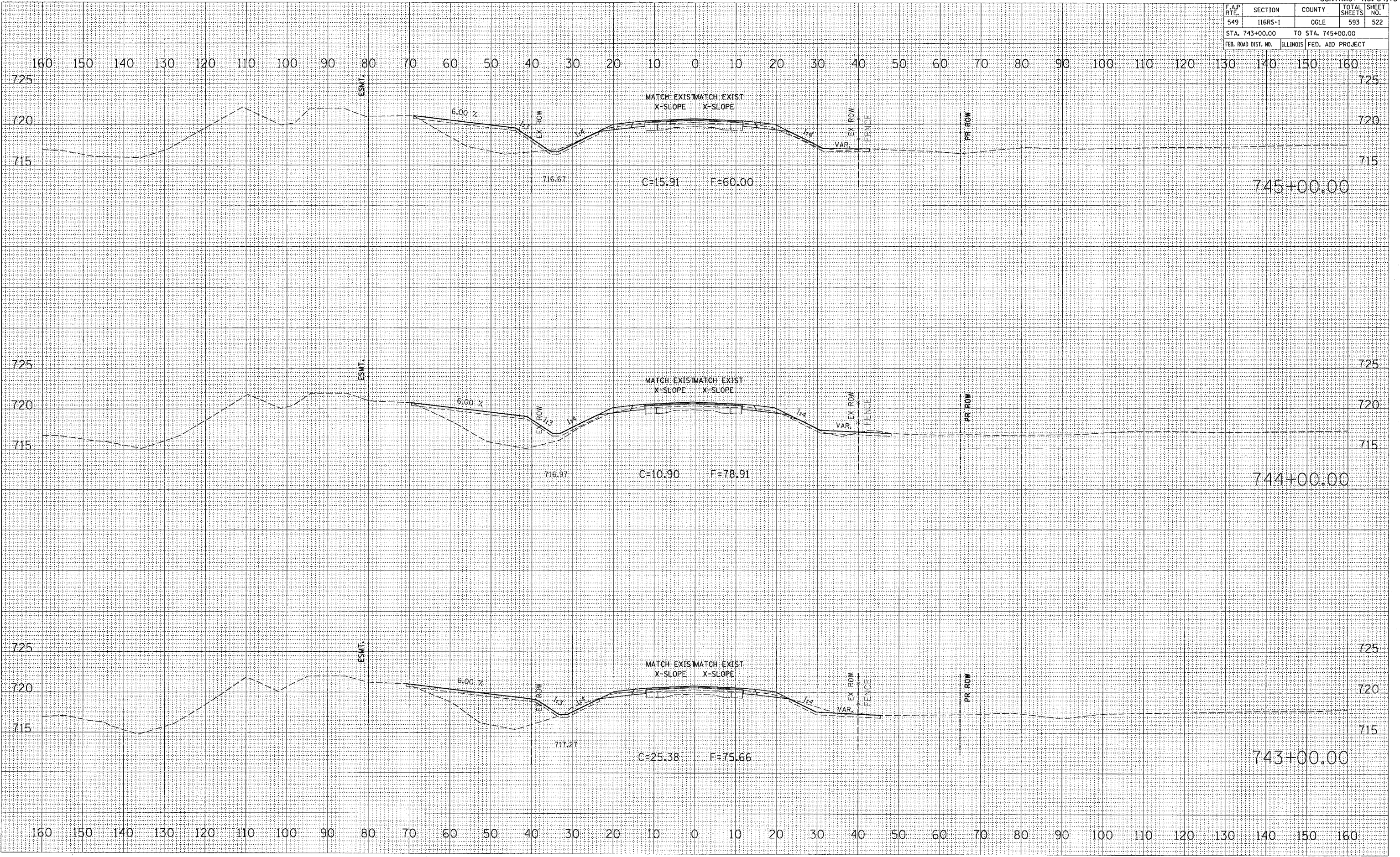
ORIGINAL SURVEY

BY	DATE

SURVEYED
 PLOTTED
 TYPED
 AREA CHECKED

PLOT DATE: Tue Feb 09 11:25:52 2005
 FILE NAME: C:\proj\pca\2004197\000497.msh-1.dwg
 PLOT SCALE: 1/8" = 1'-0"
 REFERENCE: #REF#

F.A.P. RTE.	SECTION	COUNTY	TOTAL SHEETS	SHEET NO.
549	116RS-1	OGLE	593	522
STA. 743+00.00		TO STA. 745+00.00		
FED. ROAD DIST. NO.		ILLINOIS	FED. AID PROJECT	

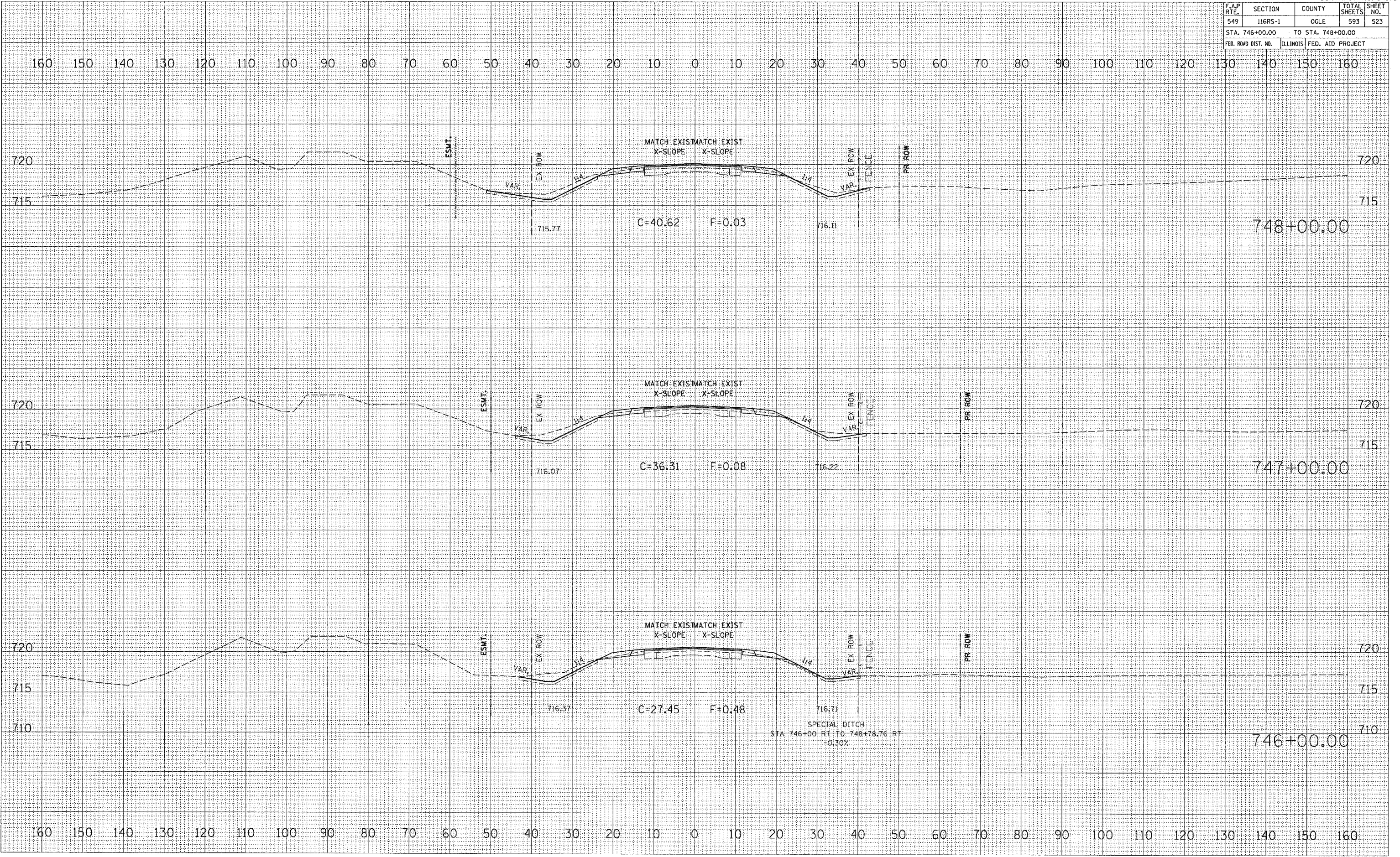


FINAL SURVEY BY DATE
 SURVEYED FOR ID
 NOTE BOOK NO. DATE
 AREAS CHECKED

ORIGINAL SURVEY BY DATE
 SURVEYED FOR ID
 NOTE BOOK NO. DATE
 AREAS CHECKED

PLOT DATE: Tue Feb 08 11:35:53 2005
 FILE NAME: C:\pwork\sta200417\000417.dwg
 PLOT SCALE: 1/8" = 1'-0"
 REFERENCE: #REF#

F.A.P. RTE.	SECTION	COUNTY	TOTAL SHEETS	SHEET NO.
549	116R5-1	OGLE	593	523
STA. 746+00.00		TO STA. 748+00.00		
FED. ROAD DIST. NO.		ILLINOIS	FED. AID PROJECT	



BY _____ DATE _____
 SURVEYED _____
 PLOTTED _____
 CHECKED _____
 FINAL SURVEY NOTE BOOK NO. _____

BY _____ DATE _____
 SURVEYED _____
 PLOTTED _____
 CHECKED _____
 ORIGINAL SURVEY NOTE BOOK NO. _____

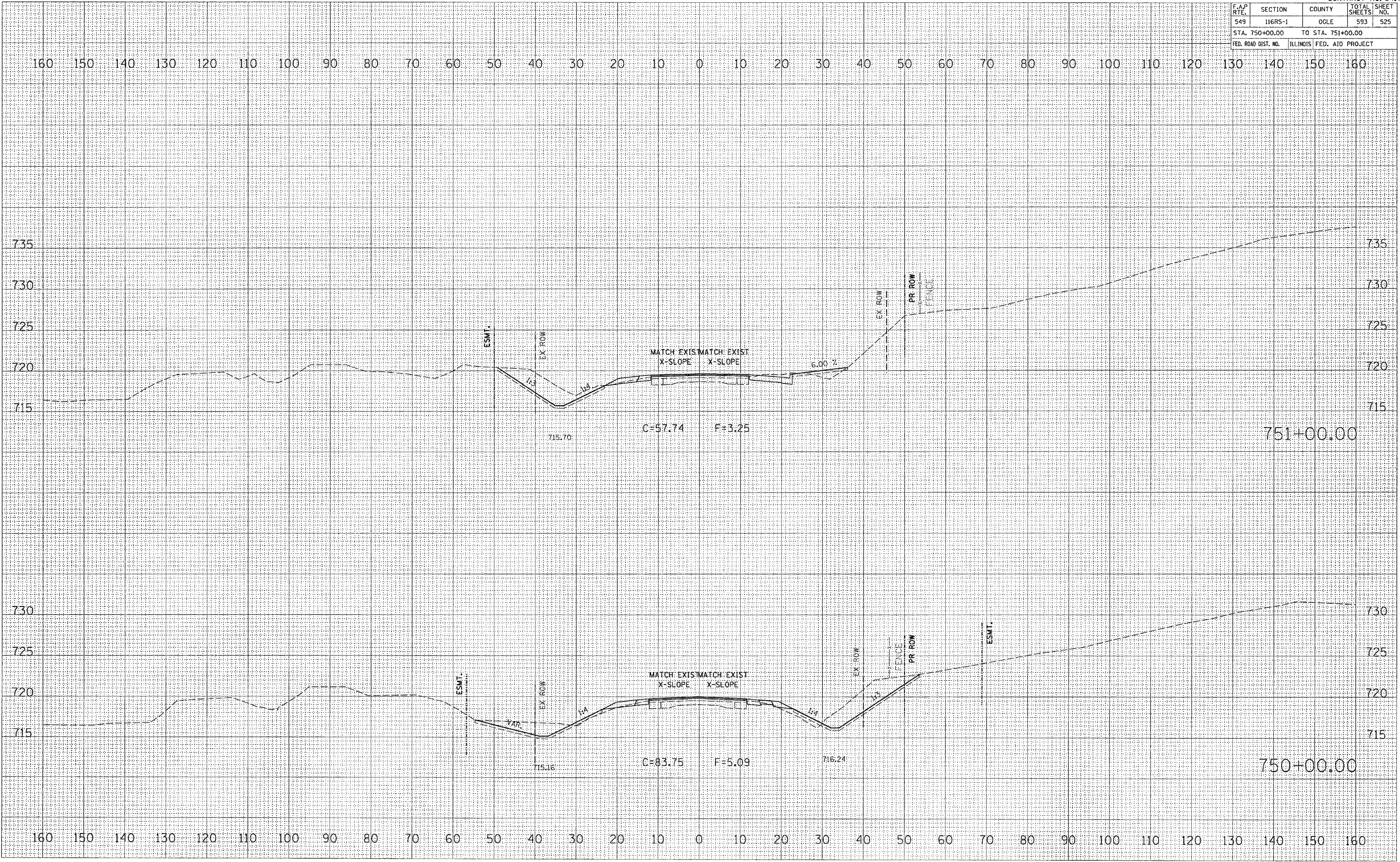
PLT DATE: Tue Feb 08 11:35:54 2005
 FILE NAME: C:\projects\2004\746\000497\000497.dwg
 PLOT SCALE: 1/8" = 1' / IN.
 REFERENCE: REF#

F.A.P. RTE.	SECTION	COUNTY	TOTAL SHEETS	SHEET NO.
549	116RS-1	OGLE	593	525
STA. 750+00.00 TO STA. 751+00.00				
FED. ROAD DIST. NO.		ILLINOIS FED. AID PROJECT		

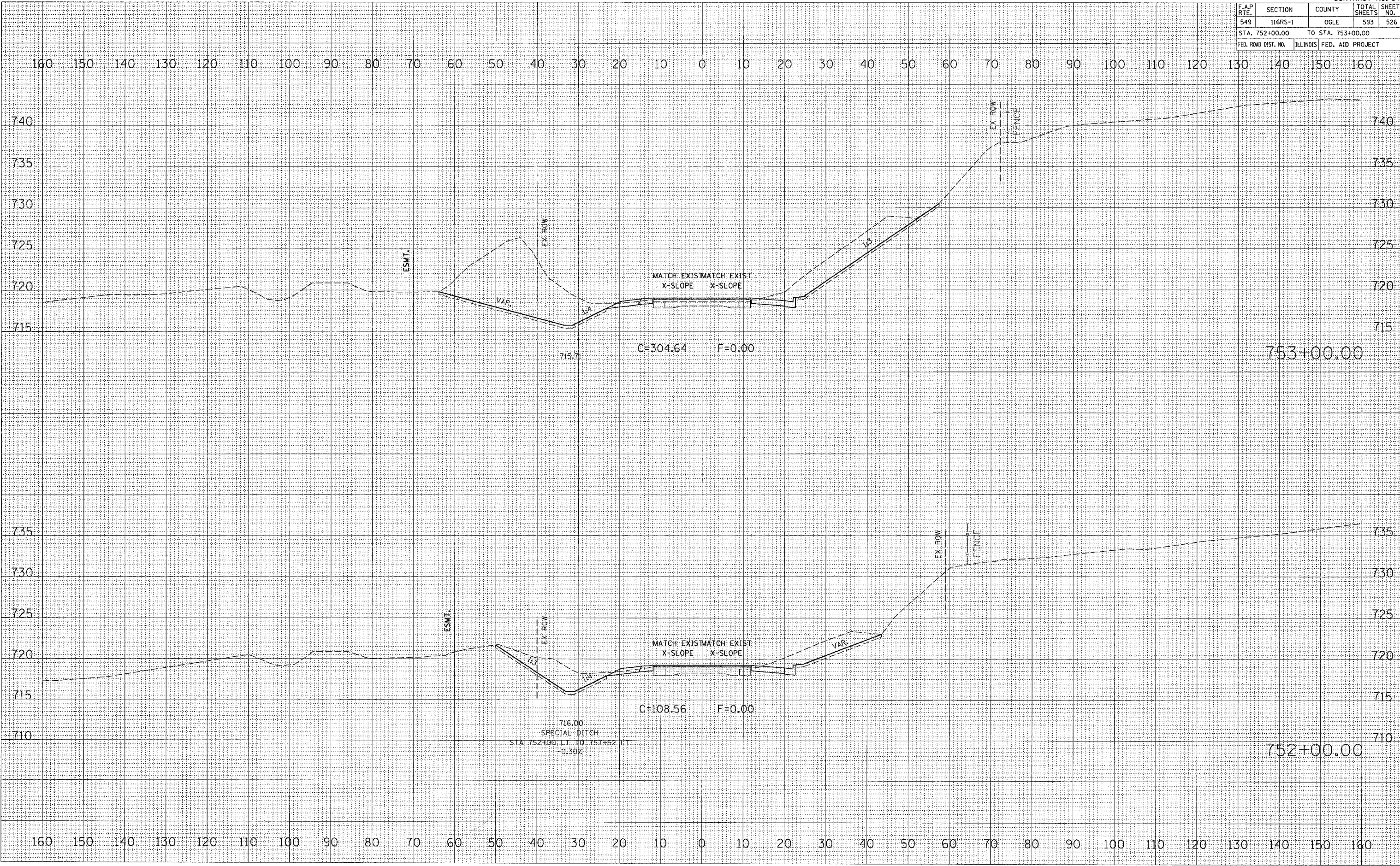
FINAL SURVEY	DATE
SURVEYED	BY
PLOTTED	
NOTE BOOK	
AREAS	
CHECKED	

ORIGINAL SURVEY	DATE
SURVEYED	BY
PLOTTED	
NOTE BOOK	
AREAS	
CHECKED	

PLOT DATE: Tue Feb 09 11:35:55 2005
 FILE NAME: C:\proj\pca\200497\200497.dwg
 PLOT SCALE: 1/8" = 1'-0"
 REFERENCE: #REF#



F.A.P. RTE.	SECTION	COUNTY	TOTAL SHEETS	SHEET NO.
549	116RS-1	OGLE	593	526
STA. 752+00.00		TO STA. 753+00.00		
FED. ROAD DIST. NO.	ILLINOIS	FED. AID PROJECT		



FINAL SURVEY DATE BY
 SURVEYED BY
 DRAWN BY
 CHECKED BY
 AREAS CHECKED
 NO.

ORIGINAL SURVEY DATE BY
 SURVEYED BY
 DRAWN BY
 CHECKED BY
 AREAS CHECKED
 NO.

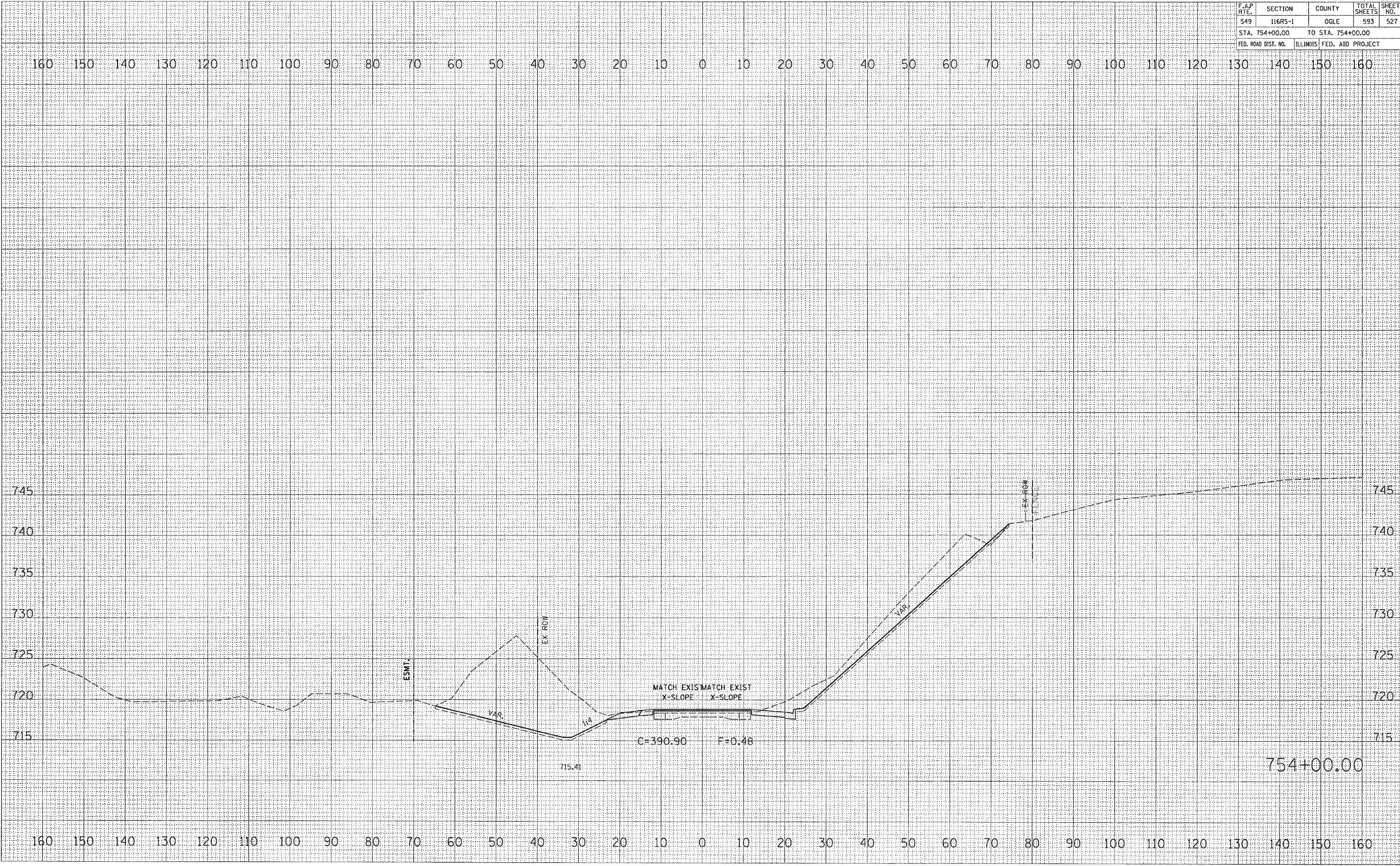
PLOT DATE: Tue Feb 08 11:35:55 2005
 FILE NAME: C:\p\projects\2004\17\080417.dwg
 PLOT SCALE: 1/8" = 10.0000' / IN.
 REFERENCE: SHEET

F.A.P. RTE.	SECTION	COUNTY	TOTAL SHEETS	SHEET NO.
549	116RS-1	OGLE	593	527
STA. 754+00.00		TO STA. 754+00.00		
FED. ROAD DIST. NO.		ILLINOIS	FED. AID PROJECT	

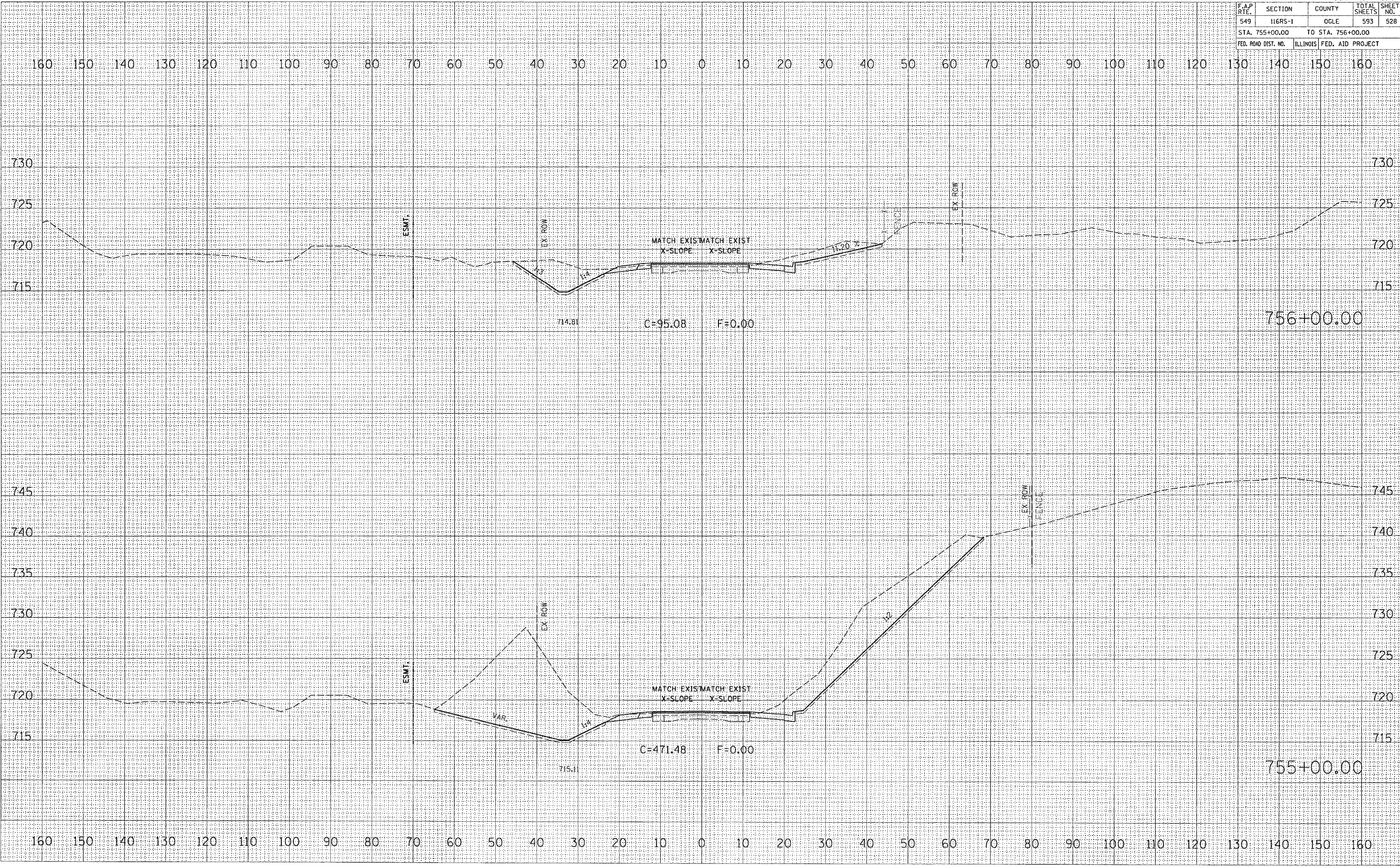
DATE	
BY	
FINAL SURVEY	
NOTED	
AREAS CHECKED	
NO.	

DATE	
BY	
ORIGINAL SURVEY	
NOTED	
AREAS CHECKED	
NO.	

PLOT DATE: Tue Feb 08 11:35:56 2005
 FILE NAME: C:\pvc\p12\2004\7\7\001.dwg
 PLOT SCALE: 1/8" = 1'-0"
 REFERENCE: REF#



F.A.P. RTE.	SECTION	COUNTY	TOTAL SHEETS	SHEET NO.
549	116RS-1	OGLE	593	528
STA. 755+00.00		TO STA. 756+00.00		
FED. ROAD DIST. NO.		ILLINOIS FED. AID PROJECT		



FINAL SURVEY NOTE BOOK NO.

DATE
BY
SURVEYED
TEMP. DATE
AREAS CHECKED

ORIGINAL SURVEY NOTE BOOK NO.

DATE
BY
SURVEYED
TEMP. DATE
AREAS CHECKED

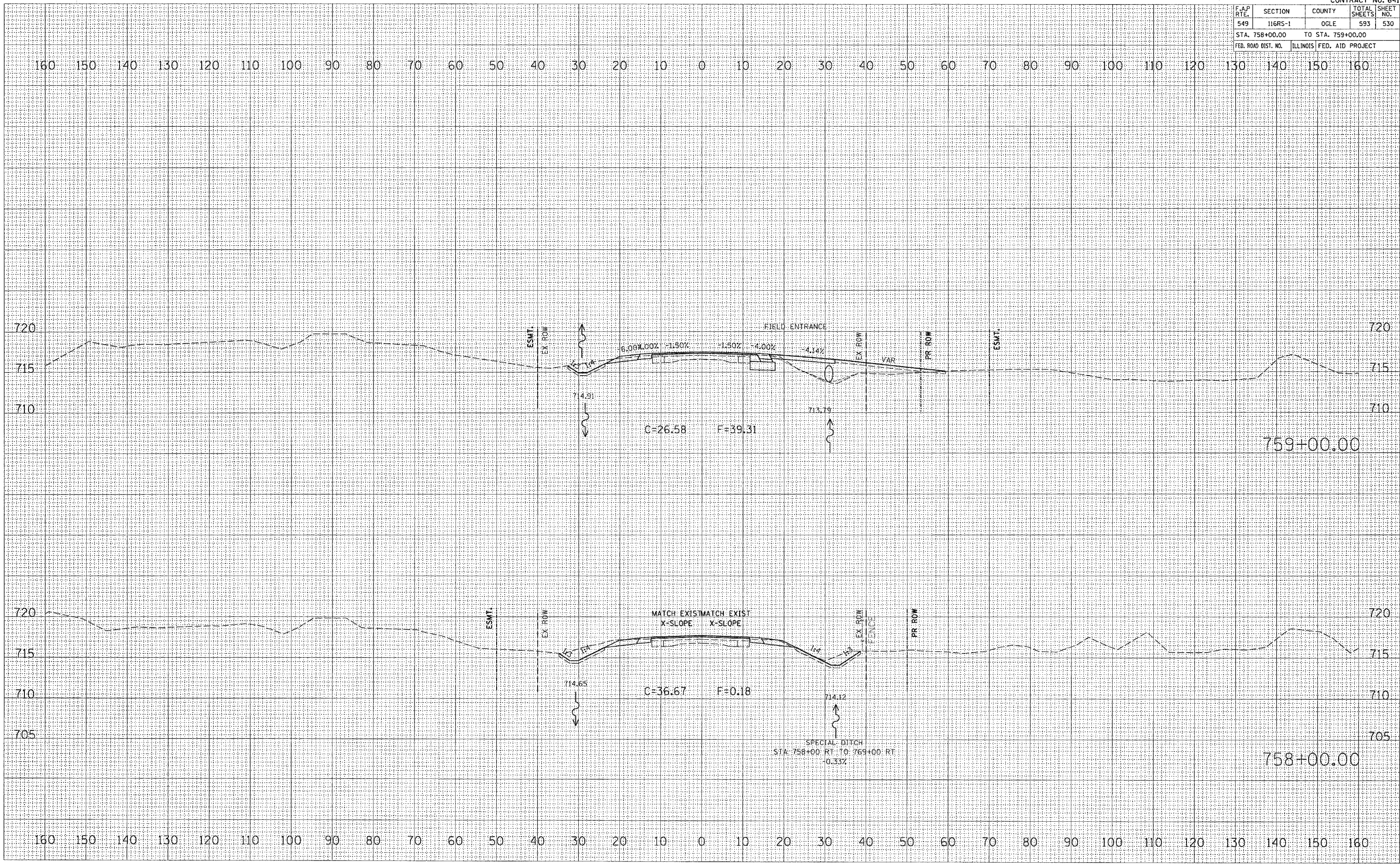
PLOT DATE: Tue Feb 08 11:25:55 2005
 FILE NAME: C:\p\proj\15020047\15020047.dwg
 PLOT SCALE: 1/8" = 100'-0"
 REFERENCE: SHEET

F.A.P. RTE.	SECTION	COUNTY	TOTAL SHEETS	SHEET NO.
549	116RS-1	OGLE	593	530
STA. 758+00.00		TO STA. 759+00.00		
FED. ROAD DIST. NO.		ILLINOIS FED. AID PROJECT		

BY	DATE

BY	DATE

PLOT DATE = Tue Feb 08 11:55:57 2005
 PLOT SCALE = 10.0000 / IN.
 REFERENCE = REF#8
 ORIGINAL SURVEYED SURVEY PLOTTED TEMPLATE NO. AREAS CHECKED

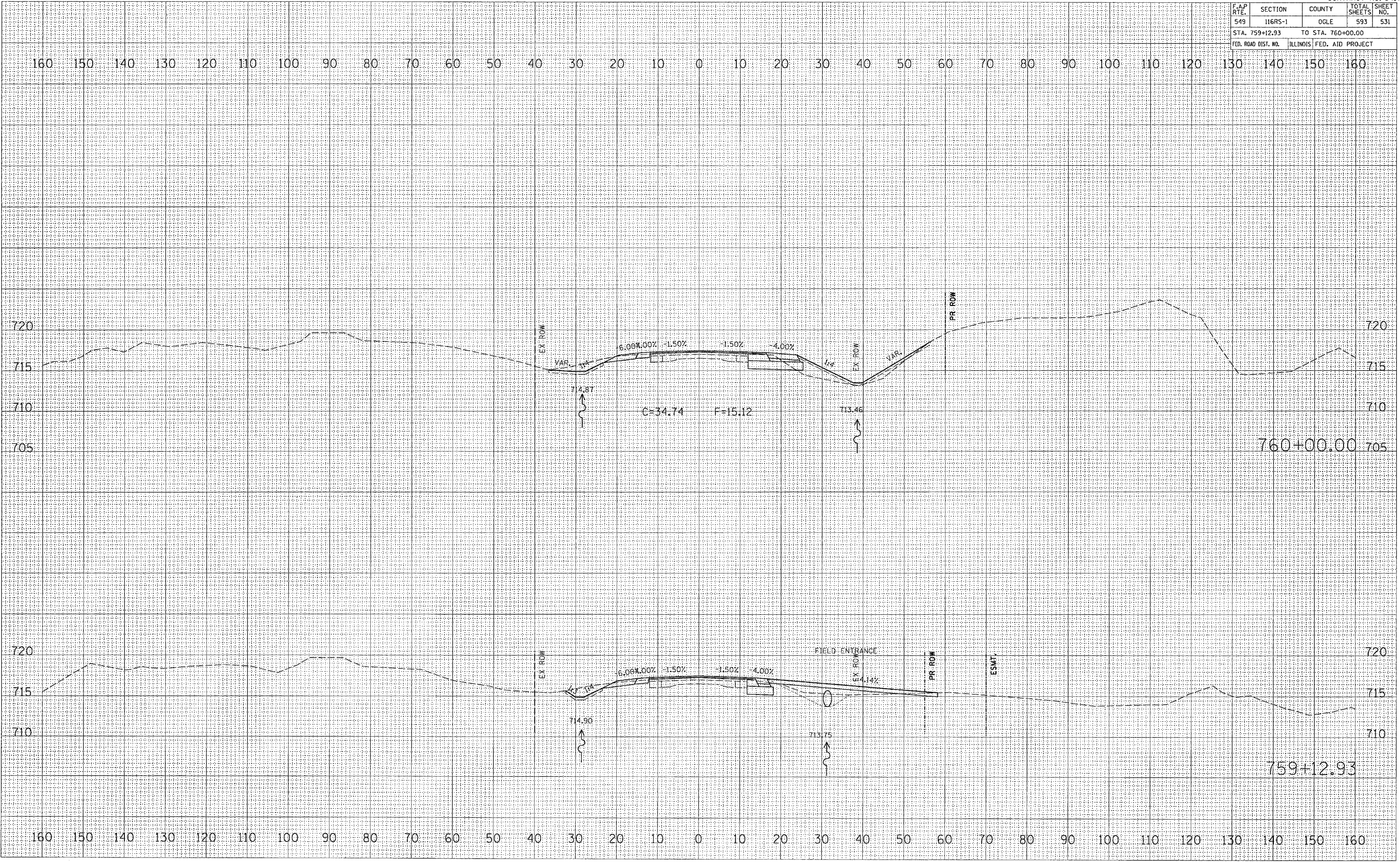


F.A.P. RTE.	SECTION	COUNTY	TOTAL SHEETS	SHEET NO.
549	116R5-1	OGLE	593	531
STA. 759+12.93		TO STA. 760+00.00		
FED. ROAD DIST. NO.		ILLINOIS FED. AID PROJECT		

DATE	
BY	
FINAL SURVEY	
NOTED	
NOTE BOOK	
AREAS CHECKED	
NO.	

DATE	
BY	
ORIGINAL SURVEY	
NOTED	
NOTE BOOK	
AREAS CHECKED	
NO.	

PLOT DATE: Feb 08 11:35:59 2005
 FILE NAME: C:\Users\jps14\Documents\116R5-1.dwg
 PLOT SCALE: 1/8" = 1' / IN.
 REFERENCE: SHEET #

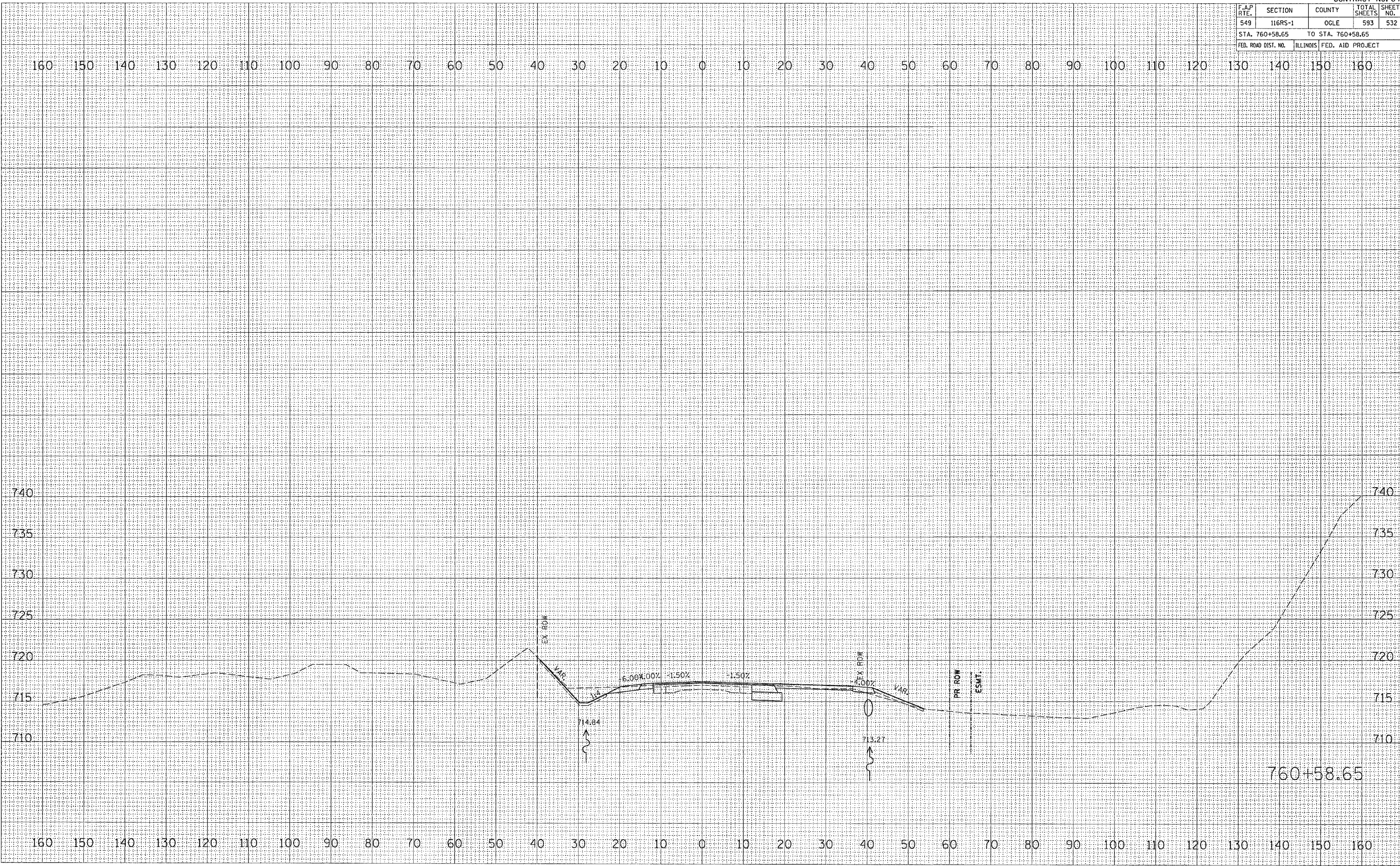


F.A.P. RTE.	SECTION	COUNTY	TOTAL SHEETS	SHEET NO.
549	116RS-1	OGLE	593	532
STA. 760+58.65		TO STA. 760+58.65		
FED. ROAD DIST. NO.		ILLINOIS	FED. AID PROJECT	

BY	DATE

BY	DATE

PLOT DATE * Tue Feb 08 11:55:59 2005
 FILE NAME * C:\projects\2004\760417.mxd
 PLOT SCALE * 1/8" = 1' / IN.
 REFERENCE * SHEET#

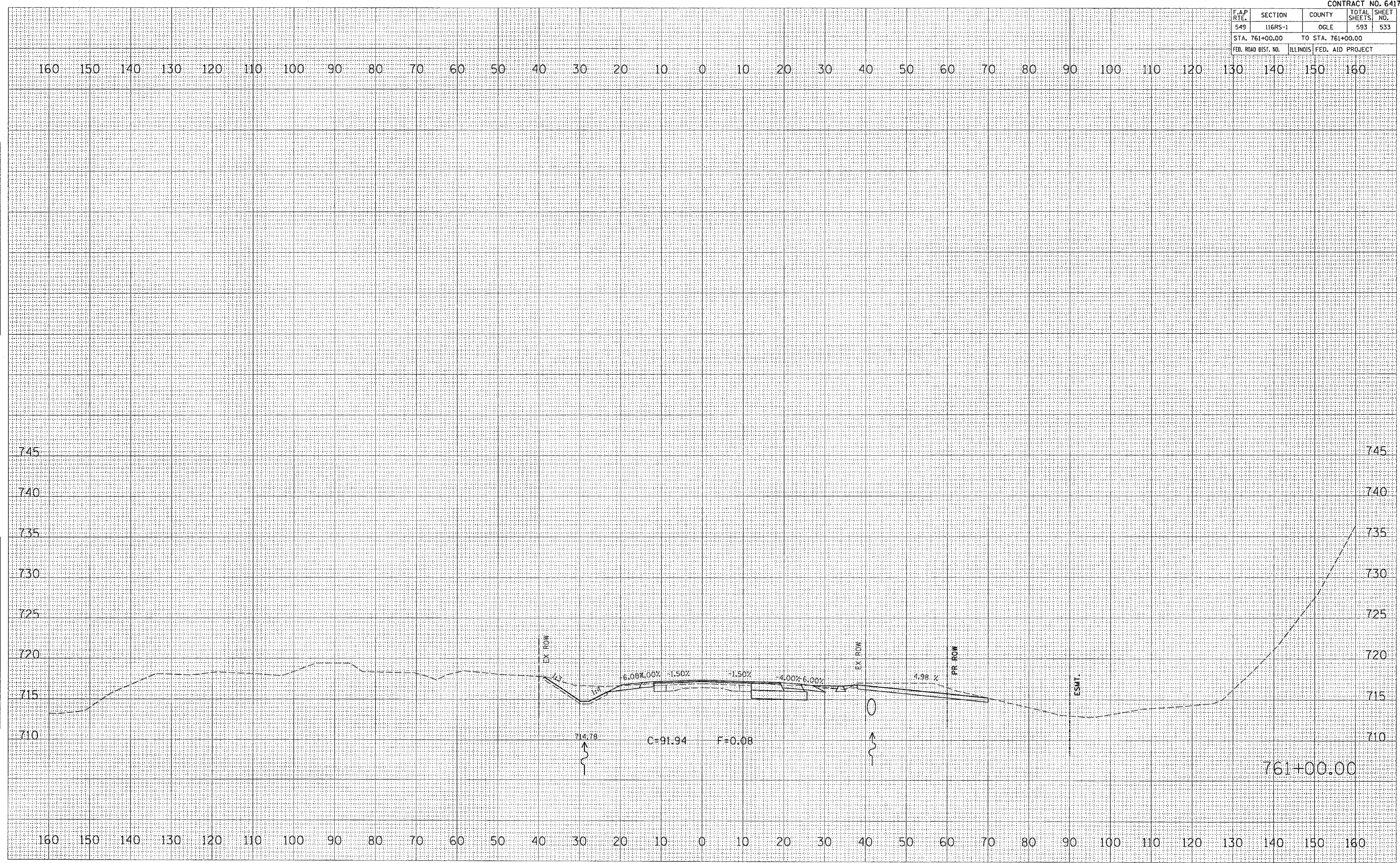


F.A.P. RTE.	SECTION	COUNTY	TOTAL SHEETS	SHEET NO.
549	116RS-1	OGLE	593	533
STA. 761+00.00		TO STA. 761+00.00		
FED. ROAD DIST. NO.		ILLINOIS FED. AID PROJECT		

DATE	BY

DATE	BY

PLOT DATE * Tue Feb 06 11:55:59 2005
 FILE NAME * C:\projects\200417\608497.mxd
 PLOT SCALE * 1/8"=1'-0"
 REFERENCE * REF'S

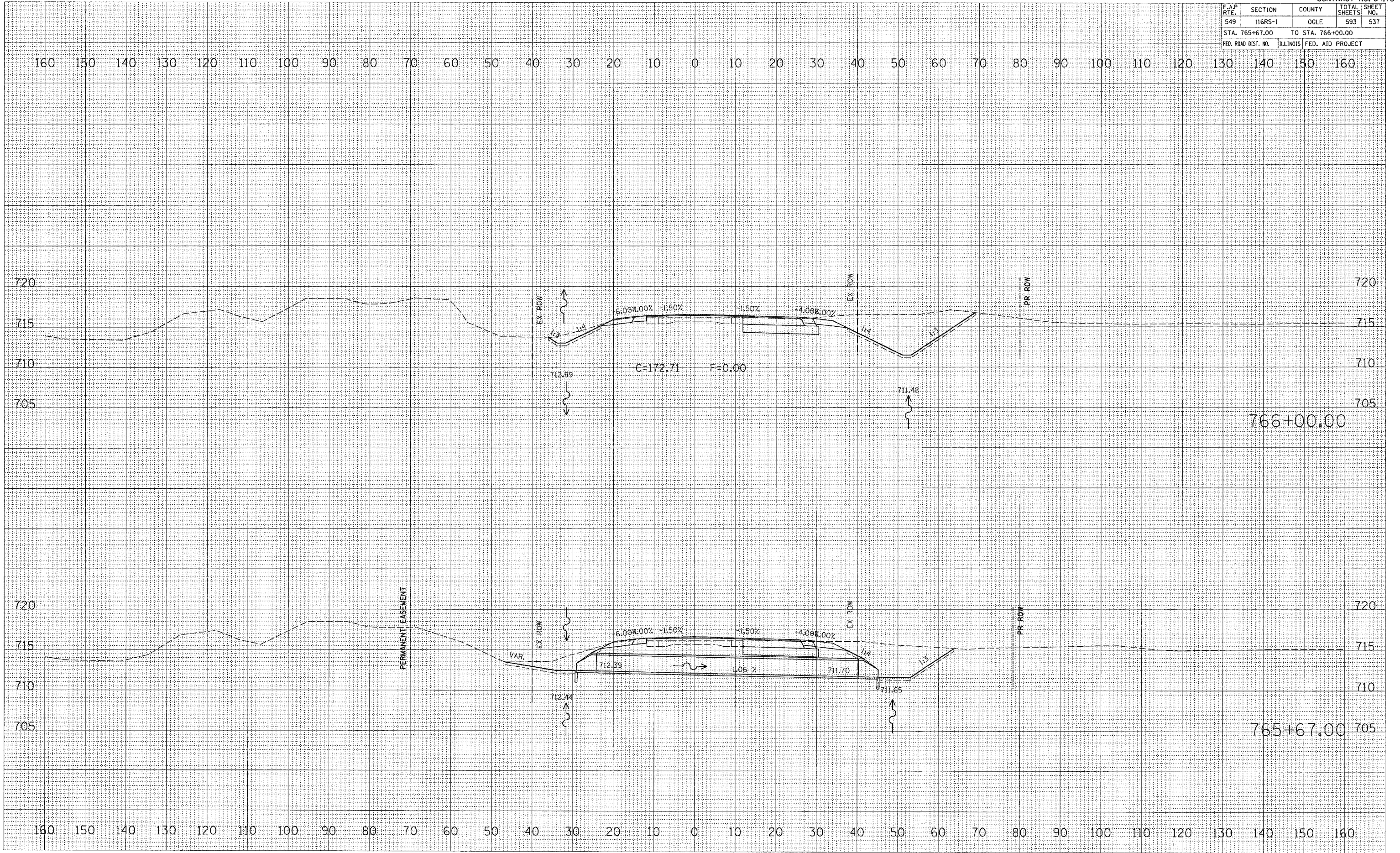


F.A.P. RTE.	SECTION	COUNTY	TOTAL SHEETS	SHEET NO.
549	116RS-1	OGLE	593	537
STA. 765+67.00		TO STA. 766+00.00		
FED. ROAD DIST. NO.		ILLINOIS FED. AID PROJECT		

BY	DATE
FINAL SURVEY	SURVEYED
NOTE BOOK	PLOTTED
NO.	TEMPLATE
	AREAS CHECKED

BY	DATE
ORIGINAL SURVEY	SURVEYED
NOTE BOOK	PLOTTED
NO.	TEMPLATE
	AREAS CHECKED

PLOT DATE = Tue Feb 08 11:58:01 2005
 PLOT SCALE = 1/8" = 100'-0"
 REFERENCE = #REF#

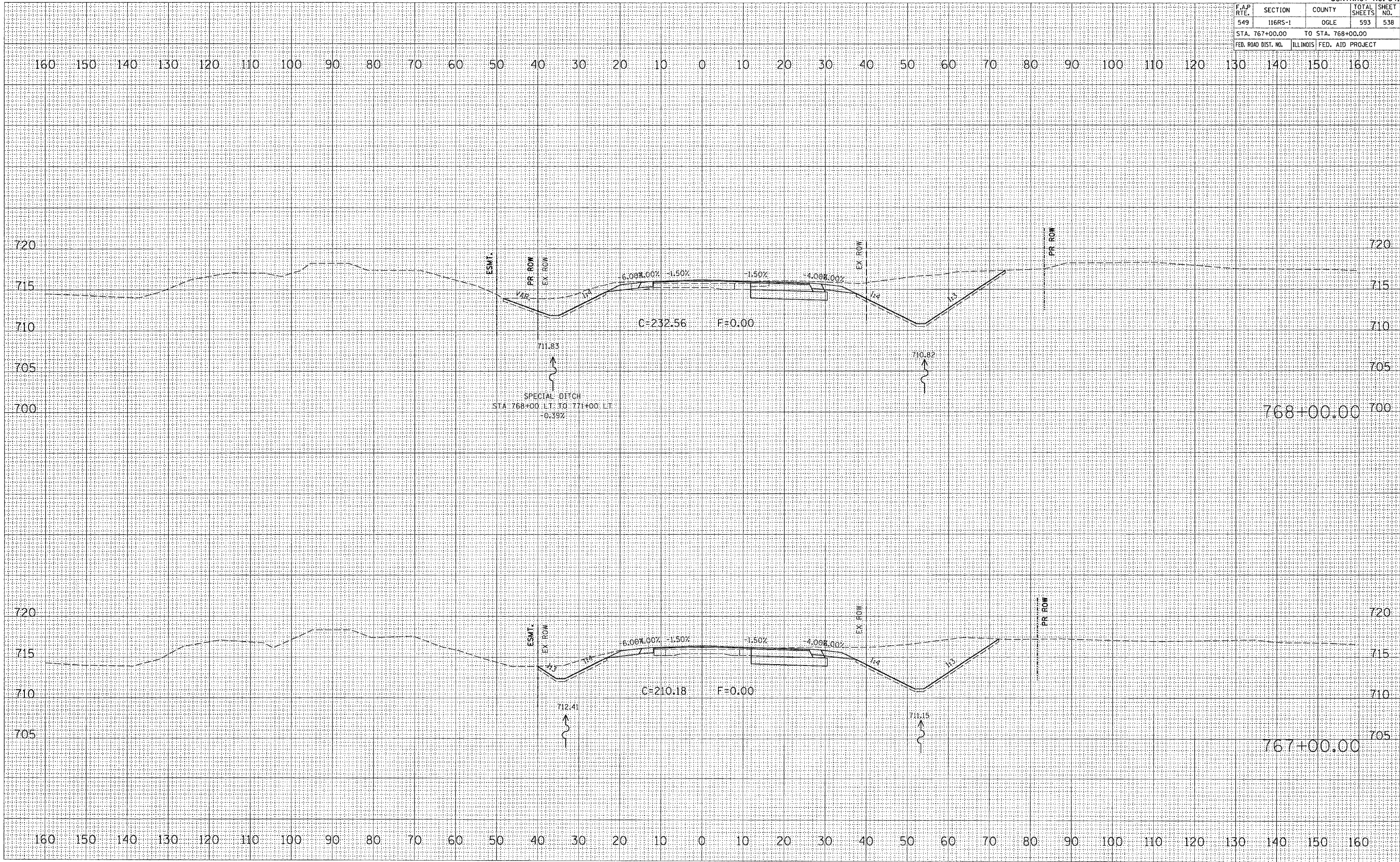


F.A.P. RTE.	SECTION	COUNTY	TOTAL SHEETS	SHEET NO.
549	116RS-1	OGLE	593	538
STA. 767+00.00		TO STA. 768+00.00		
FED. ROAD DIST. NO.		ILLINOIS FED. AID PROJECT		

DATE	
BY	
NO.	
AREAS CHECKED	
TEMPLATE	
PLOTTED	
SURVEYED	
FINAL SURVEY	

DATE	
BY	
NO.	
AREAS CHECKED	
TEMPLATE	
PLOTTED	
SURVEYED	
ORIGINAL SURVEY	

PLOT DATE = Tue Feb 08 11:58:02 2005
 PLOT SCALE = 1/4" = 100'
 REFERENCE = REF#

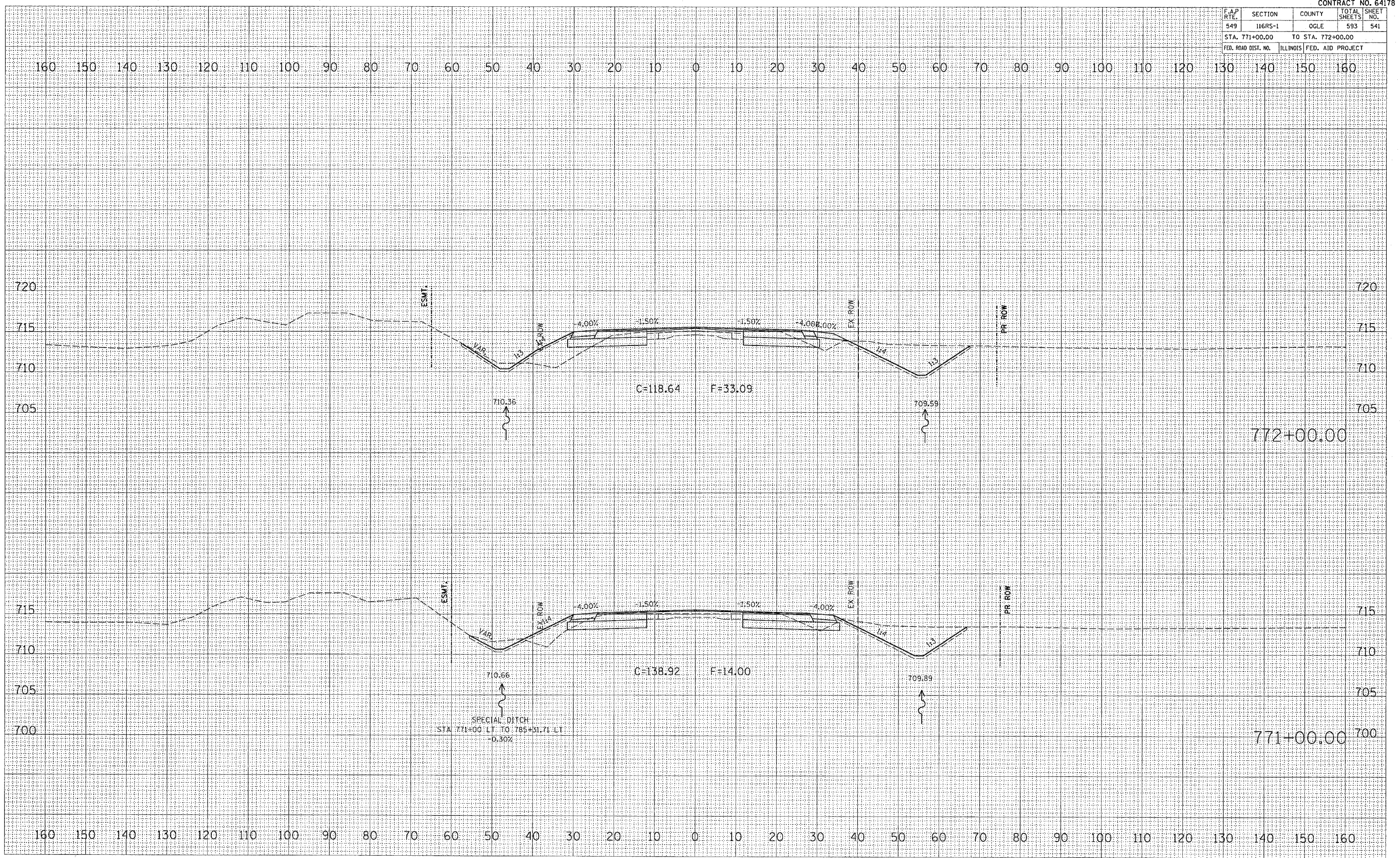


F.A.P. RTE.	SECTION	COUNTY	TOTAL SHEETS	SHEET NO.
549	116RS-1	OGLE	593	541
STA. 771+00.00		TO STA. 772+00.00		
FED. ROAD DIST. NO.		ILLINOIS	FED. AID PROJECT	

FINAL SURVEY	SURVEYED	BY	DATE
NOTE BOOK NO.	PLOTTED		
	TEMPLATE		
	AREAS CHECKED		

ORIGINAL SURVEY	SURVEYED	BY	DATE
NOTE BOOK NO.	PLOTTED		
	TEMPLATE		
	AREAS CHECKED		

PLOT DATE = Tue Feb 06 11:56:53 2005
 PLOT SCALE = 1" = 40'
 REFERENCE = BREF#

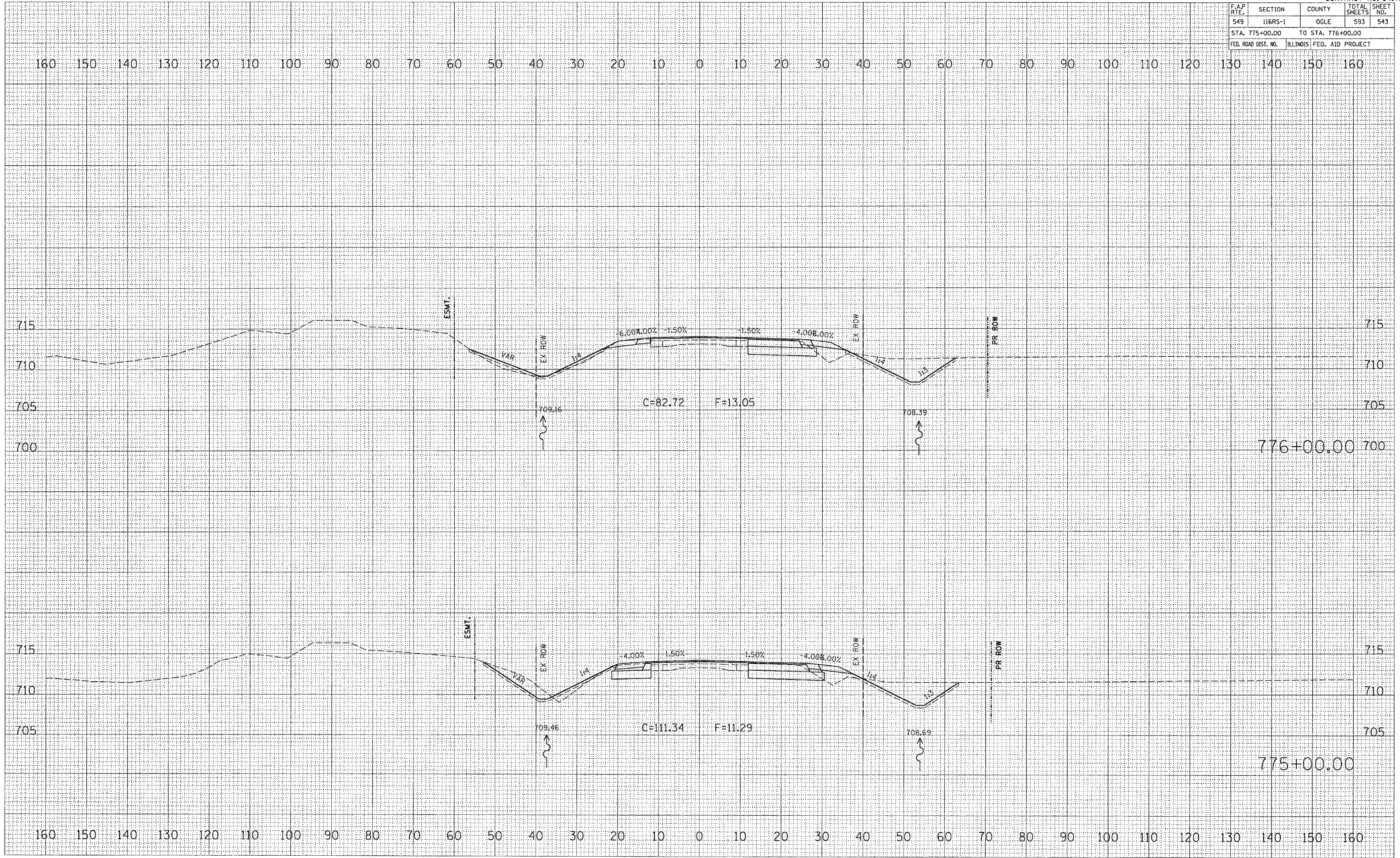


F.A.P. RTE.	SECTION	COUNTY	TOTAL SHEETS	SHEET NO.
549	116RS-1	OGLE	593	543
STA. 775+00.00		TO STA. 776+00.00		
FED. ROAD DIST. NO.		ILLINOIS FED. AID PROJECT		

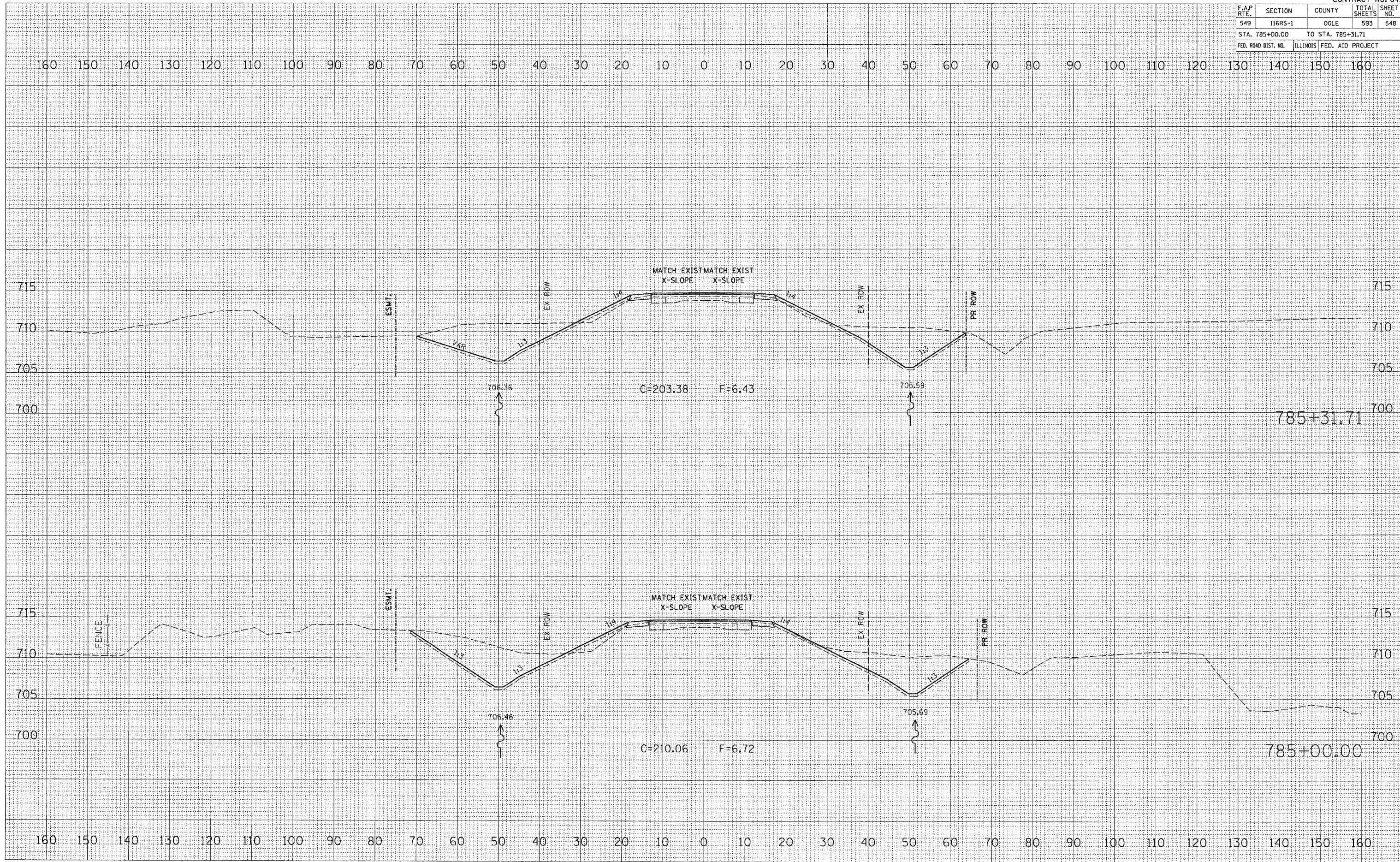
FINAL SURVEY NO.	DATE

ORIGINAL SURVEY NO.	DATE

PLOT DATE = Tue Feb 08 11:36:02 2005
 FILE NAME = C:\proj\sta1220047\080417.dwg
 PLOT SCALE = 1" = 40'
 REFERENCE = AREA



F.A.P. RTE.	SECTION	COUNTY	TOTAL SHEETS	SHEET NO.
549	116RS-1	OGLE	593	548
STA. 785+00.00		TO STA. 785+31.71		
FED. ROAD DIST. NO.		ILLINOIS	FED. AID PROJECT	



FINAL	SURVEYED	BY	DATE
NOTE BOOK	PLOTTED		
NO.	TEMPLATE		
	AREAS CHECKED		
	AREAS CHECKED		

ORIGINAL	SURVEYED	BY	DATE
NOTE BOOK	PLOTTED		
NO.	TEMPLATE		
	AREAS CHECKED		
	AREAS CHECKED		

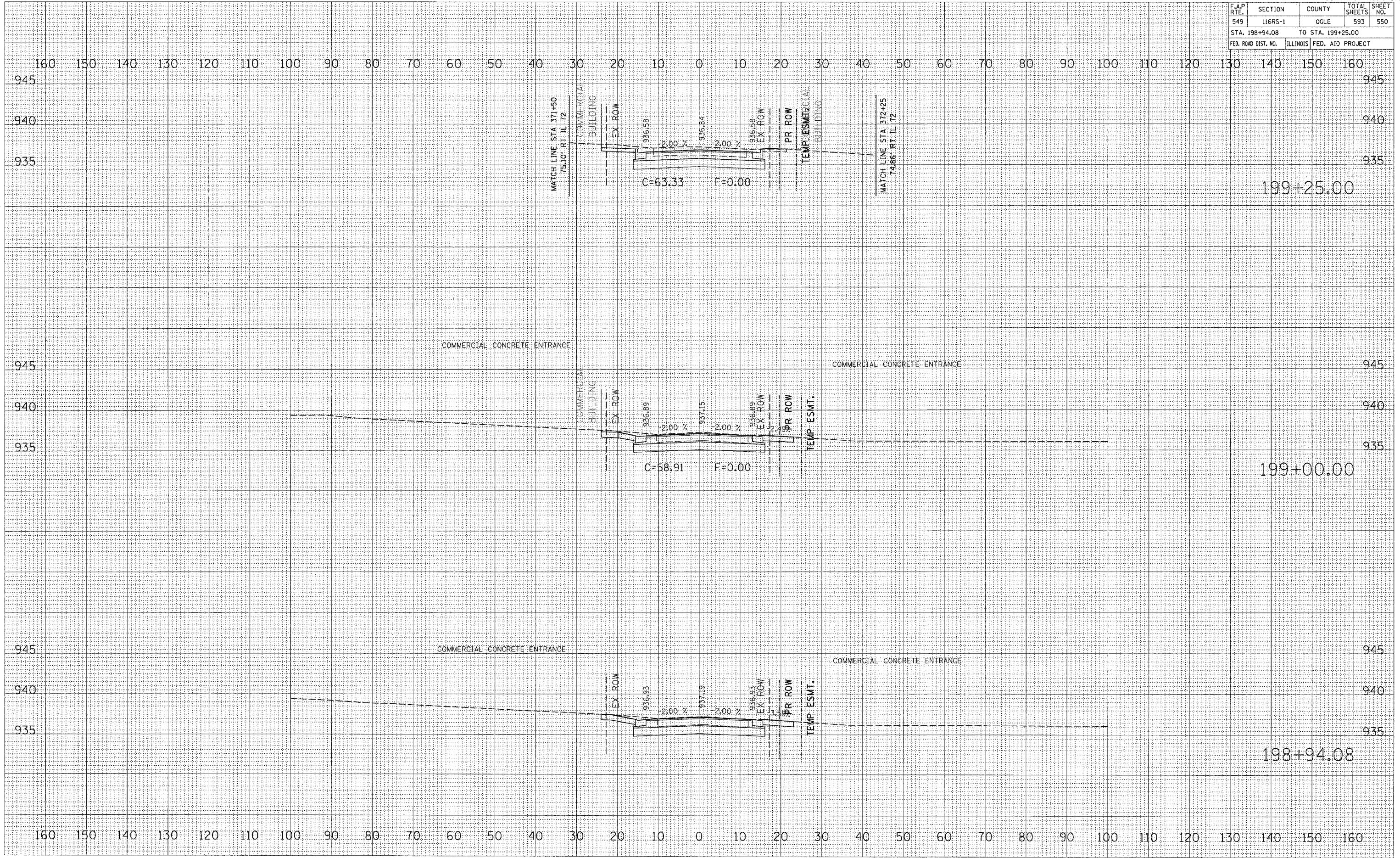
PLOT DATE = Tue Feb 08 11:36:07 2005
 FILE NAME = C:\projects\64178\64178.dwg
 REFERENCE = AREAS

F.A.P. RTE.	SECTION	COUNTY	TOTAL SHEETS	SHEET NO.
549	116RS-1	OGLE	593	550
STA. 198+94.08		TO STA. 199+25.00		
FED. ROAD DIST. NO.		ILLINOIS	FED. AID PROJECT	

FINAL SURVEY	SURVEYED	BY	DATE
NO.	NO.		
	PLOTTED		
	TEMPLATE		
	AREAS CHECKED		

ORIGINAL SURVEY	SURVEYED	BY	DATE
NO.	NO.		
	PLOTTED		
	TEMPLATE		
	AREAS CHECKED		

PLOT DATE = Tue Feb 08 11:54:28 2005
 FILE NAME = C:\pms\pms\200417\60417.dwg
 PLOT SCALE = 1" = 40'
 REFERENCE = REF#



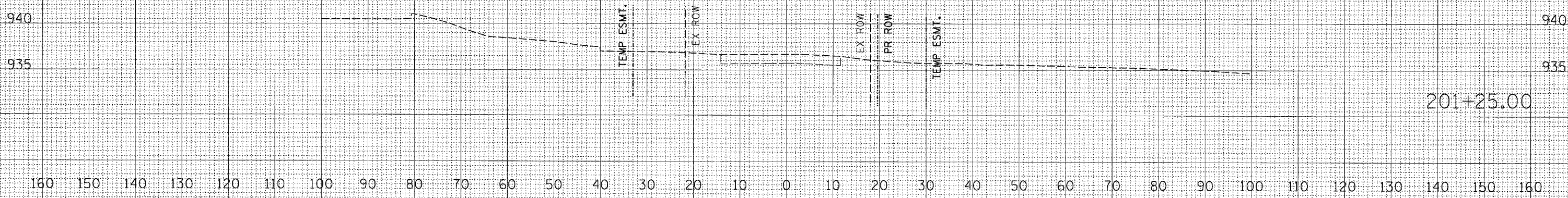
F.A.P. RTE.	SECTION	COUNTY	TOTAL SHEETS	SHEET NO.
549	116RS-1	OGLE	593	553
STA. 201+25.00		TO STA. 201+25.00		
FED. ROAD DIST. NO.		ILLINOIS	FED. AID PROJECT	

160 150 140 130 120 110 100 90 80 70 60 50 40 30 20 10 0 10 20 30 40 50 60 70 80 90 100 110 120 130 140 150 160

FINAL SURVEY	SURVEYED	BY	DATE
NOTE BOOK NO.	PLOTTED		
	TEMPLATE		
	AREAS CHECKED		

ORIGINAL SURVEY	SURVEYED	BY	DATE
NOTE BOOK NO.	PLOTTED		
	TEMPLATE		
	AREAS CHECKED		

PLOT DATE = Tue Feb 06 11:54:29 2005
 PLOT SCALE = 1/8" = 100'
 REFERENCE = REF#

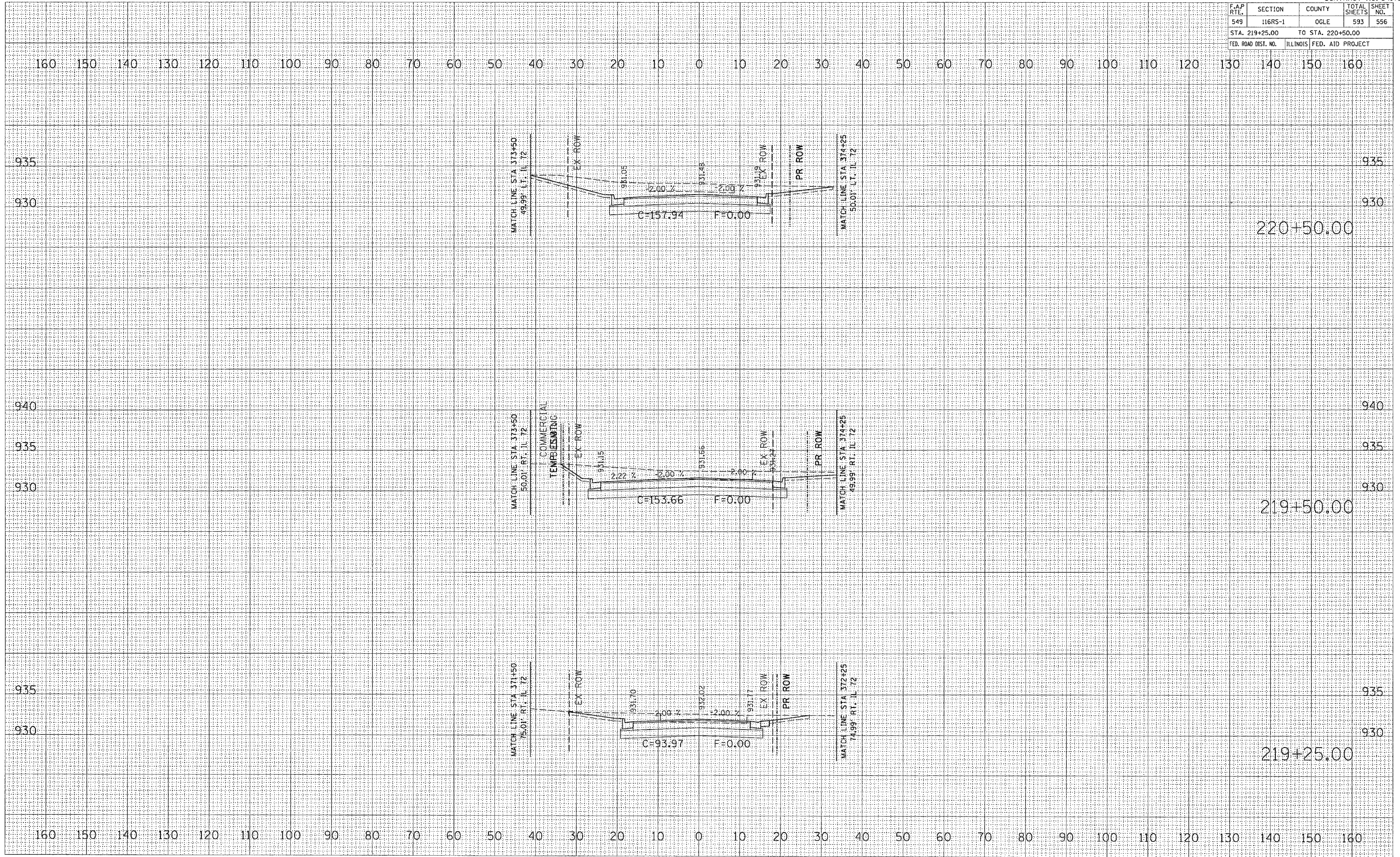


F.A.P. RTE.	SECTION	COUNTY	TOTAL SHEETS	SHEET NO.
549	116RS-1	OGLE	593	556
STA. 219+25.00		TO STA. 220+50.00		
FED. ROAD DIST. NO.	ILLINOIS	FED. AID PROJECT		

DATE	BY
REVISION	
REVISED	
DATE	
BY	
NO.	

DATE	BY
REVISION	
REVISED	
DATE	
BY	
NO.	

PLOT DATE = Tue Feb 08 13:28:08 2005
 FILE NAME = C:\p\c\p\12204177\2004177\2004177.dwg
 PLOT SCALE = 10.0000 / IN.
 REFERENCE = 41626

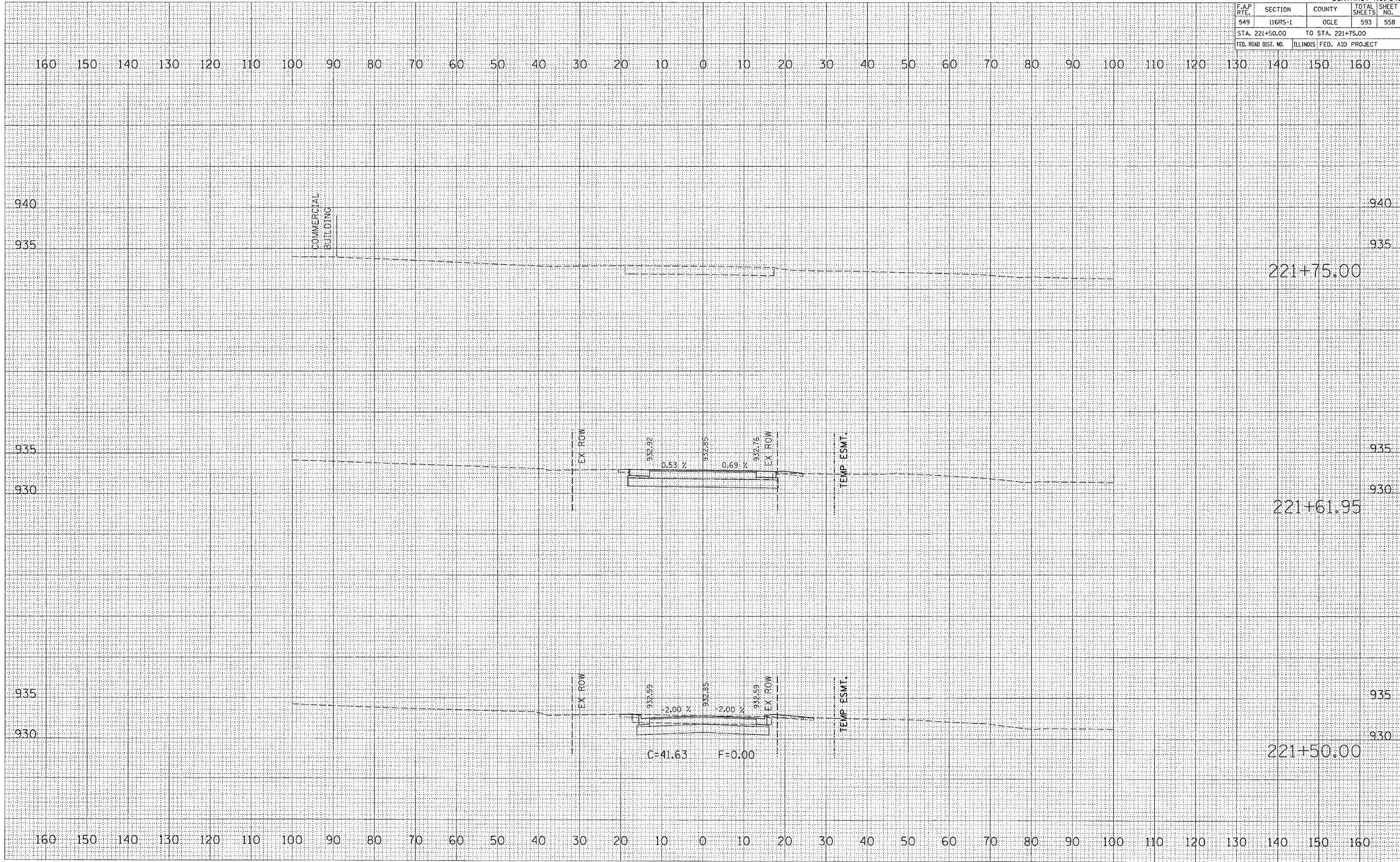


F.A.P. RTE.	SECTION	COUNTY	TOTAL SHEETS	SHEET NO.
549	116RS-1	OGLE	593	558
STA. 221+50.00		TO STA. 221+75.00		
FED. ROAD DIST. NO.		ILLINOIS FED. AID PROJECT		

FINAL SURVEY	SURVEYED	BY	DATE
NOTE BOOK NO.	PLOTTED		
	TEMPLATE		
	AREAS CHECKED		

ORIGINAL SURVEY	SURVEYED	BY	DATE
NOTE BOOK NO.	PLOTTED		
	TEMPLATE		
	AREAS CHECKED		

PLOT DATE = Tue Feb 08 13:26:09 2005
 PLOT NAME = C:\pds\msh\p220417\c64178.dwg
 PLOT SCALE = 1" = 40' / IN.
 REFERENCE = *REF*

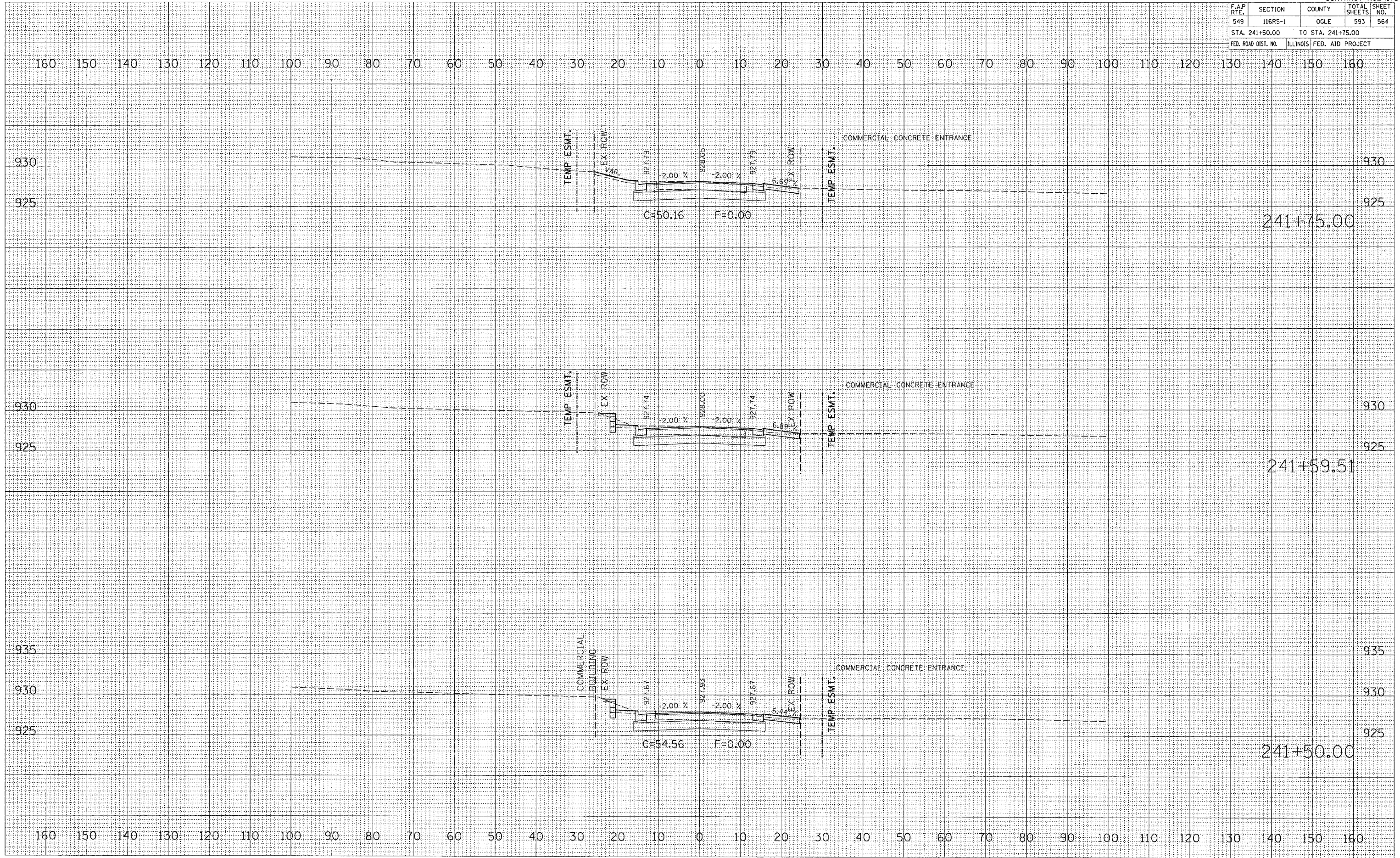


F.A.P. RTE.	SECTION	COUNTY	TOTAL SHEETS	SHEET NO.
549	116RS-1	OGLE	593	564
STA. 241+50.00		TO STA. 241+75.00		
FED. ROAD DIST. NO.		ILLINOIS FED. AID PROJECT		

DATE	
BY	
SURVEYED	
PLOTTED	
TEMPLATE	
NOTE BOOK	
AREAS CHECKED	
NO.	

DATE	
BY	
SURVEYED	
PLOTTED	
TEMPLATE	
NOTE BOOK	
AREAS CHECKED	
NO.	

PLOT DATE = Tue Feb 08 13:32:57 2005
 FILE NAME = C:\pwork\116RS-1\200417\200417.dwg
 REFERENCE = REF#

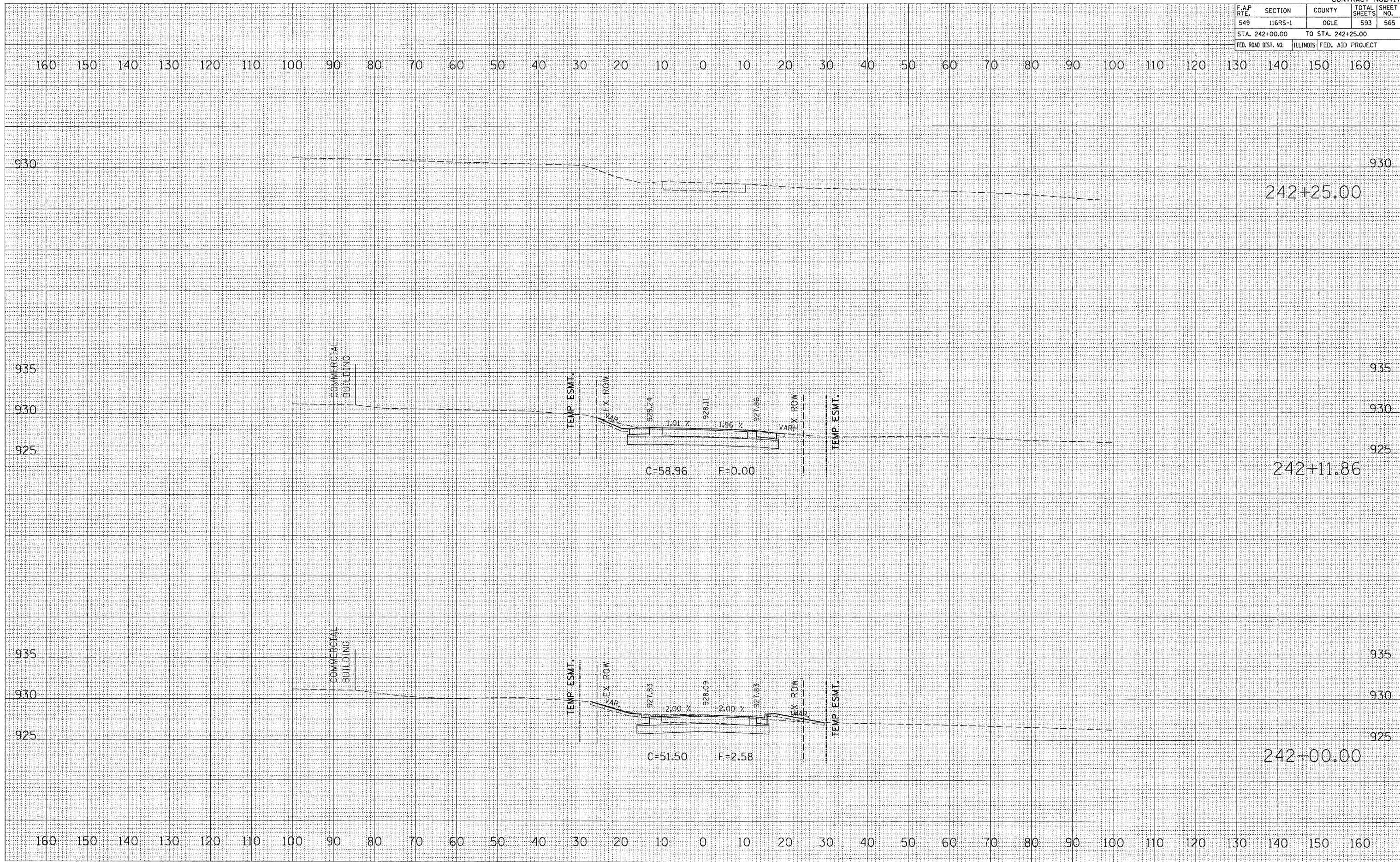


F.A.P. RTE.	SECTION	COUNTY	TOTAL SHEETS	SHEET NO.
549	116RS-1	OGLE	593	565
STA. 242+00.00		TO STA. 242+25.00		
FED. ROAD DIST. NO.		ILLINOIS FED. AID PROJECT		

FINISH SURVEY	SURVEYED	BY	DATE
NOTE BOOK	PLOTTED		
NO.	TEMPLATE		
	AREAS CHECKED		

ORIGINAL SURVEY	SURVEYED	BY	DATE
NOTE BOOK	PLOTTED		
NO.	TEMPLATE		
	AREAS CHECKED		

PLOT DATE = Tue Feb 08 13:32:57 2005
 FILE NAME = C:\work\p116rs-1\2420497\2420497.dwg
 REFERENCE = REF#8

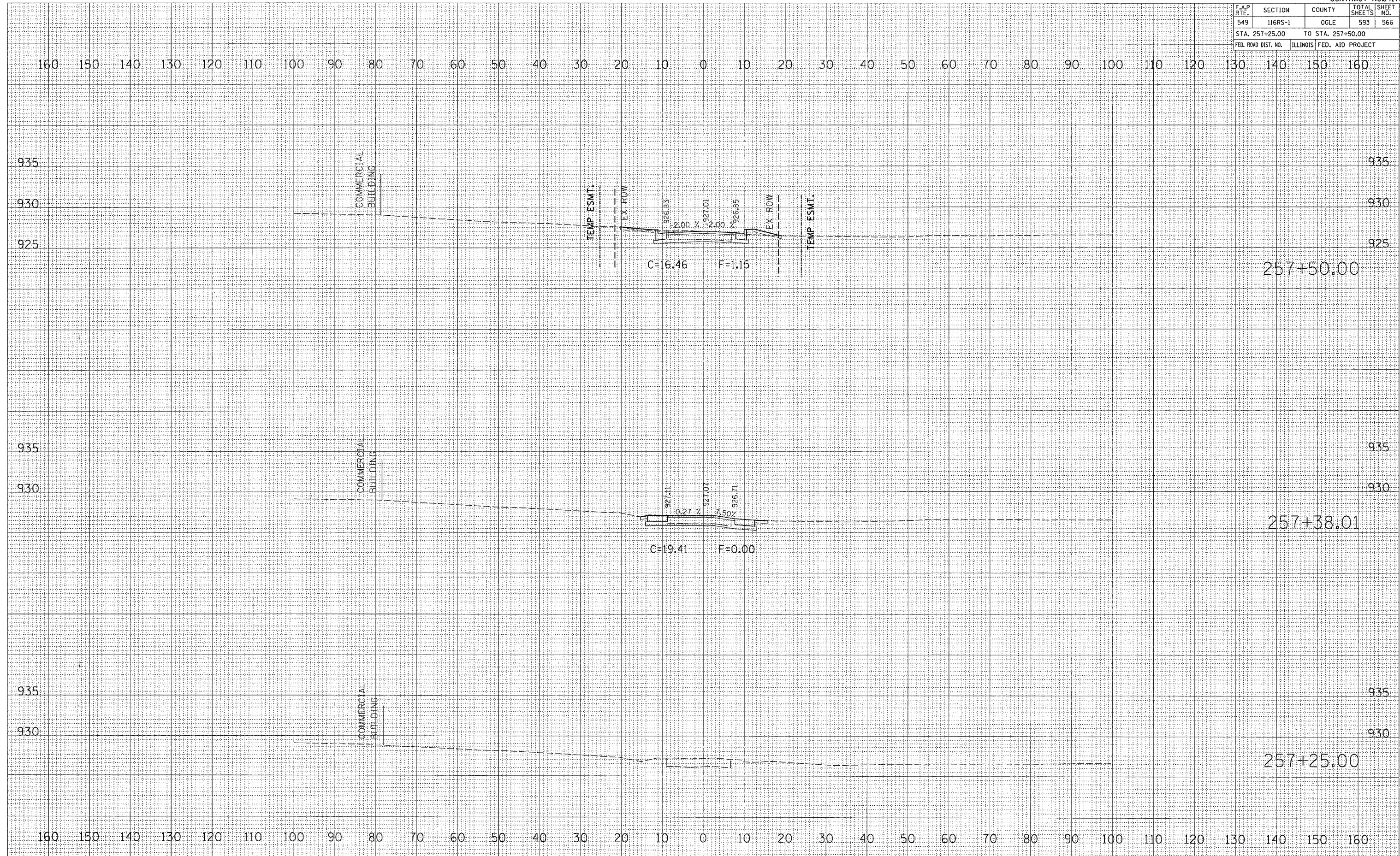


F.A.P. RTE.	SECTION	COUNTY	TOTAL SHEETS	SHEET NO.
549	116RS-1	OGLE	593	566
STA. 257+25.00		TO STA. 257+50.00		
FED. ROAD DIST. NO.		ILLINOIS FED. AID PROJECT		

FINAL SURVEY	DATE
SURVEYED	BY
NOTE BOOK	
NO.	
AREAS CHECKED	

ORIGINAL SURVEY	DATE
SURVEYED	BY
NOTE BOOK	
NO.	
AREAS CHECKED	

PLOT DATE = Tue Feb 08 13:27:41 2005
 FILE NAME = C:\p\proj\116\2004\17-06\17-04-01.dwg
 PLOT SCALE = 1/8"=1'-0"
 REFERENCE = 41978

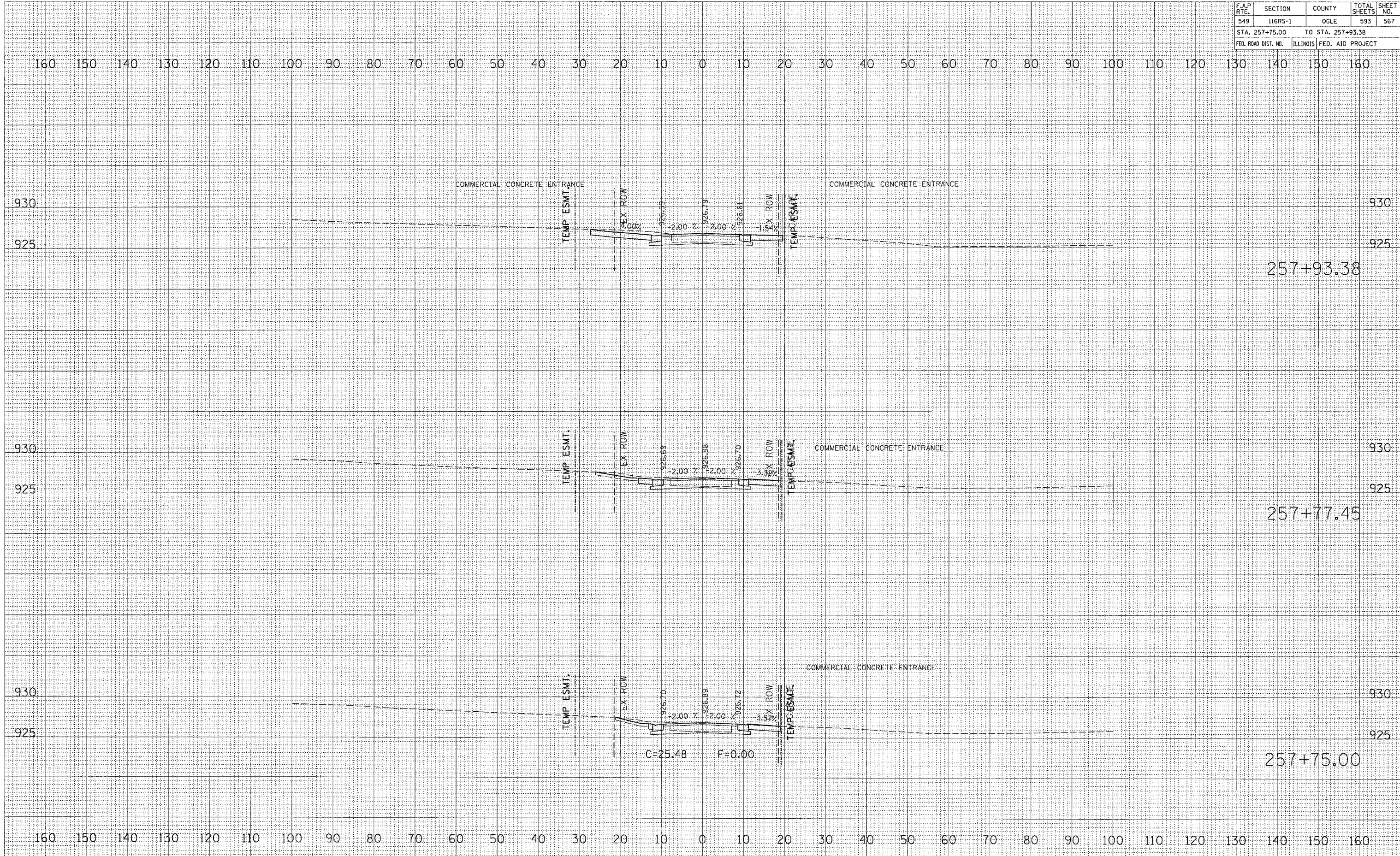


F.A.P. RTE.	SECTION	COUNTY	TOTAL SHEETS	SHEET NO.
549	116RS-1	OGLE	593	567
STA. 257+75.00		TO STA. 257+93.38		
FED. ROAD DIST. NO.		ILLINOIS FED. AID PROJECT		

FINAL SURVEY	SURVEYED	BY	DATE
NOTE BOOK	PLOTTED		
NO.	TEMPLATE		
	AREAS CHECKED		

ORIGINAL SURVEY	SURVEYED	BY	DATE
NOTE BOOK	PLOTTED		
NO.	TEMPLATE		
	AREAS CHECKED		

PLOT DATE = Tue Feb 08 13:37:41 2005
 PLOT SCALE = 1" = 40.00'
 REFERENCE = REF#

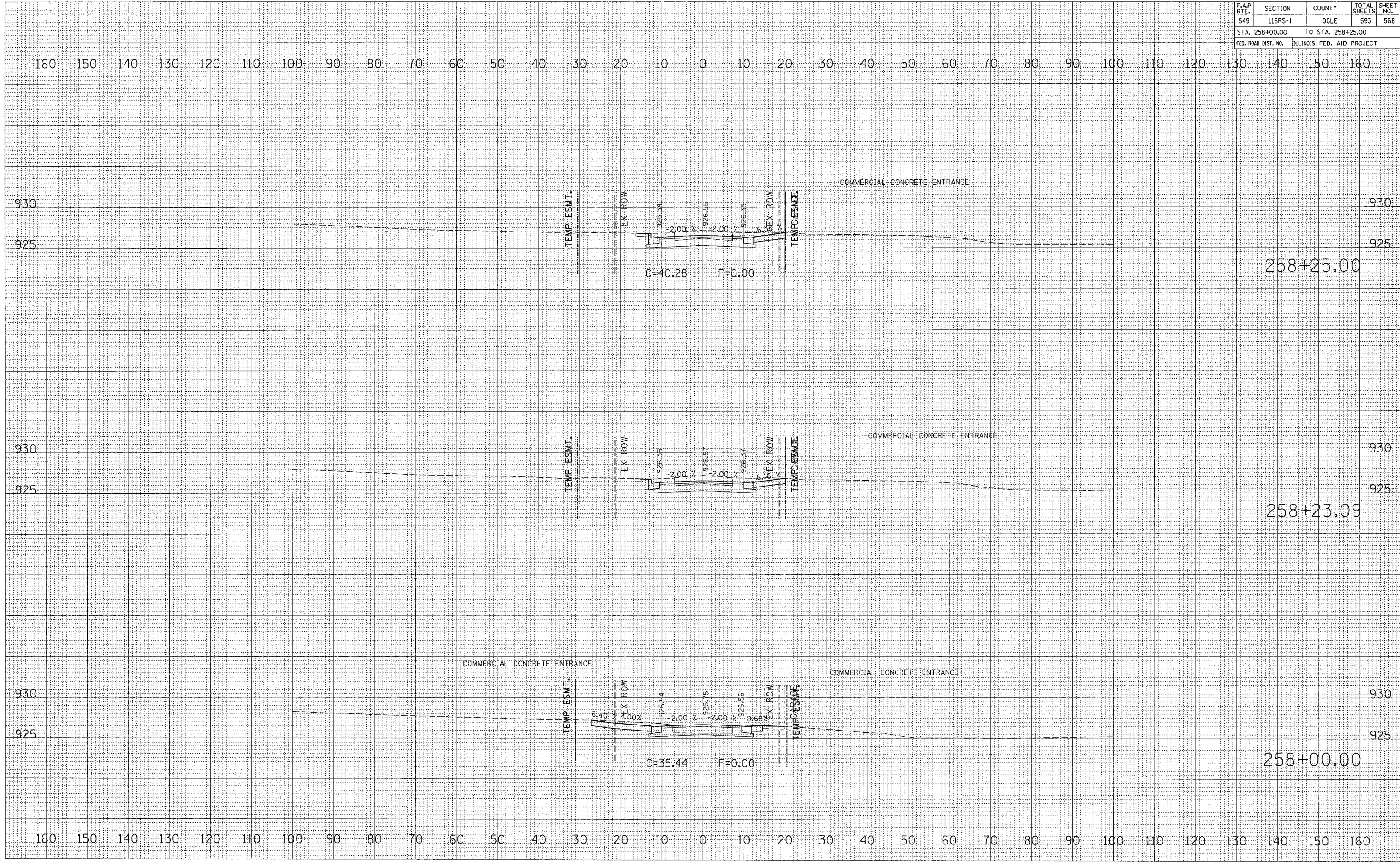


F.A.P. RTE.	SECTION	COUNTY	TOTAL SHEETS	SHEET NO.
549	116RS-1	OGLE	593	568
STA. 258+00.00		TO STA. 258+25.00		
FED. ROAD DIST. NO.		ILLINOIS	FED. AID PROJECT	

FINAL SURVEY	SURVEYED	BY	DATE
NOTE BOOK NO.	PLOTTED		
	TEMPLATE		
	AREAS CHECKED		

ORIGINAL SURVEY	SURVEYED	BY	DATE
NOTE BOOK NO.	PLOTTED		
	TEMPLATE		
	AREAS CHECKED		

PLOT DATE = Tue Feb 08 13:37:41 2005
 FILE NAME = C:\pwworkspace\25804178\25804178.dwg
 PLOT SCALE = 1" = 40' / IN.
 REFERENCE = AREA

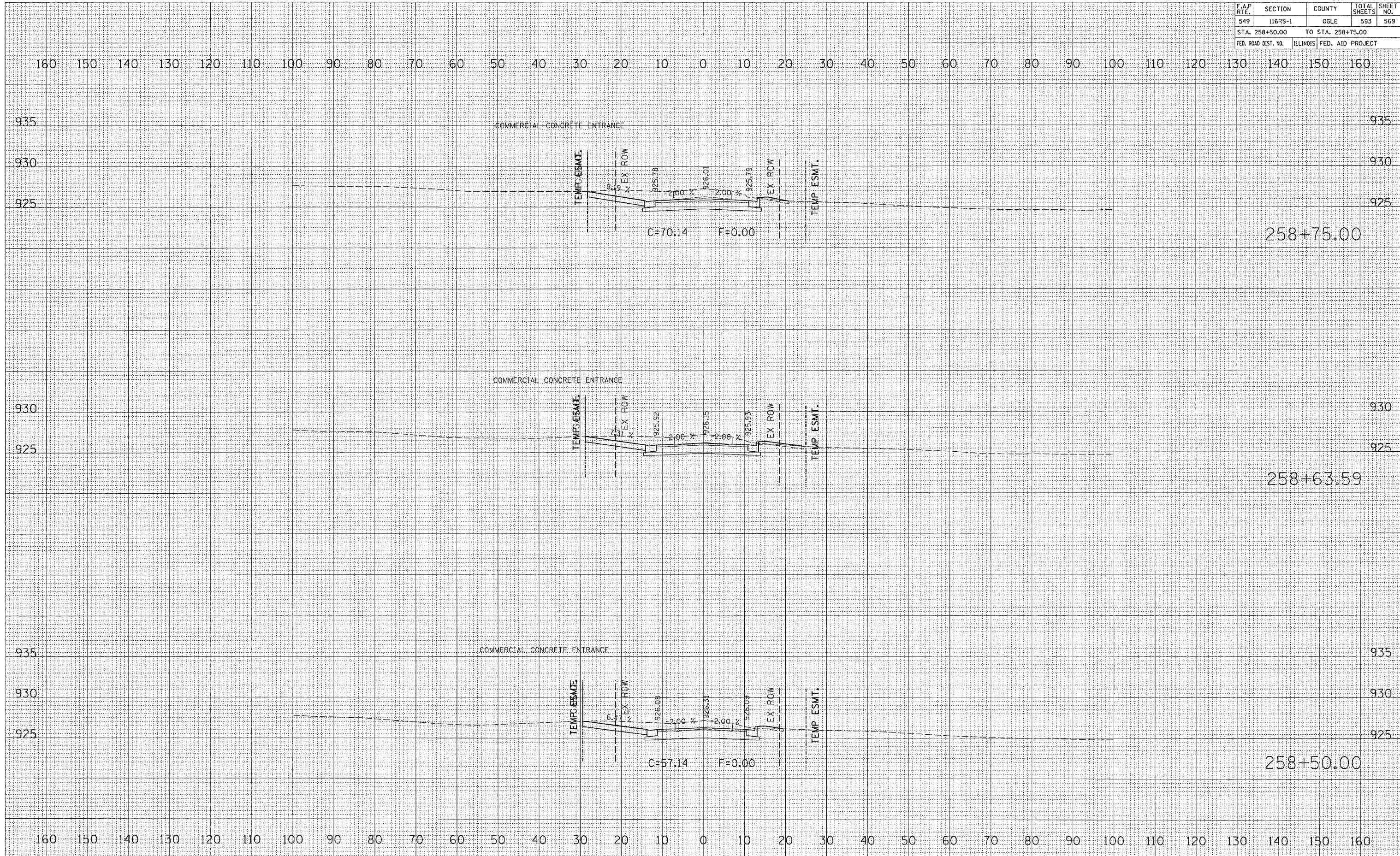


F.A.P. RTE.	SECTION	COUNTY	TOTAL SHEETS	SHEET NO.
549	116RS-1	OGLE	593	569
STA. 258+50.00		TO STA. 258+75.00		
FED. ROAD DIST. NO.		ILLINOIS	FED. AID PROJECT	

FINAL SURVEY NO.	DATE

ORIGINAL SURVEY NO.	DATE

PLOT DATE = Tue Feb 08 13:37:42 2025
 FILE NAME = C:\projects\2025\20250417\080417.dwg
 PLOT SCALE = 1" = 40'
 REFERENCE = ARCS

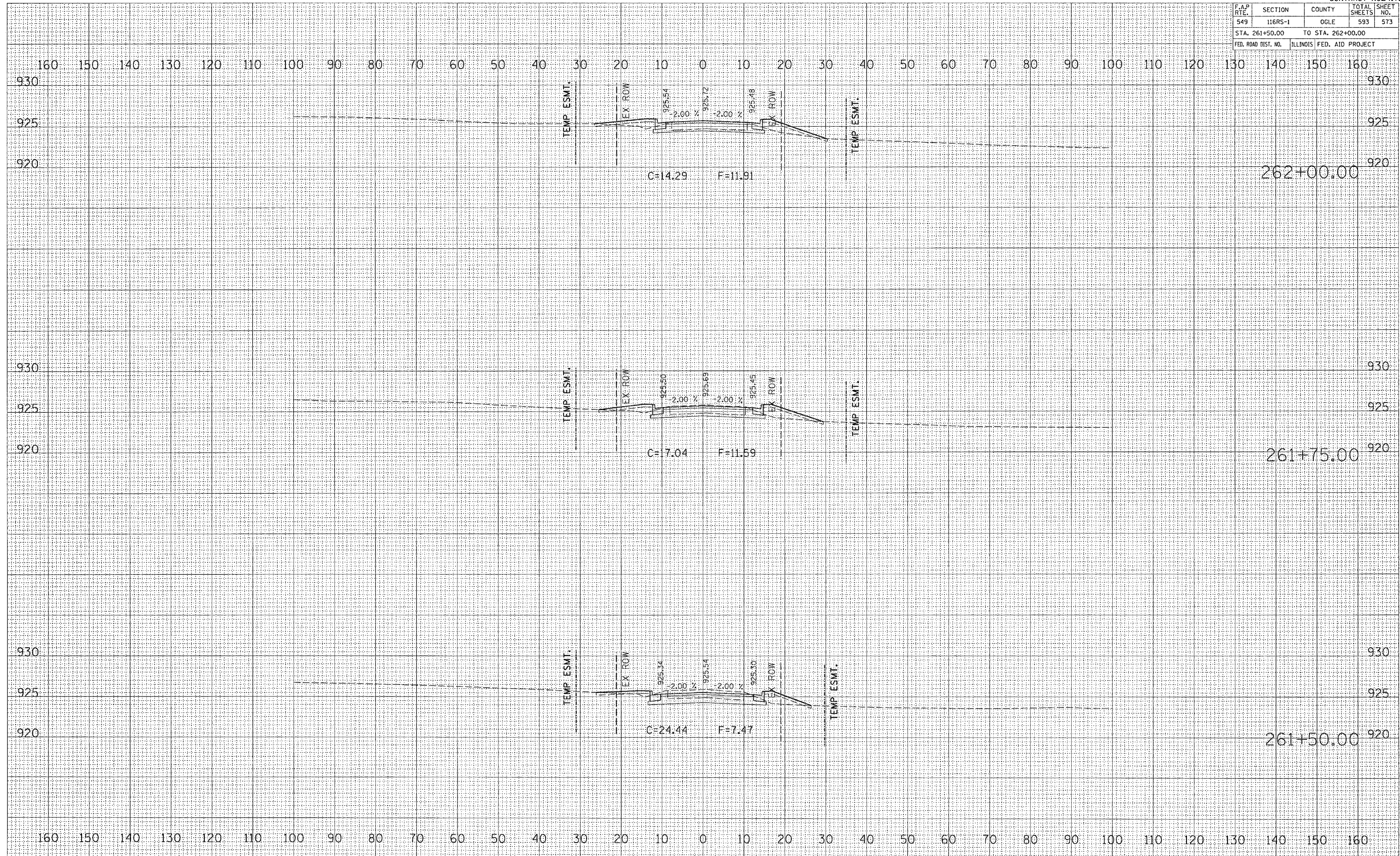


F.A.P. RTE.	SECTION	COUNTY	TOTAL SHEETS	SHEET NO.
549	116RS-1	OGLE	593	573
STA. 261+50.00		TO STA. 262+00.00		
FED. ROAD DIST. NO.		ILLINOIS FED. AID PROJECT		

DATE	
BY	
SURVEYED	
TEMPLATE	
AREAS	
AREAS CHECKED	
NO.	

DATE	
BY	
SURVEYED	
TEMPLATE	
AREAS	
AREAS CHECKED	
NO.	

PLOT DATE = Tue Feb 08 13:37:44 2005
 FILE NAME = C:\pco\pco13\260417\260417.dwg
 PLOT SCALE = 1/8" = 1' / IN.
 REFERENCE = REF#

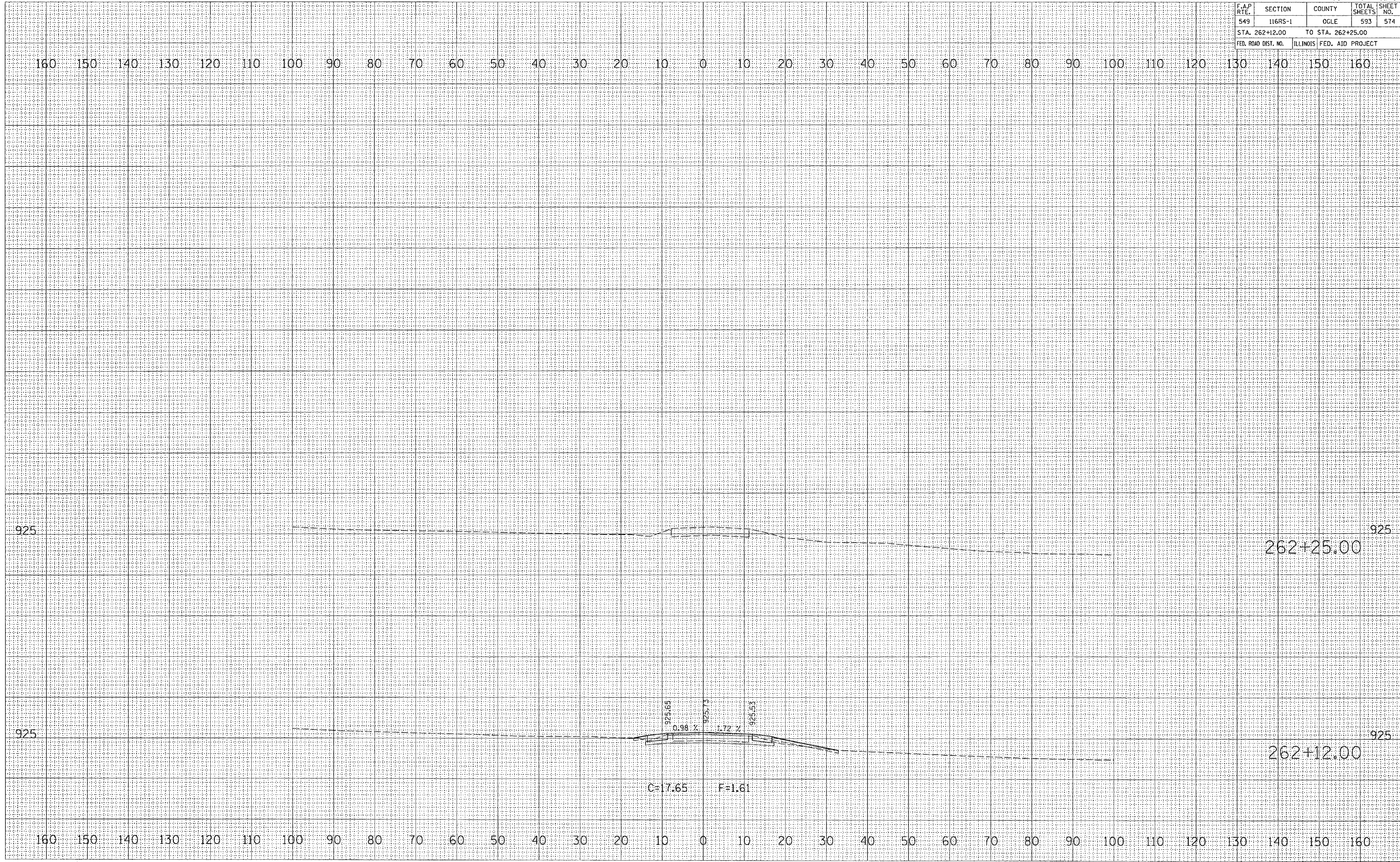


F.A.P. RTE.	SECTION	COUNTY	TOTAL SHEETS	SHEET NO.
549	116RS-1	OGLE	593	574
STA. 262+12.00		TO STA. 262+25.00		
FED. ROAD DIST. NO.		ILLINOIS FED. AID PROJECT		

FINAL SURVEY	SURVEYED	BY	DATE
NOTE BOOK NO.	PLOTTED		
	TEMPLATE		
	AREAS CHECKED		

ORIGINAL SURVEY	SURVEYED	BY	DATE
NOTE BOOK NO.	PLOTTED		
	TEMPLATE		
	AREAS CHECKED		

PLOT DATE = Tue Feb 08 13:37:44 2005
 FILE NAME = C:\pwworkspace\2004\17804178\17804178.dwg
 PLOT SCALE = 1" = 40' / IN.
 REFERENCE = AREAS



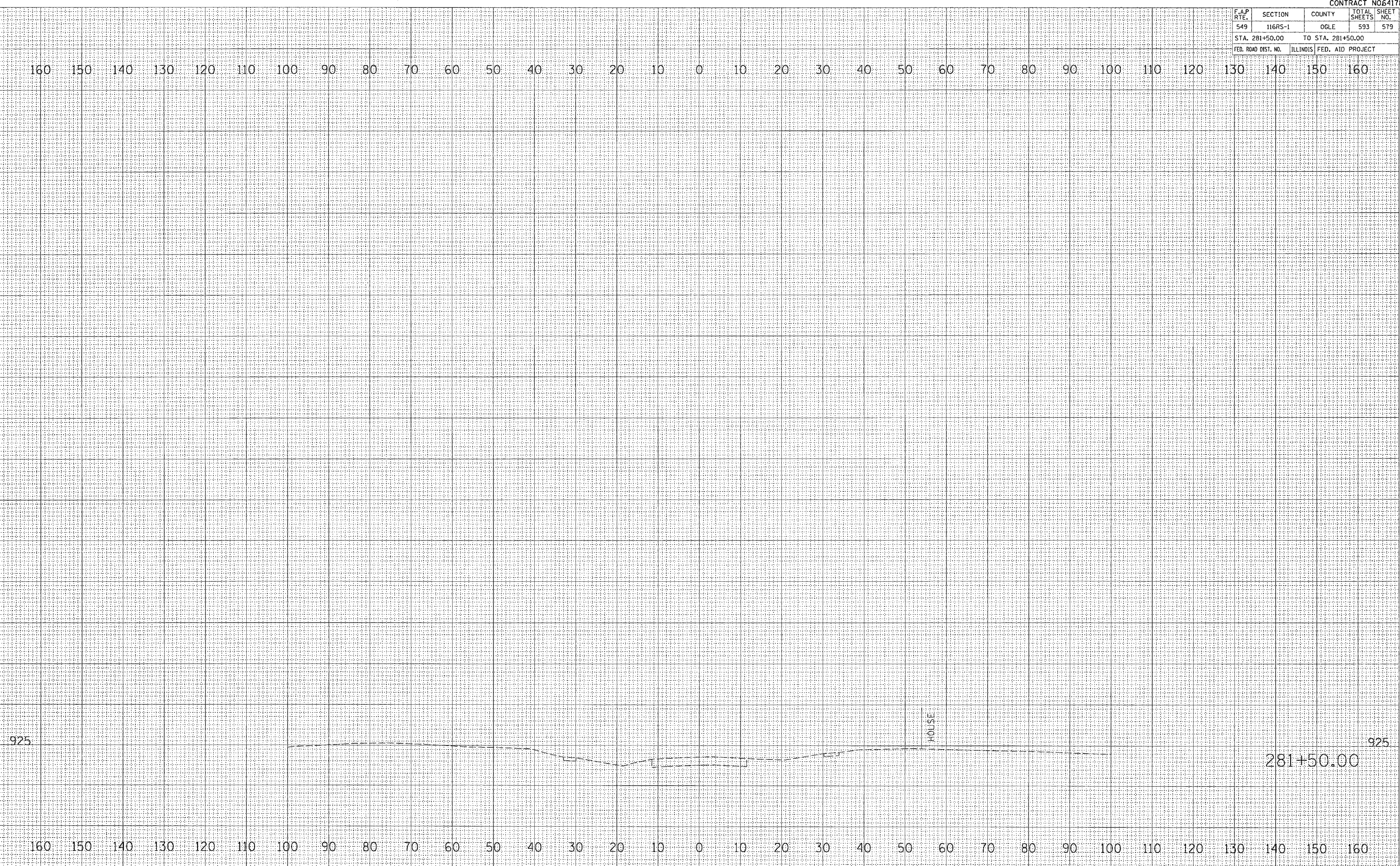
F.A.P. RTE.	SECTION	COUNTY	TOTAL SHEETS	SHEET NO.
549	116RS-1	OGLE	593	579
STA. 281+50.00		TO STA. 281+50.00		
FED. ROAD DIST. NO.		ILLINOIS FED. AID PROJECT		

160 150 140 130 120 110 100 90 80 70 60 50 40 30 20 10 0 10 20 30 40 50 60 70 80 90 100 110 120 130 140 150 160

FINAL SURVEY SURVEYED BY DATE
 NOTE BOOK NO. TEMPL. AREAS CHECKED

ORIGINAL SURVEY SURVEYED BY DATE
 NOTE BOOK NO. TEMPL. AREAS CHECKED

PLOT DATE = Tue Feb 08 15:58:33 2005
 FILE NAME = C:\p\proj\1\200417_060417x45.dwg
 PLOT SCALE = 10.00000 / 1 IN.
 REFERENCE = \$REF\$



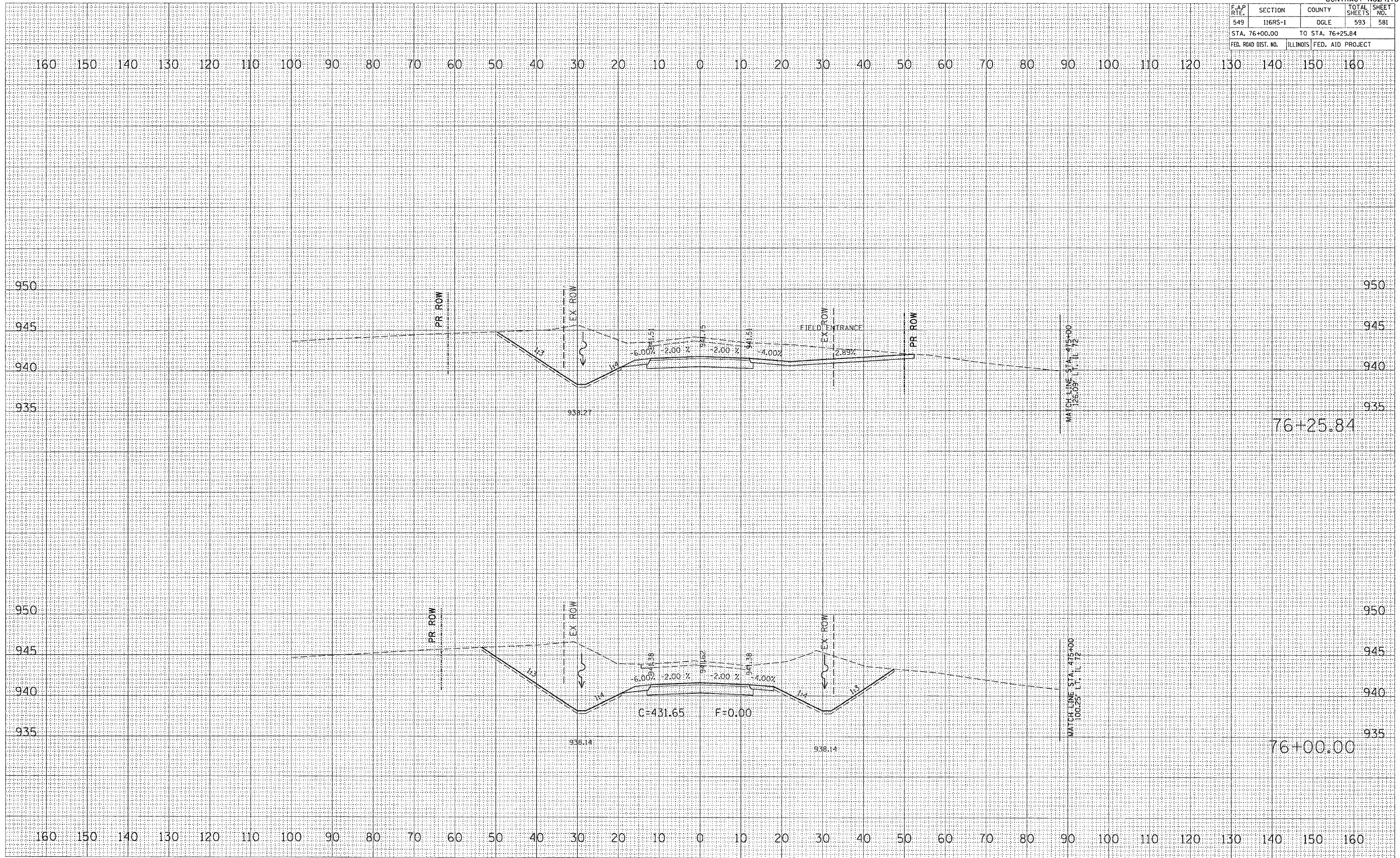
160 150 140 130 120 110 100 90 80 70 60 50 40 30 20 10 0 10 20 30 40 50 60 70 80 90 100 110 120 130 140 150 160

F.A.P. RTE.	SECTION	COUNTY	TOTAL SHEETS	SHEET NO.
549	116RS-1	OGLE	593	581
STA. 76+00.00		TO STA. 76+25.84		
FED. ROAD DIST. NO.		ILLINOIS	FED. AID PROJECT	

FINISH	SURVEYED	BY	DATE
SURVEY	PLOTTED		
NOTE BOOK	TEMPLATE		
NO.	AREAS CHECKED		
	AREAS CHECKED		

ORIGINAL	SURVEYED	BY	DATE
SURVEY	PLOTTED		
NOTE BOOK	TEMPLATE		
NO.	AREAS CHECKED		
	AREAS CHECKED		

PLOT DATE = Tue Feb 08 14:48:34 2005
 FILE NAME = C:\p05\p0511\2004178\10025\10025.dwg
 SCALE = 1" = 40'
 REFERENCE = HERE



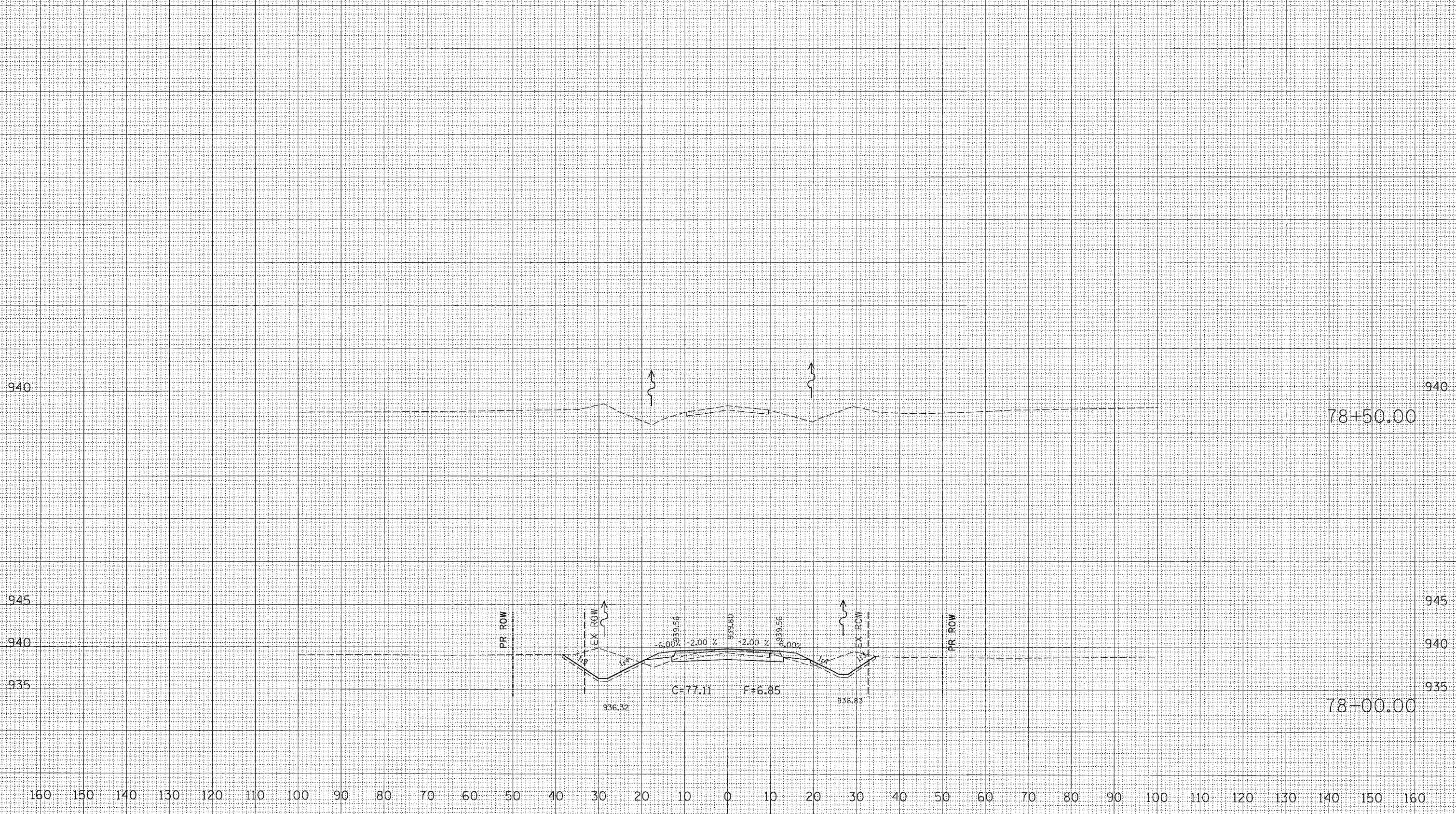
F.A.P. RTE.	SECTION	COUNTY	TOTAL SHEETS	SHEET NO.
549	116RS-1	OGLE	593	583
STA. 78+00.00		TO STA. 78+50.00		
FED. ROAD DIST. NO.		ILLINOIS FED. AID PROJECT		

160 150 140 130 120 110 100 90 80 70 60 50 40 30 20 10 0 10 20 30 40 50 60 70 80 90 100 110 120 130 140 150 160

DATE	
BY	
REVISIONS	
NO.	
DATE	
BY	
REVISIONS	
NO.	
DATE	
BY	
REVISIONS	
NO.	

DATE	
BY	
REVISIONS	
NO.	
DATE	
BY	
REVISIONS	
NO.	
DATE	
BY	
REVISIONS	
NO.	

PLOT DATE = Tue Feb 08 14:23:15 2005
 FILE NAME = C:\projects\2004\17\064178\REF6
 REFERENCE = REF6

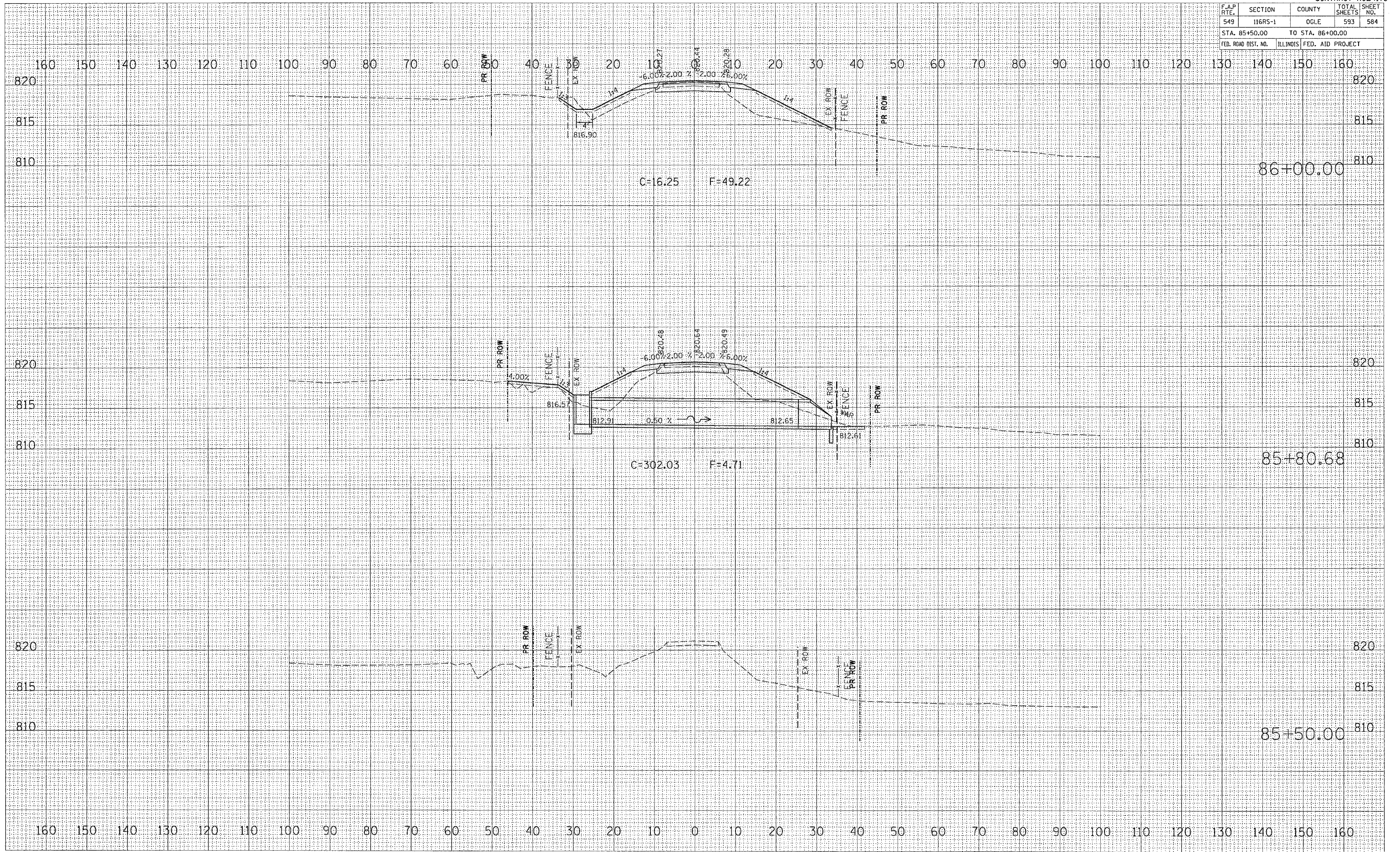


F.A.P. RTE.	SECTION	COUNTY	TOTAL SHEETS	SHEET NO.
549	116RS-1	Ogle	593	584
STA. 85+50.00		TO STA. 86+00.00		
FED. ROAD DIST. NO.		ILLINOIS	FED. AID PROJECT	

FINAL SURVEY	DATE
NO. _____	_____
BY _____	_____
DATE _____	_____
BY _____	_____
DATE _____	_____
BY _____	_____
DATE _____	_____

ORIGINAL SURVEY	DATE
NO. _____	_____
BY _____	_____
DATE _____	_____
BY _____	_____
DATE _____	_____
BY _____	_____
DATE _____	_____

PLOT DATE = Tue Feb 08 14:27:29 2005
 FILE NAME = C:\projects\116RS-1\116RS-1.dwg
 PLOT SCALE = 1" = 40'
 PLOT SHEET = 48/54



F.A.P. RTE.	SECTION	COUNTY	TOTAL SHEETS	SHEET NO.
549	116RS-1	OGLE	593	585
STA. 86+50.00		TO STA. 87+00.00		
FED. ROAD DIST. NO.		ILLINOIS FED. AID PROJECT		

FINAL SURVEY	SURVEYED	BY	DATE
NO.	PLotted		
	Template		
	Areas Checked		

ORIGINAL SURVEY	SURVEYED	BY	DATE
NO.	Plotted		
	Template		
	Areas Checked		

PLOT DATE = Tue Feb 08 14:27:29 2005
 FILE NAME = C:\pwork\116RS-1\200497\80497.d
 REFERENCE = AREA

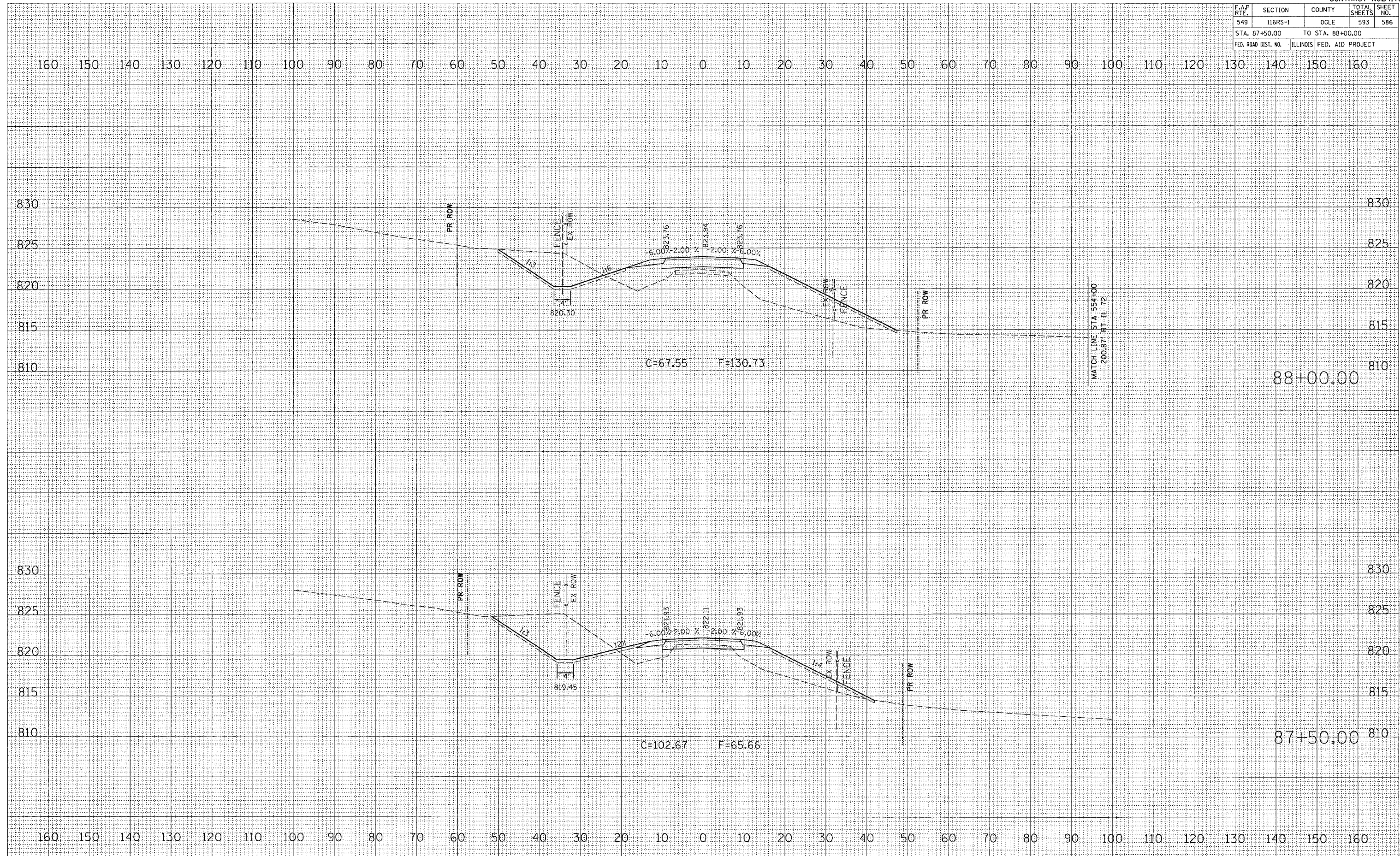


F.A.P. RTE.	SECTION	COUNTY	TOTAL SHEETS	SHEET NO.
549	116RS-1	OGLE	593	586
STA. 87+50.00		TO STA. 88+00.00		
FED. ROAD DIST. NO.		ILLINOIS FED. AID PROJECT		

DATE	
BY	
REVIEWED	
DATE	
BY	
NO.	

DATE	
BY	
REVIEWED	
DATE	
BY	
NO.	

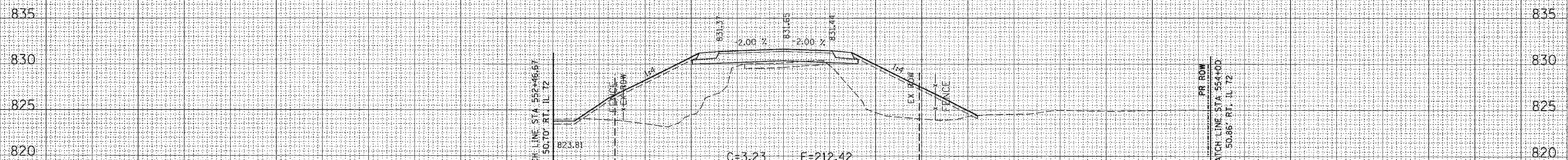
PLOT DATE = Tue Feb 08 14:27:30 2005
 FILE NAME = C:\p\proj\116\200417\064178.dwg
 PLOT SCALE = 10.0000' / IN.
 REFERENCE = SHEETS



MILE ROAD

F.A.P. RTE.	SECTION	COUNTY	TOTAL SHEETS	SHEET NO.
549	116RS-1	OGLE	593	588
STA. 89+50.00		TO STA. 89+50.00		
FED. ROAD DIST. NO.		ILLINOIS FED. AID PROJECT		

160 150 140 130 120 110 100 90 80 70 60 50 40 30 20 10 0 10 20 30 40 50 60 70 80 90 100 110 120 130 140 150 160



89+50.00

160 150 140 130 120 110 100 90 80 70 60 50 40 30 20 10 0 10 20 30 40 50 60 70 80 90 100 110 120 130 140 150 160

MILE ROAD

DATE	
BY	
FINAL SURVEY	
NOTE BOOK	
AREAS CHECKED	
NO.	

DATE	
BY	
ORIGINAL SURVEY	
NOTE BOOK	
AREAS CHECKED	
NO.	

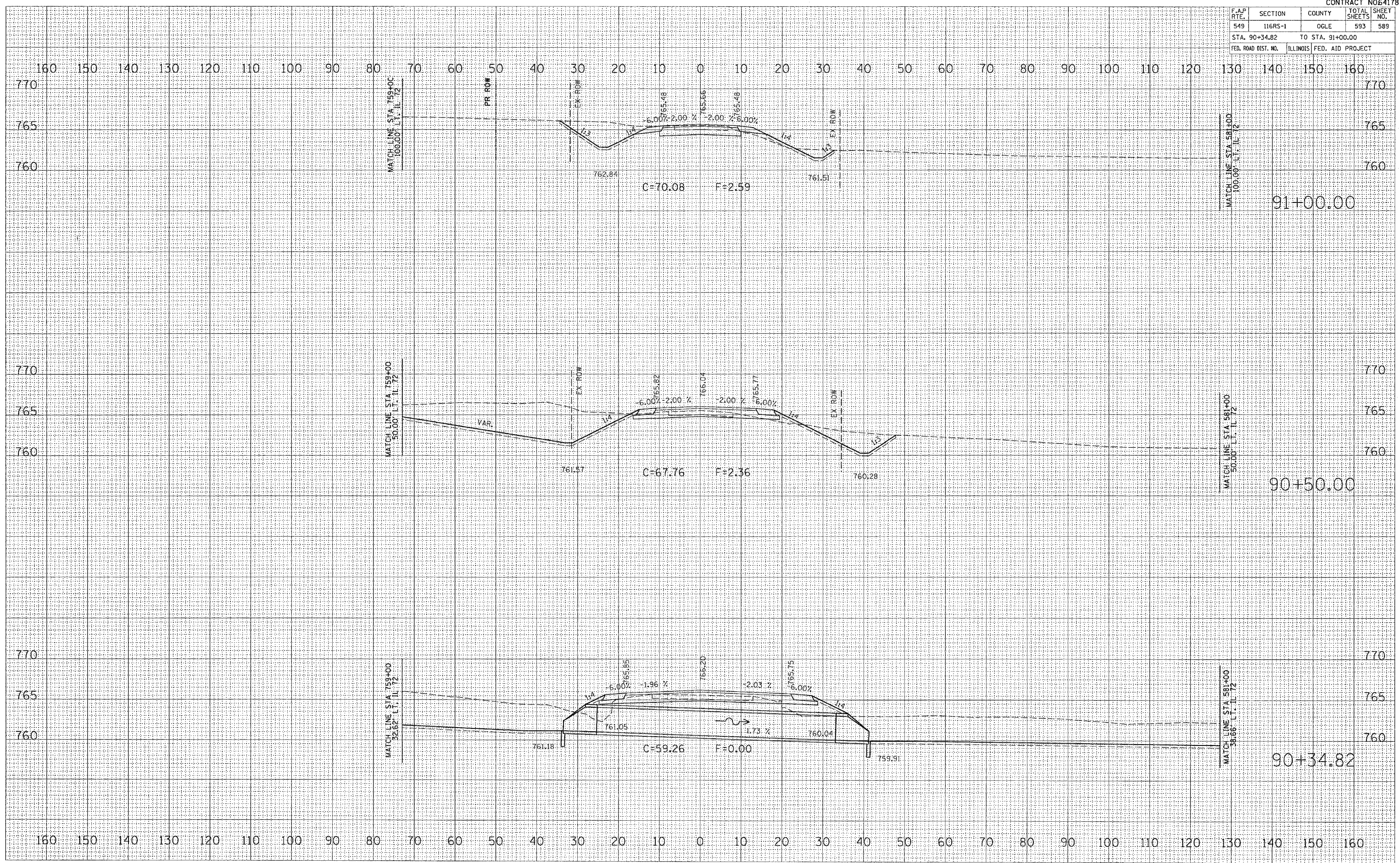
PLOT DATE = Tue Feb 08 14:07:31 2005
 FILE NAME = C:\proj\p1\2004\17_08\497\7.dwg
 PLOT SCALE = 1/8" = 1' IN.
 REFERENCE = #REFS

F.A.P. RTE.	SECTION	COUNTY	TOTAL SHEETS	SHEET NO.
549	116RS-1	OGLE	593	589
STA. 90+34.82		TO STA. 91+00.00		
FED. ROAD DIST. NO.		ILLINOIS	FED. AID PROJECT	

FINAL SURVEY	SURVEY	BY	DATE
NOTE BOOK	PLOTTED		
NO.	AREAS CHECKED		

ORIGINAL SURVEY	SURVEY	BY	DATE
NOTE BOOK	PLOTTED		
NO.	AREAS CHECKED		

PLOT DATE = Tue Feb 08 14:24:48 2005
 FILE NAME = C:\p04\p04\116RS-1\200417\800417.dwg
 PLOT SCALE = 1"=40' / IN.
 REFERENCE = 4854

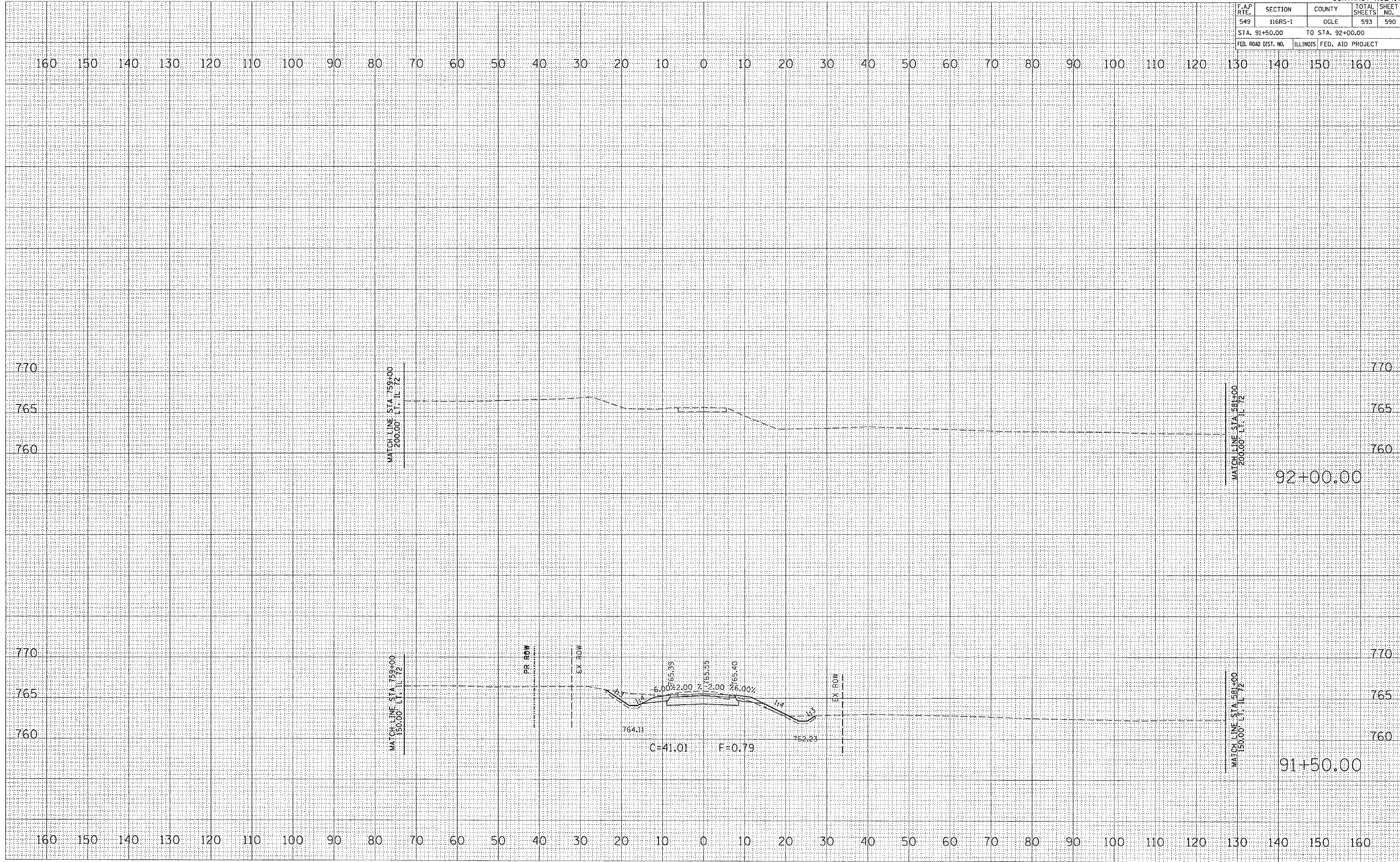


F.A.P. RTE.	SECTION	COUNTY	TOTAL SHEETS	SHEET NO.
549	116RS-1	OGLE	593	590
STA. 91+50.00		TO STA. 92+00.00		
FED. ROAD DIST. NO.		ILLINOIS	FED. AID PROJECT	

FINAL SURVEY	SURVEYED	BY	DATE
NOTE BOOK NO.	PLOTTED		
	TEMPLATE		
	AREAS		
	CHECKED		

ORIGINAL SURVEY	SURVEYED	BY	DATE
NOTE BOOK NO.	PLOTTED		
	TEMPLATE		
	AREAS		
	CHECKED		

PLOT DATE = Tue Feb 08 14:24:49 2005
 FILE NAME = C:\projects\200497\200497.dwg
 PLOT SCALE = 1" = 40'
 REFERENCE = AREA'S



92+00.00

91+50.00

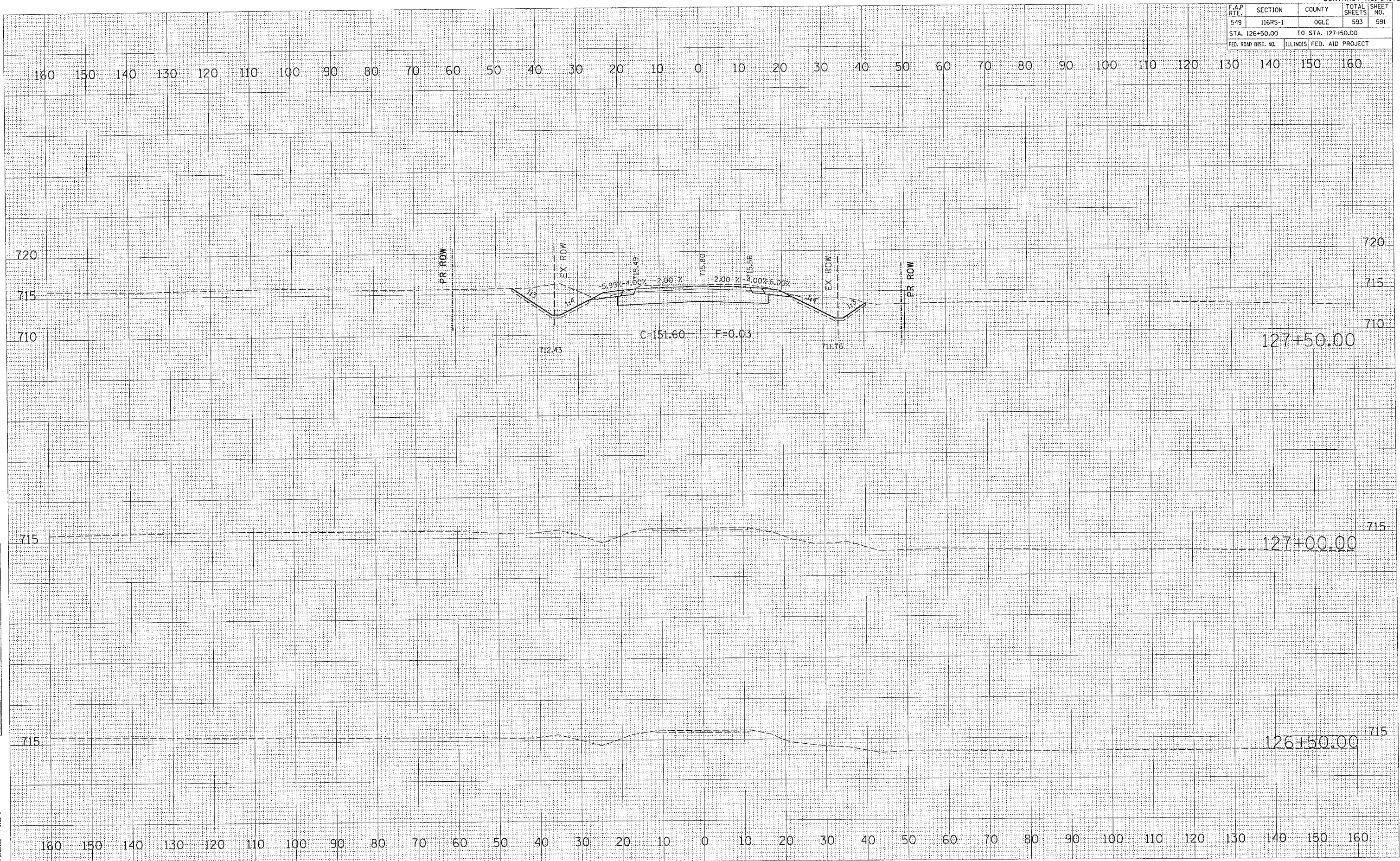
CHERRY ROAD

F.A.P. RTE.	SECTION	COUNTY	TOTAL SHEETS	SHEET NO.
549	116RS-1	OGLE	593	591
STA. 126+50.00 TO STA. 127+50.00				
FED. ROAD DIST. NO.		ILLINOIS FED. AID PROJECT		

FINAL SURVEY	DATE
REVISIONS	BY
NOTED	
PLANNED	
REVISIONS	
AREAS CHECKED	

ORIGINAL SURVEY	DATE
REVISIONS	BY
NOTED	
PLANNED	
REVISIONS	
AREAS CHECKED	

Twp 89 N, R. 14 E, S. 23 E
 C. 126
 REFERENCE * REF *
 PLOT SCALE * 1" = 100' *
 PLOT DATE * 11/20/20 *
 SURVEY * 11/20/20 *
 ORIGINAL SURVEY * 11/20/20 *
 NO. * 1 *



127+50.00

127+00.00

126+50.00

