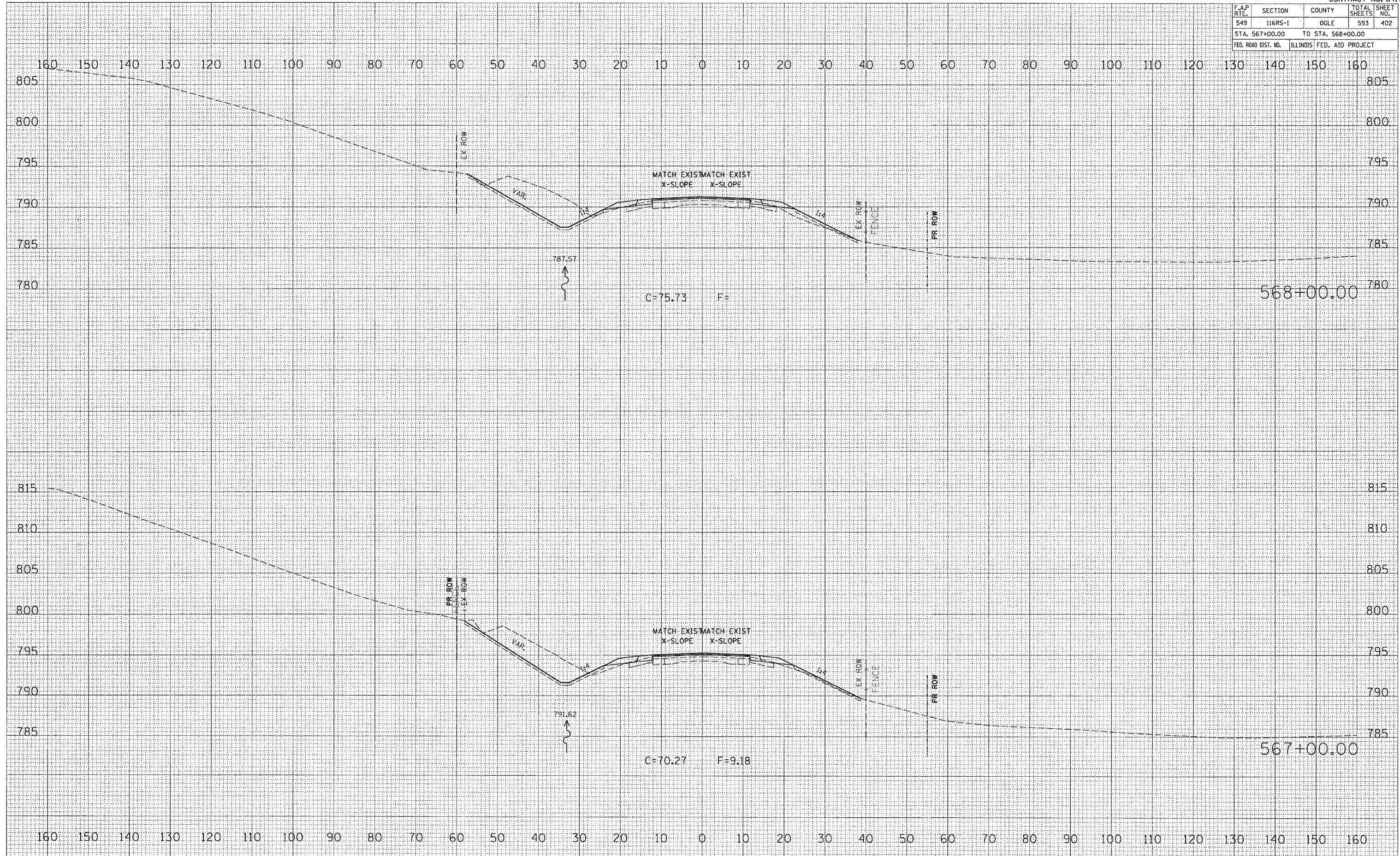






F.A.P. RTE.	SECTION	COUNTY	TOTAL SHEETS	SHEET NO.
549	116RS-1	OGLE	593	402
STA. 567+00.00		TO STA. 568+00.00		
FED. ROAD DIST. NO.	ILLINOIS FED. AID PROJECT			



DATE	BY
REVISION	
PLOTTED	
TEMPLATE	
NOTE BOOK	
AREAS	CHECKED
NO.	

DATE	BY
REVISION	
PLOTTED	
TEMPLATE	
NOTE BOOK	
AREAS	CHECKED
NO.	

PLOT DATE = Tue Feb 08 11:34:46 2005  
FILE NAME = C:\projects\116RS-1\116RS-1.dwg  
PLOT SCALE = 1/8" = 1' IN.  
REFERENCE = 416RS









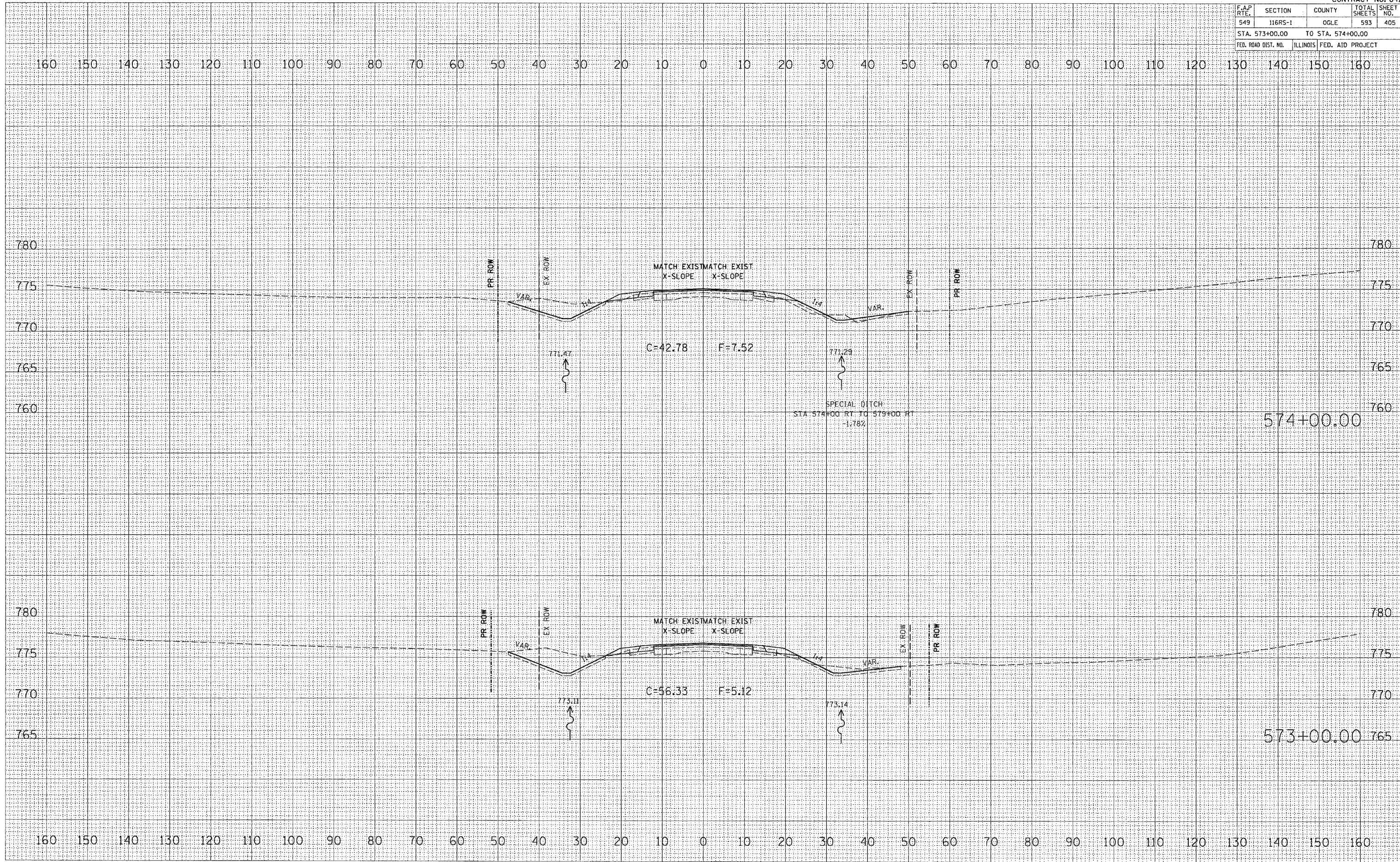


F.A.P. RTE.	SECTION	COUNTY	TOTAL SHEETS	SHEET NO.
549	116RS-1	OGLE	593	405
STA. 573+00.00		TO STA. 574+00.00		
FED. ROAD DIST. NO.		ILLINOIS	FED. AID PROJECT	

FINAL SURVEY	SURVEYED	BY	DATE
NOTE BOOK	PLOTTED		
NO.	TEMPLATE		
	AREAS CHECKED		
	AREAS CHECKED		

ORIGINAL SURVEY	SURVEYED	BY	DATE
NOTE BOOK	PLOTTED		
NO.	TEMPLATE		
	AREAS CHECKED		
	AREAS CHECKED		

PLOT DATE = Tue Feb 08 11:34:48 2005  
 FILE NAME = C:\projects\6206497\6206497.dwg  
 REFERENCE = BRG 6



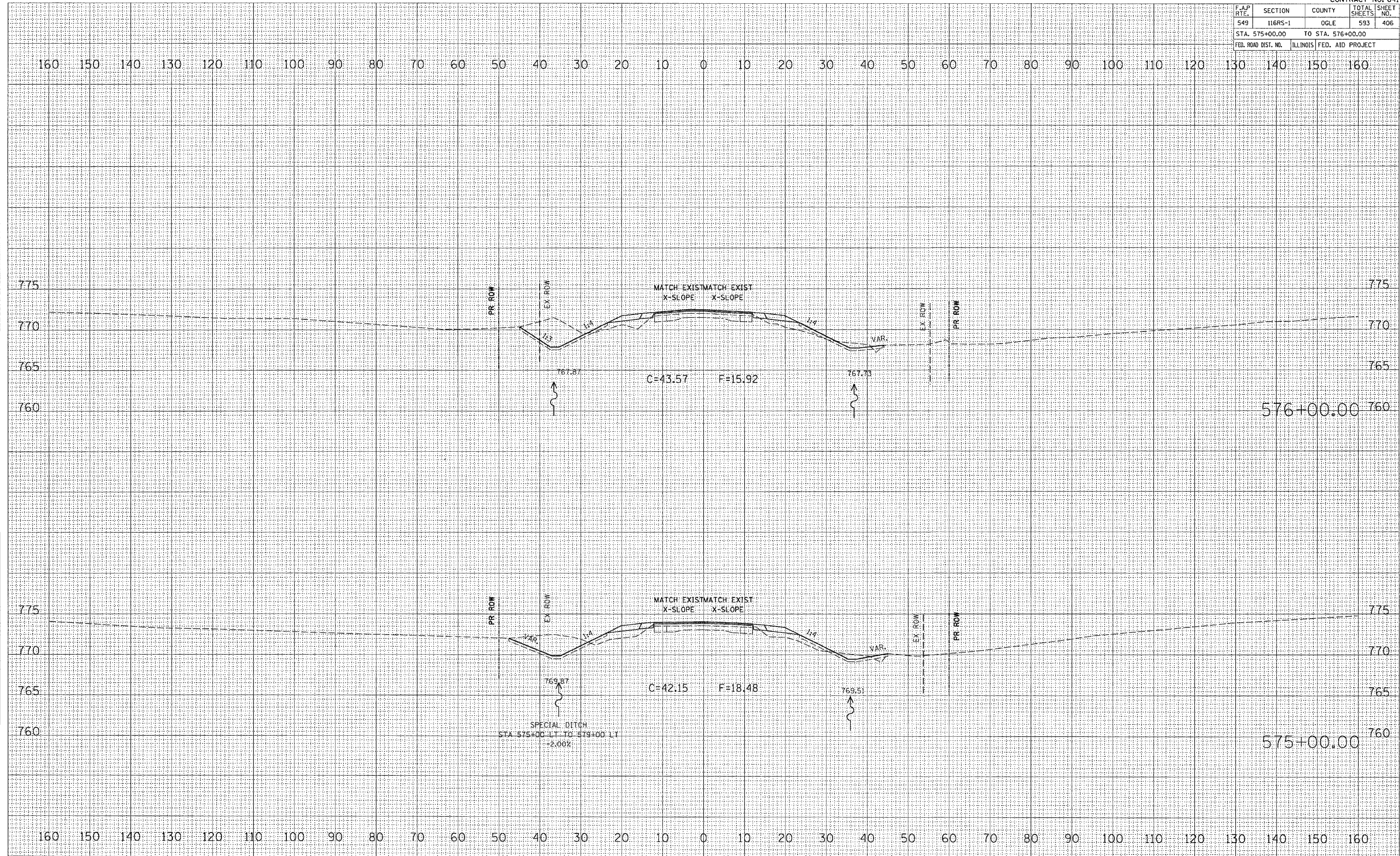


F.A.P. RTE.	SECTION	COUNTY	TOTAL SHEETS	SHEET NO.
549	116RS-1	OGLE	593	406
STA. 575+00.00		TO STA. 576+00.00		
FED. ROAD DIST. NO.	ILLINOIS	FED. AID PROJECT		

FINAL SURVEY	DATE
SURVEY	BY
NOTE BOOK	NO.
AREAS CHECKED	

ORIGINAL SURVEY	DATE
SURVEY	BY
NOTE BOOK	NO.
AREAS CHECKED	

PLOT DATE = Tue Feb 08 11:34:43 2005  
 FILE NAME = C:\p\projects\2004\17\60417\plan\72.dwg  
 PLOT SCALE = 1/8" = 1' IN.  
 REFERENCE = #REF#









F.A.P. RTE.	SECTION	COUNTY	TOTAL SHEETS	SHEET NO.
549	116RS-1	OGLE	593	408
STA. 579+00.00		TO STA. 579+72.87		
FED. ROAD DIST. NO.		ILLINOIS FED. AID PROJECT		

BY	DATE

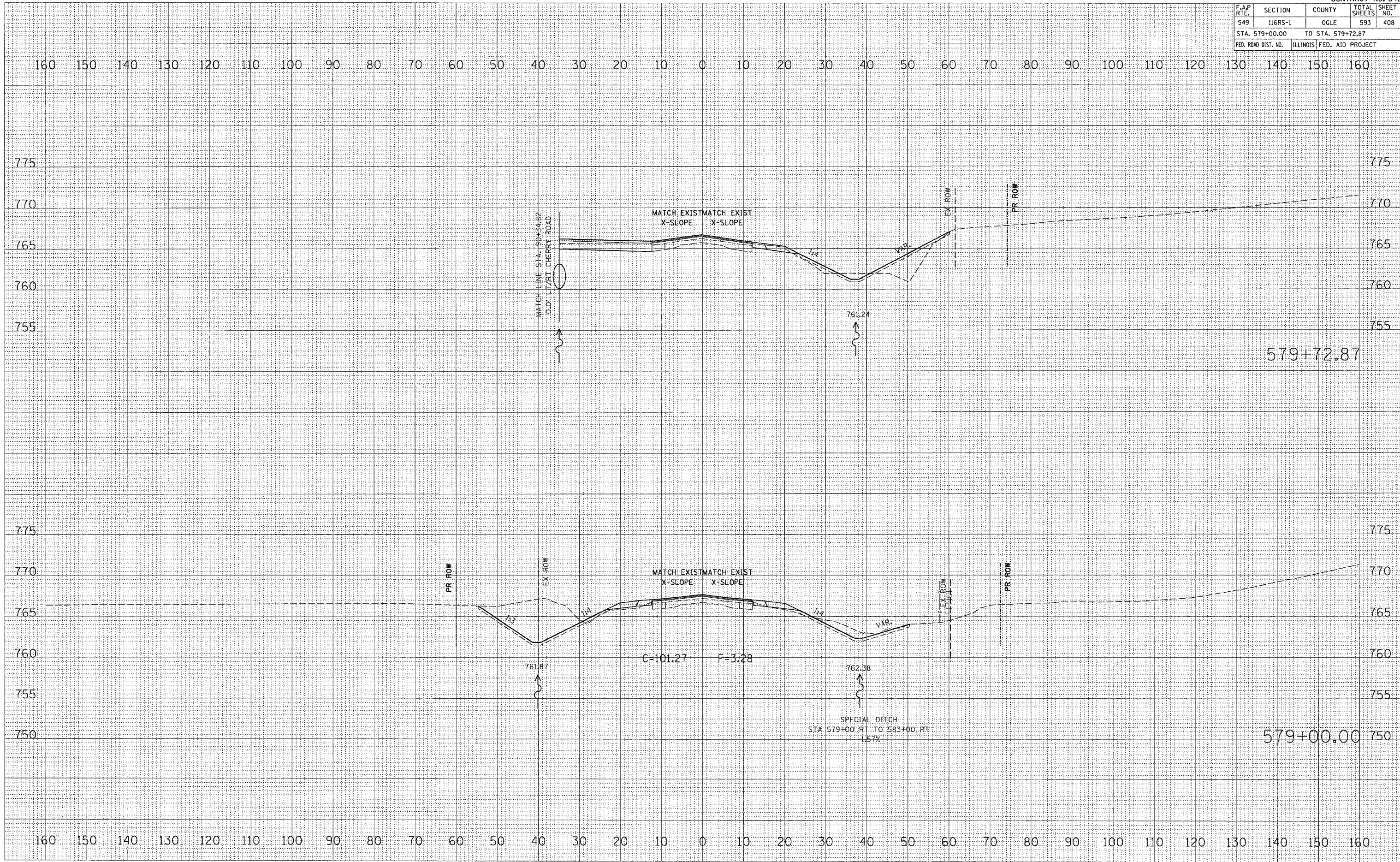
NO.	AREAS CHECKED

BY	DATE

NO.	AREAS CHECKED

PLOT DATE = Tue Feb 08 11:34:59 2005  
 PLOT NAME = C:\p05\m05\116RS-1\64178\64178.dwg  
 PLOT SCALE = 1" = 40'  
 REFERENCE = BRG#8



















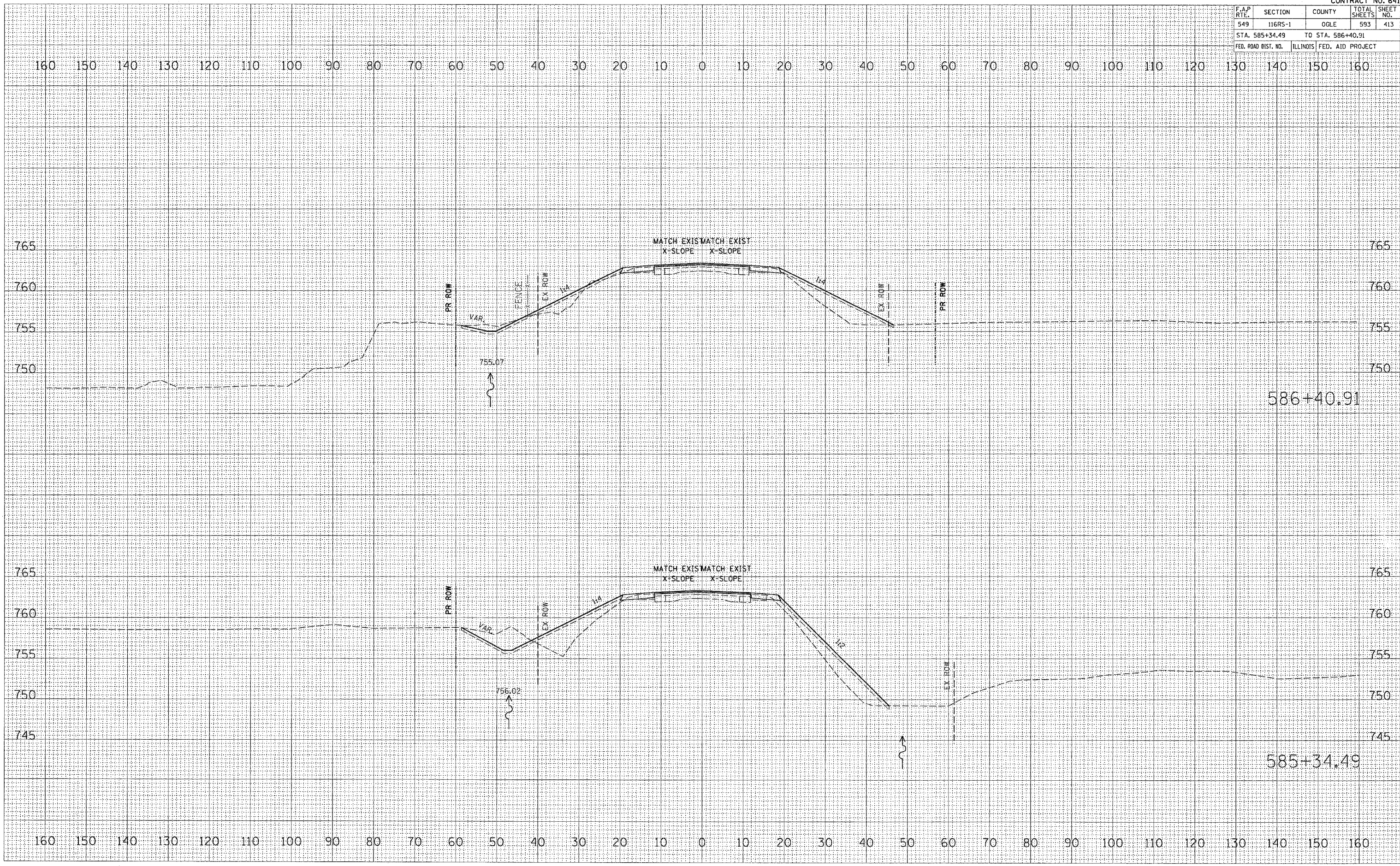


F.A.P. RTE.	SECTION	COUNTY	TOTAL SHEETS	SHEET NO.
549	116RS-1	OGLE	593	413
STA. 585+34.49		TO STA. 586+40.91		
FED. ROAD DIST. NO.		ILLINOIS FED. AID PROJECT		

FINL SURVEYED	BY	DATE
NOTE BOOK		
AREAS CHECKED		

ORIGINAL SURVEYED	BY	DATE
NOTE BOOK		
AREAS CHECKED		

PLOT DATE : Tue Feb 08 11:34:53 2005  
 PLOT SCALE : 10.0000 / IN  
 REFERENCE : REF#



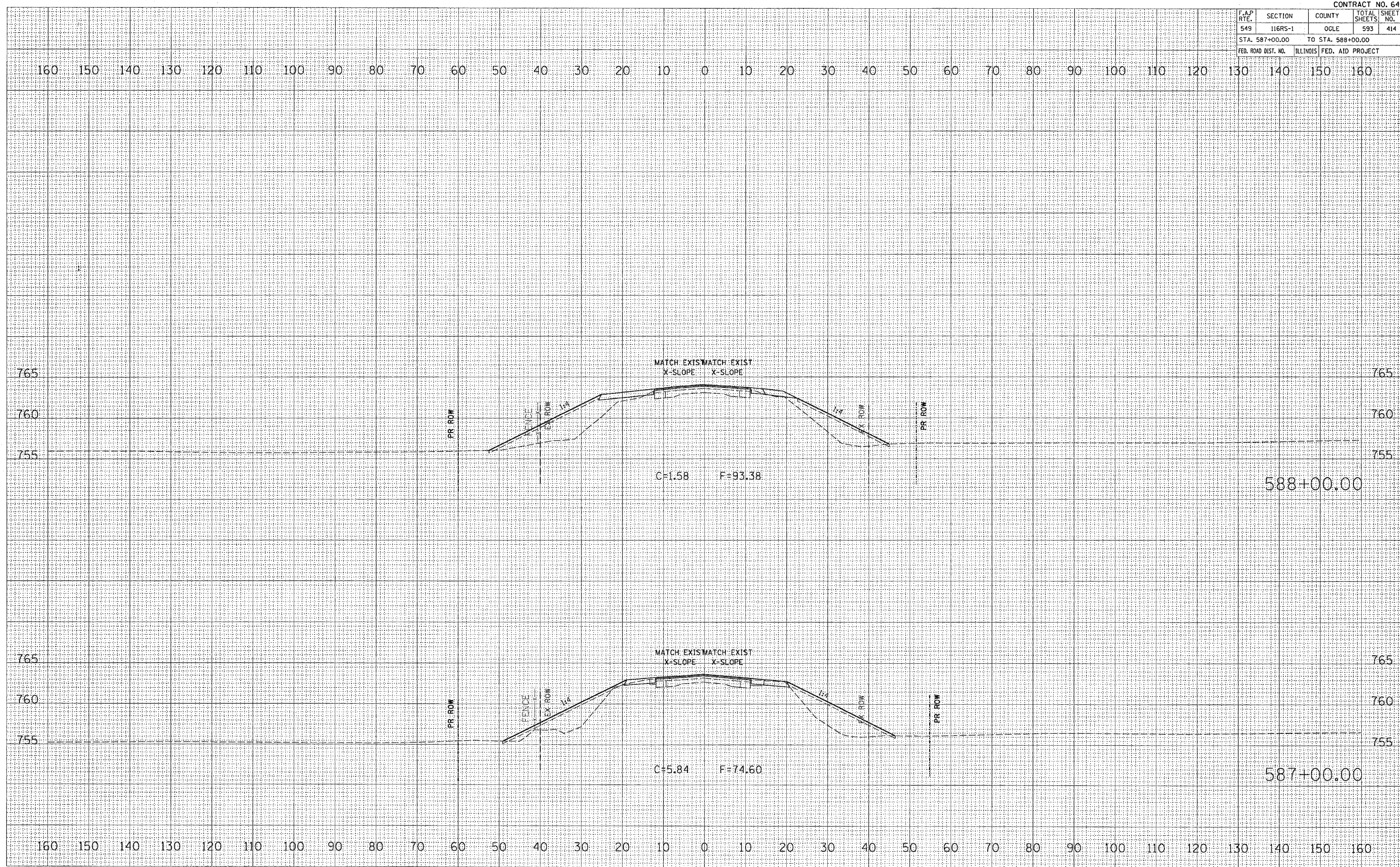


F.A.P. RTE.	SECTION	COUNTY	TOTAL SHEETS	SHEET NO.
549	116RS-1	OGLE	593	414
STA. 587+00.00		TO STA. 588+00.00		
FED. ROAD DIST. NO.		ILLINOIS	FED. AID PROJECT	

FINISH SURVEY	DATE
REVISIONS	BY
PLOTTED	
TEMPLATE	
AREAS CHECKED	
NO.	

ORIGINAL SURVEY	DATE
REVISIONS	BY
PLOTTED	
TEMPLATE	
AREAS CHECKED	
NO.	

PLOT DATE = Tue Feb 08 11:34:54 2005  
 FILE NAME = C:\p\c\mets\p230417\c88457.kmh  
 PLOT SCALE = 10.0000 / IN.  
 REFERENCE = 8182'S



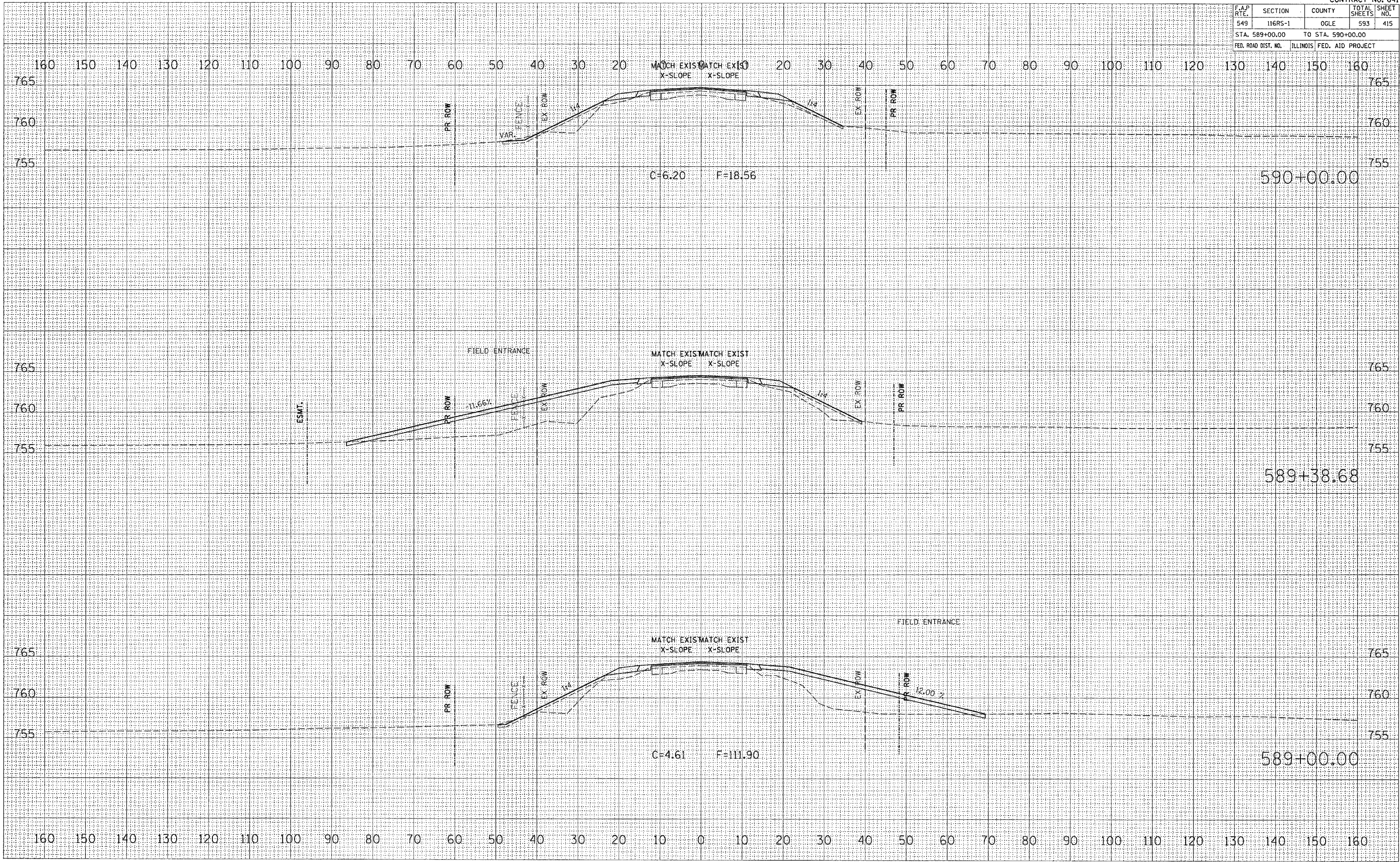


F.A.P. RTE.	SECTION	COUNTY	TOTAL SHEETS	SHEET NO.
549	116RS-1	OGLE	593	415
STA. 589+00.00		TO STA. 590+00.00		
FED. ROAD DIST. NO.		ILLINOIS FED. AID PROJECT		

BY	DATE

BY	DATE

PLOT DATE: Tue Feb 09 11:54:54 2005  
 PLOT SCALE: 1" = 10.0000' 7 IN.  
 REFERENCE: #REF\*











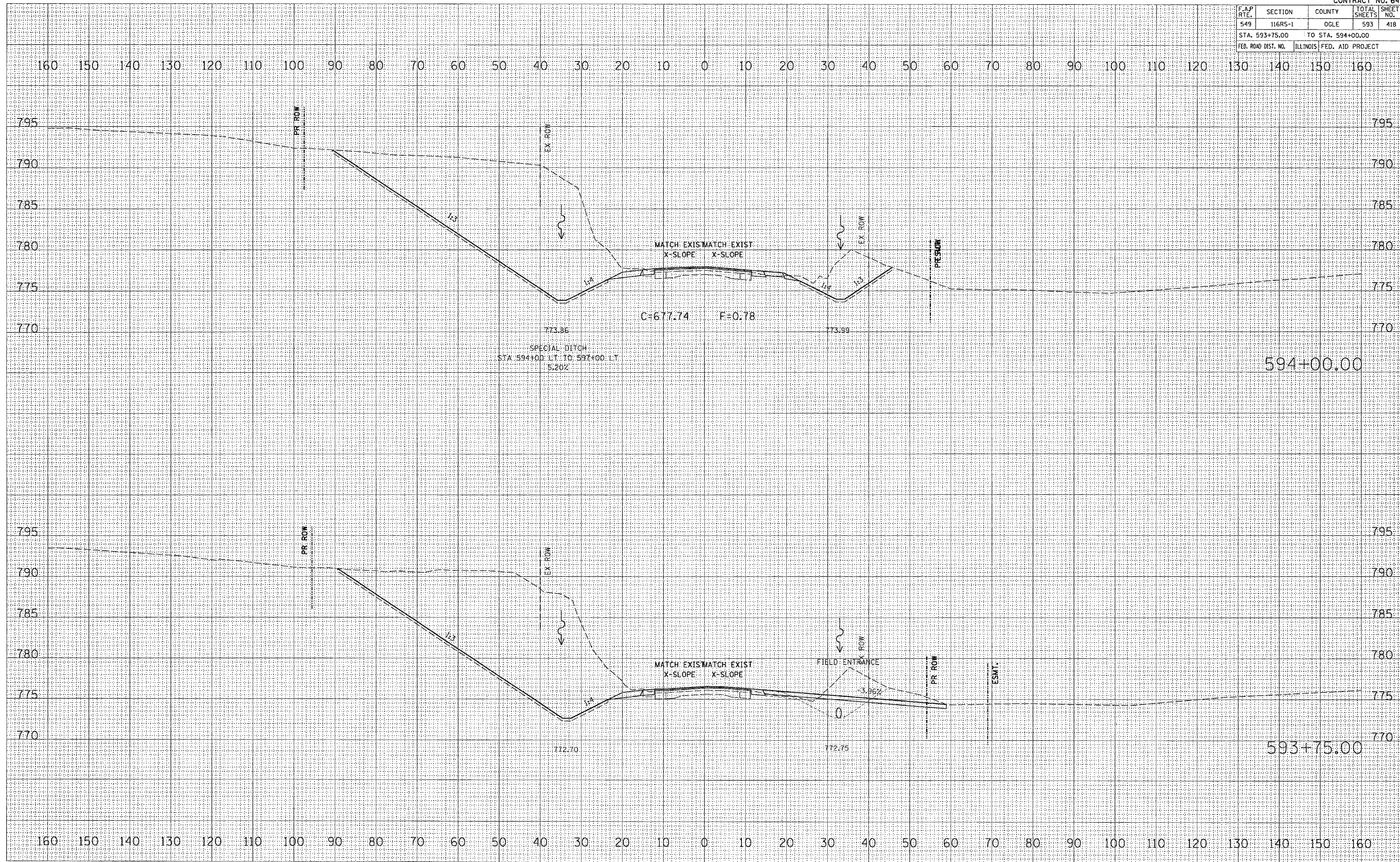


F.A.P. RTE.	SECTION	COUNTY	TOTAL SHEETS	SHEET NO.
549	116RS-1	OGLE	593	418
STA. 593+75.00		TO STA. 594+00.00		
FED. ROAD DIST. NO.		ILLINOIS	FED. AID PROJECT	

FINAL SURVEY NOTE BOOK NO.	DATE
CHECKED	BY
PLOTTED	
TEMPLATE	
AREAS	
CHECKED	

ORIGINAL SURVEY NOTE BOOK NO.	DATE
CHECKED	BY
PLOTTED	
TEMPLATE	
AREAS	
CHECKED	

PLOT DATE = Tue Feb 08 11:34:56 2005  
 FILE NAME = C:\pvc\msta\p220497\080497.msh  
 PLOT SCALE = 80.0000 / IN.  
 REFERENCE = REF#



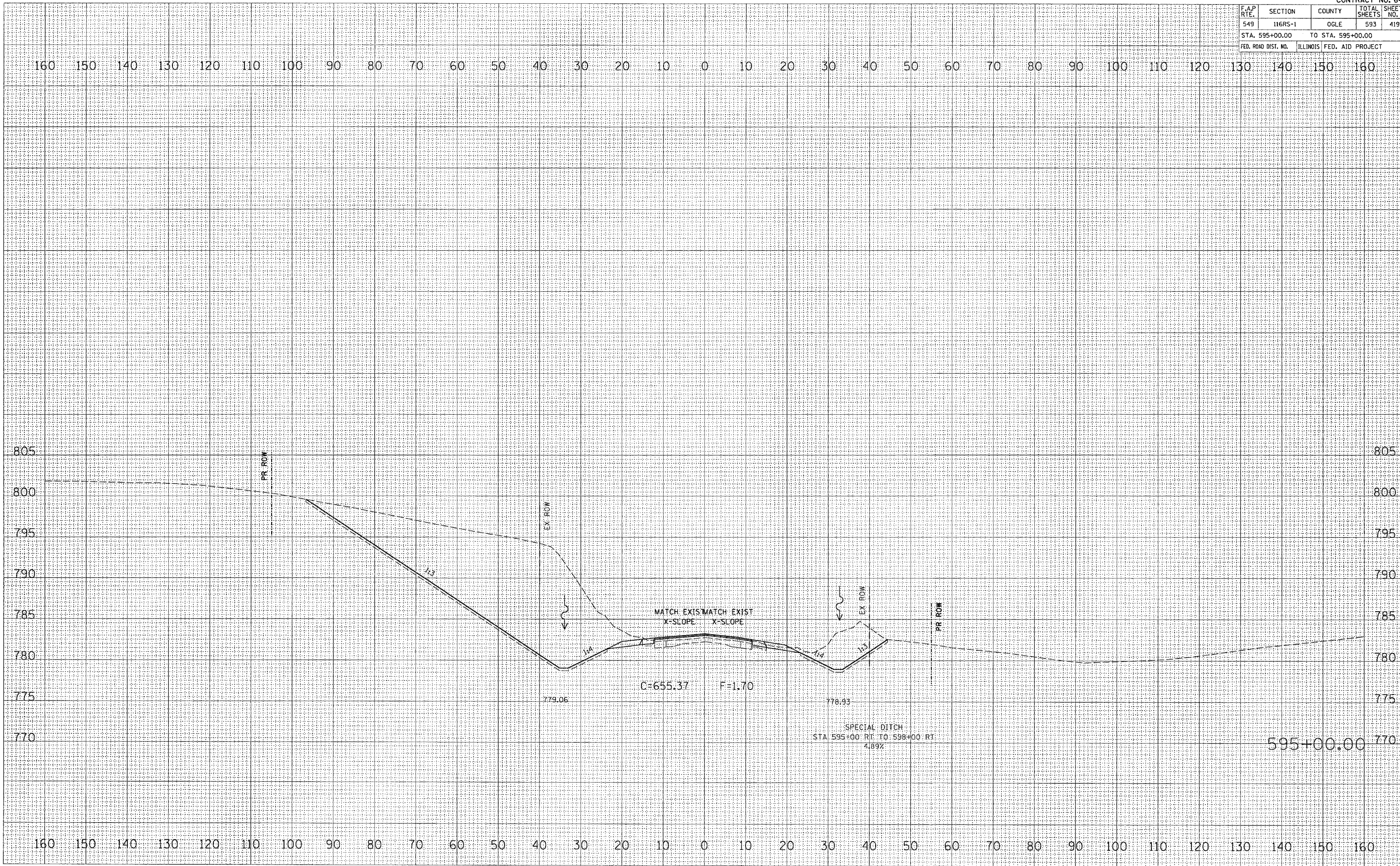


F.A.P. RTE.	SECTION	COUNTY	TOTAL SHEETS	SHEET NO.
549	116RS-1	OGLLE	593	419
STA. 595+00.00		TO STA. 595+00.00		
FED. ROAD DIST. NO.		ILLINOIS FED. AID PROJECT		

BY	DATE

BY	DATE

PLOT DATE = Tue Feb 09 11:54:27 2005  
 PLOT SCALE = 1/8" = 100'  
 REFERENCE = #REF\*



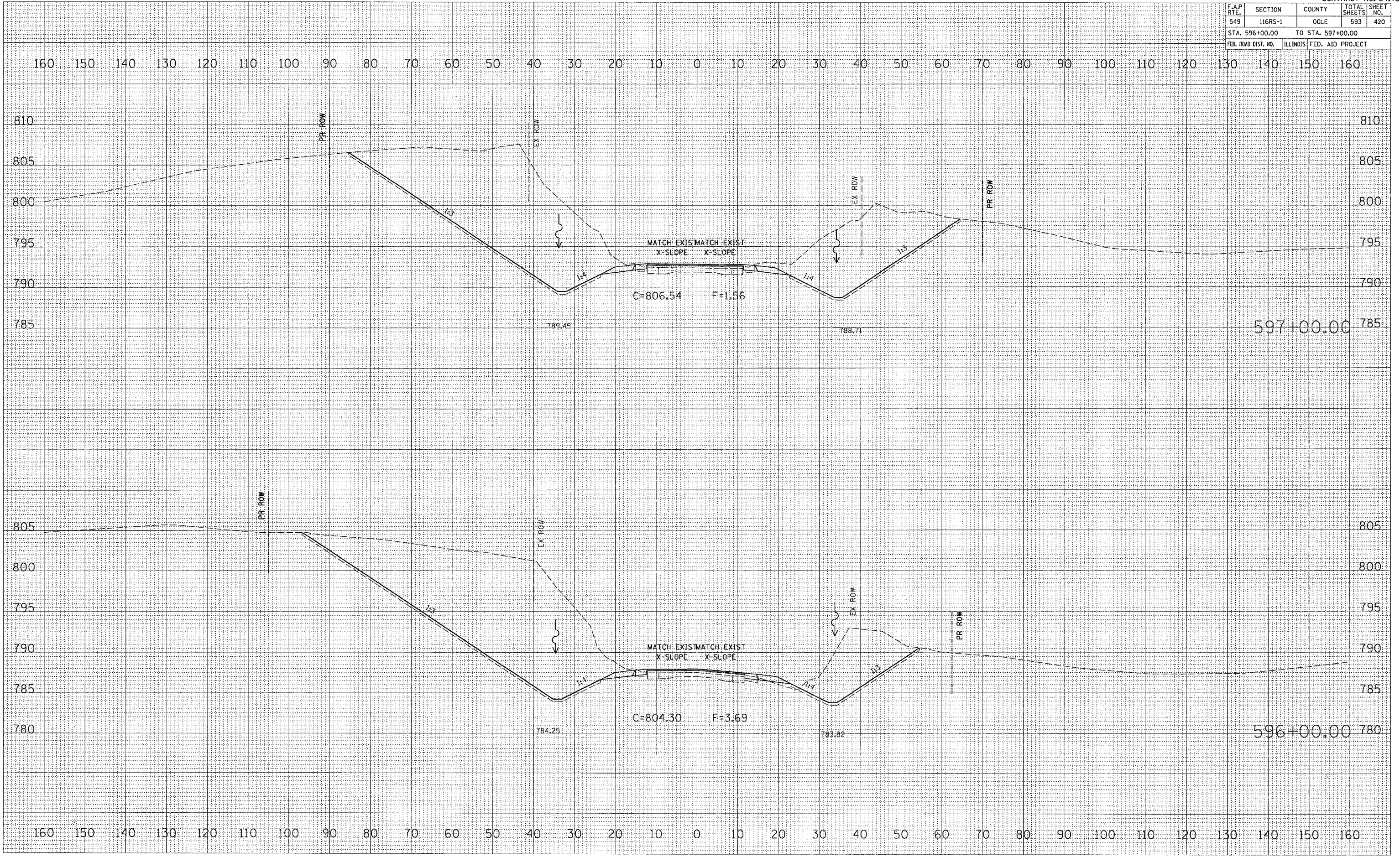


F.A.P. RTE.	SECTION	COUNTY	TOTAL SHEETS	SHEET NO.
549	116RS-1	OGLE	593	420
STA. 596+00.00		TO STA. 597+00.00		
FED. ROAD DIST. NO.		ILLINOIS FED. AID PROJECT		

DATE	
BY	
FINAL SURVEY	
PLOTTED	
NOTE BOOK	
AREAS CHECKED	
NO.	

DATE	
BY	
ORIGINAL SURVEY	
PLOTTED	
NOTE BOOK	
AREAS CHECKED	
NO.	

Tue Feb 09 11:54:57 2005  
 C:\060474\060474.dwg  
 PLOT SCALE = 1/8"=1'-0"  
 REFERENCE # REF#











































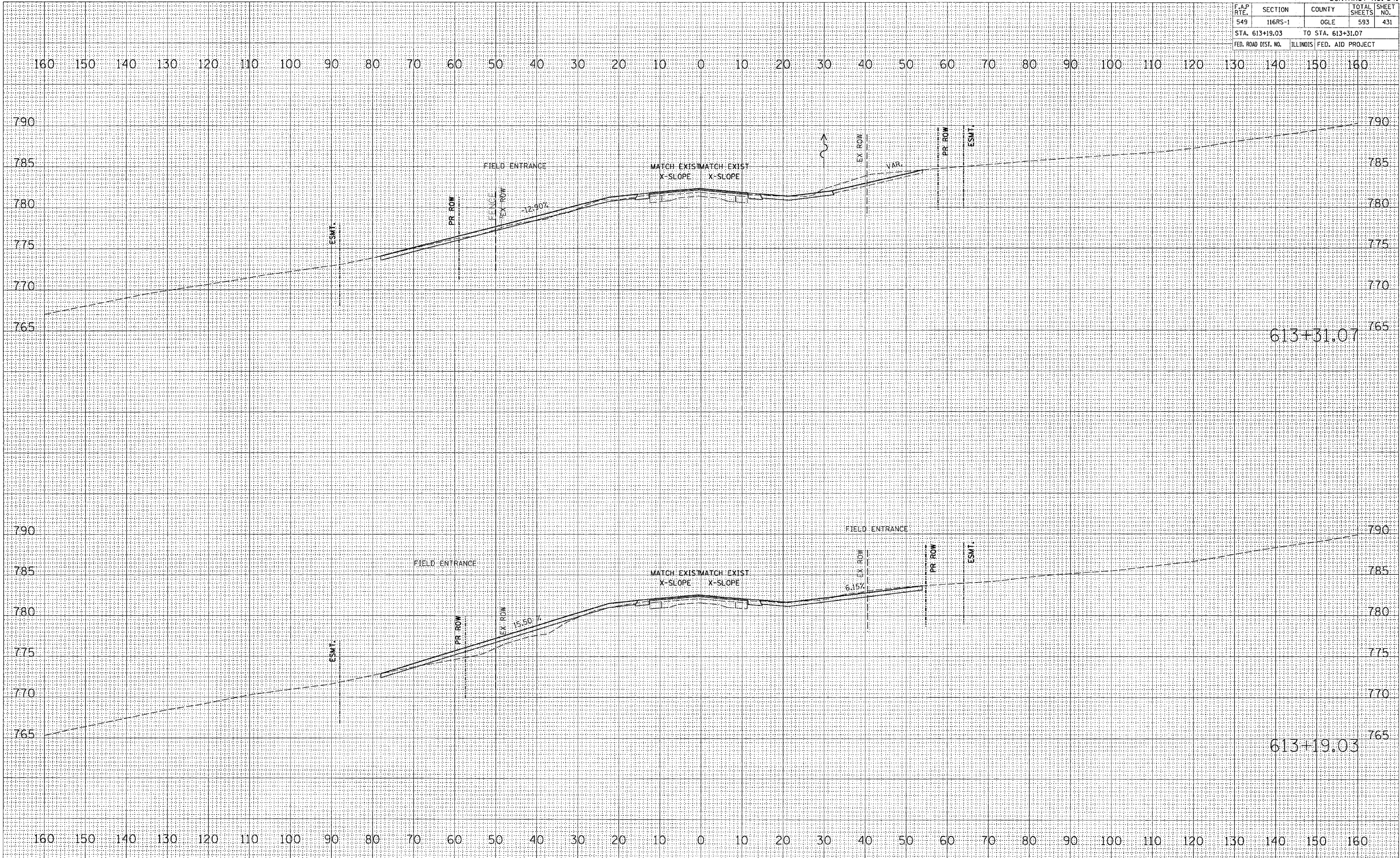


F.A.P. RTE.	SECTION	COUNTY	TOTAL SHEETS	SHEET NO.
549	116RS-1	OGLE	593	431
STA. 613+19.03		TO STA. 613+31.07		
FED. ROAD DIST. NO.		ILLINOIS FED. AID PROJECT		

DATE	
BY	
SURVEYED	
PLOTTED	
NOTE BOOK	
AREAS CHECKED	
NO.	

DATE	
BY	
SURVEYED	
PLOTTED	
NOTE BOOK	
AREAS CHECKED	
NO.	

PLOT DATE: Tue Feb 09 11:55:03 2005  
 FILE NAME: C:\126477\126477.mxd  
 PLOT SCALE: 1/8" = 1' IN.  
 REFERENCE: #REF#















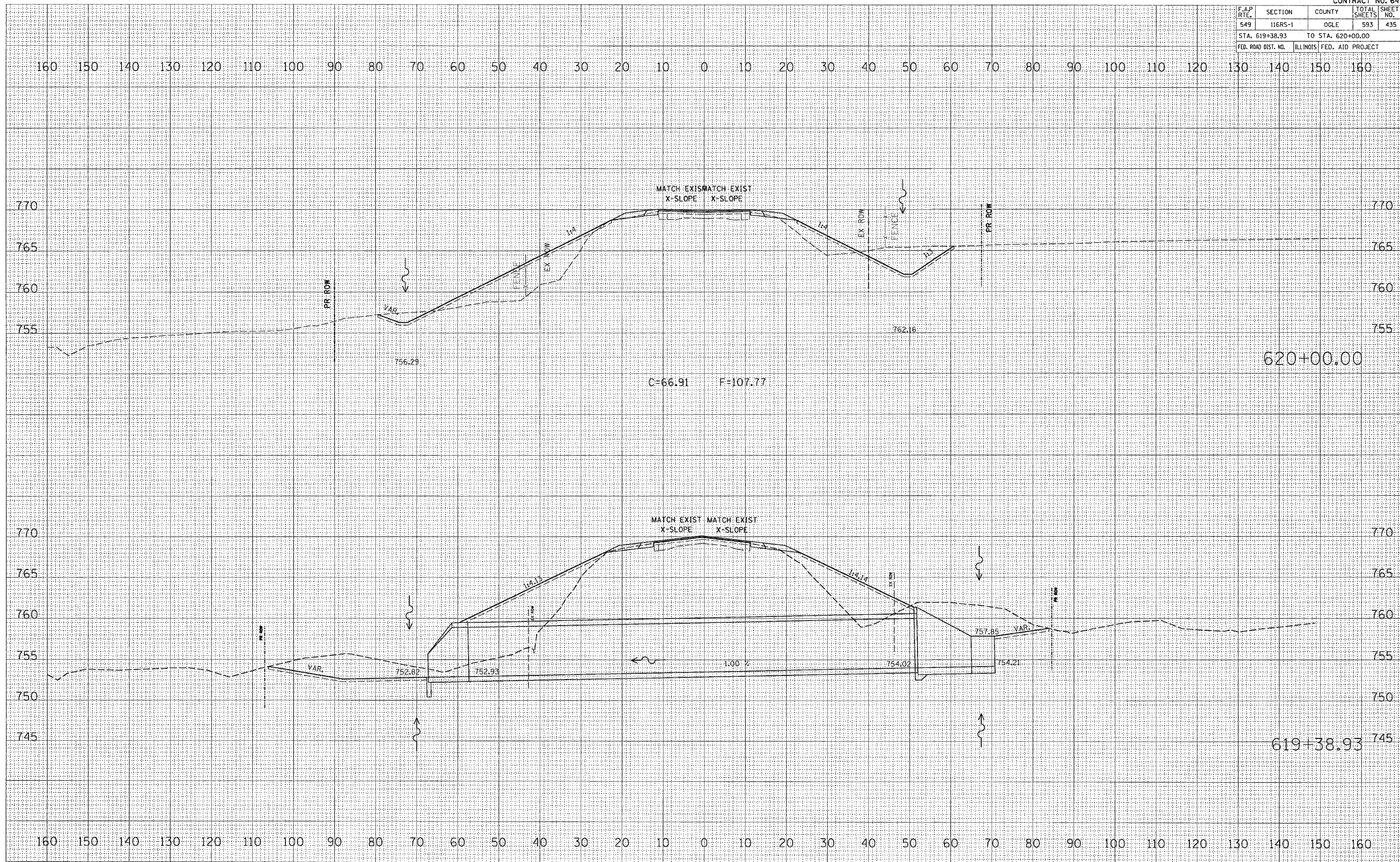


F.A.P. RTE.	SECTION	COUNTY	TOTAL SHEETS	SHEET NO.
549	116RS-1	OGLE	593	435
STA. 619+38.93		TO STA. 620+00.00		
FED. ROAD DIST. NO.		ILLINOIS	FED. AID PROJECT	

DATE	
BY	
DESIGNED	
PLOTTED	
TEMPLATE	
AREAS CHECKED	
FINAL SURVEY	
NOTE BOOK	
NO.	

DATE	
BY	
DESIGNED	
PLOTTED	
TEMPLATE	
AREAS CHECKED	
ORIGINAL SURVEY	
NOTE BOOK	
NO.	

PLOT DATE = Tue Feb 08 11:35:06 2005  
 FILE NAME = C:\pds\msta\200417\080417.dwg  
 SCALE = 10.0000 / IN.  
 REFERENCE = 0.0000



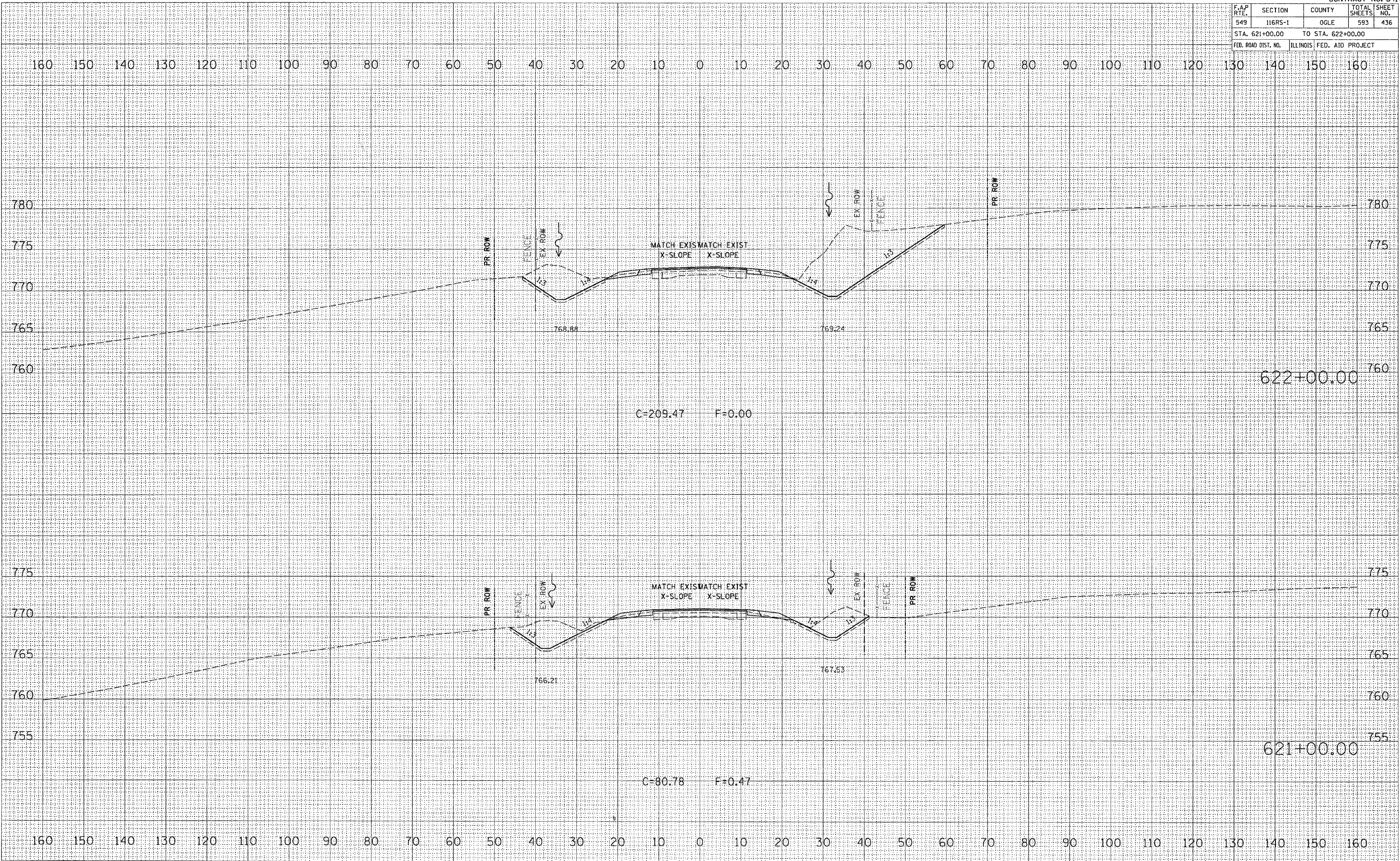


F.A.P. RTE.	SECTION	COUNTY	TOTAL SHEETS	SHEET NO.
549	116RS-1	OGLE	593	436
STA. 621+00.00		TO STA. 622+00.00		
FED. ROAD DIST. NO.		ILLINOIS FED. AID PROJECT		

DATE	BY
REVISIONS	
SURVEY	
NOTED	
TEMPLATE	
AREAS	
CHECKED	
NO.	

DATE	BY
REVISIONS	
SURVEY	
NOTED	
TEMPLATE	
AREAS	
CHECKED	
NO.	

PLOT DATE = Tue Feb 08 11:35:06 2005  
 FILE NAME = C:\p\c\projects\200497\080497.dwg  
 PLOT SCALE = 10.0000 / IN.  
 REFERENCE = REF#







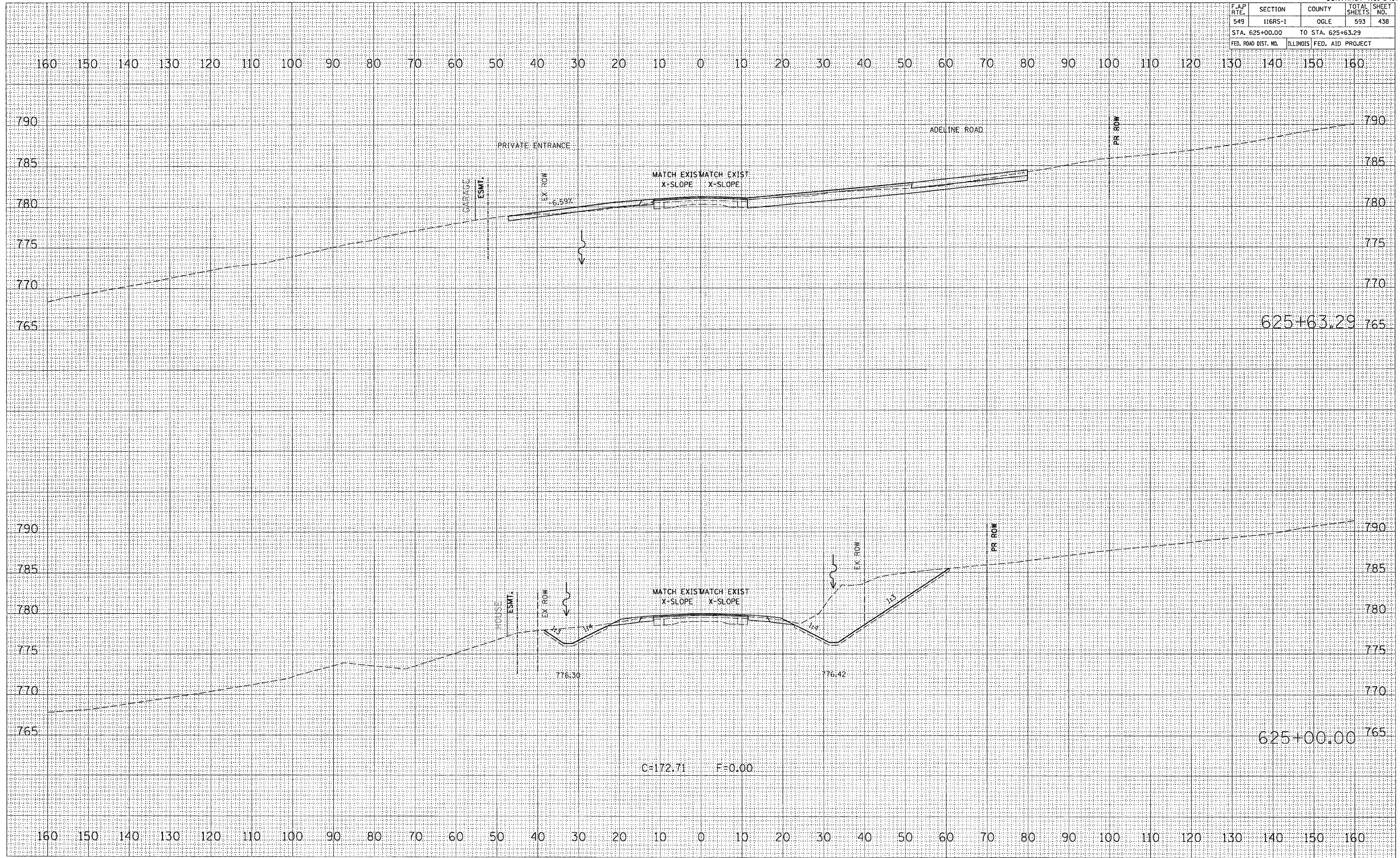


F.A.P. RTE.	SECTION	COUNTY	TOTAL SHEETS	SHEET NO.
549	116RS-1	OGLE	593	438
STA. 625+00.00		TO STA. 625+63.29		
FED. ROAD DIST. NO.		ILLINOIS FED. AID PROJECT		

DATE	
BY	
CHECKED	
PLOTTED	
TEMPLATE	
AREAS	
CHECKED	
FINAL SURVEY NOTE BOOK NO.	

DATE	
BY	
CHECKED	
PLOTTED	
TEMPLATE	
AREAS	
CHECKED	
ORIGINAL SURVEY NOTE BOOK NO.	

PLOT DATE = Tue Feb 08 11:35:07 2005  
 FILE NAME = C:\p\projects\200497\road\116rs-1\fig116rs-1.dwg  
 PLOT SCALE = 10.0000 / IN.  
 REFERENCE = REF#





F.A.P. RTE.	SECTION	COUNTY	TOTAL SHEETS	SHEET NO.
549	116RS-1	OGLE	593	439
STA. 625+80.15		TO STA. 626+00.00		
FED. ROAD DIST. NO.		ILLINOIS FED. AID PROJECT		

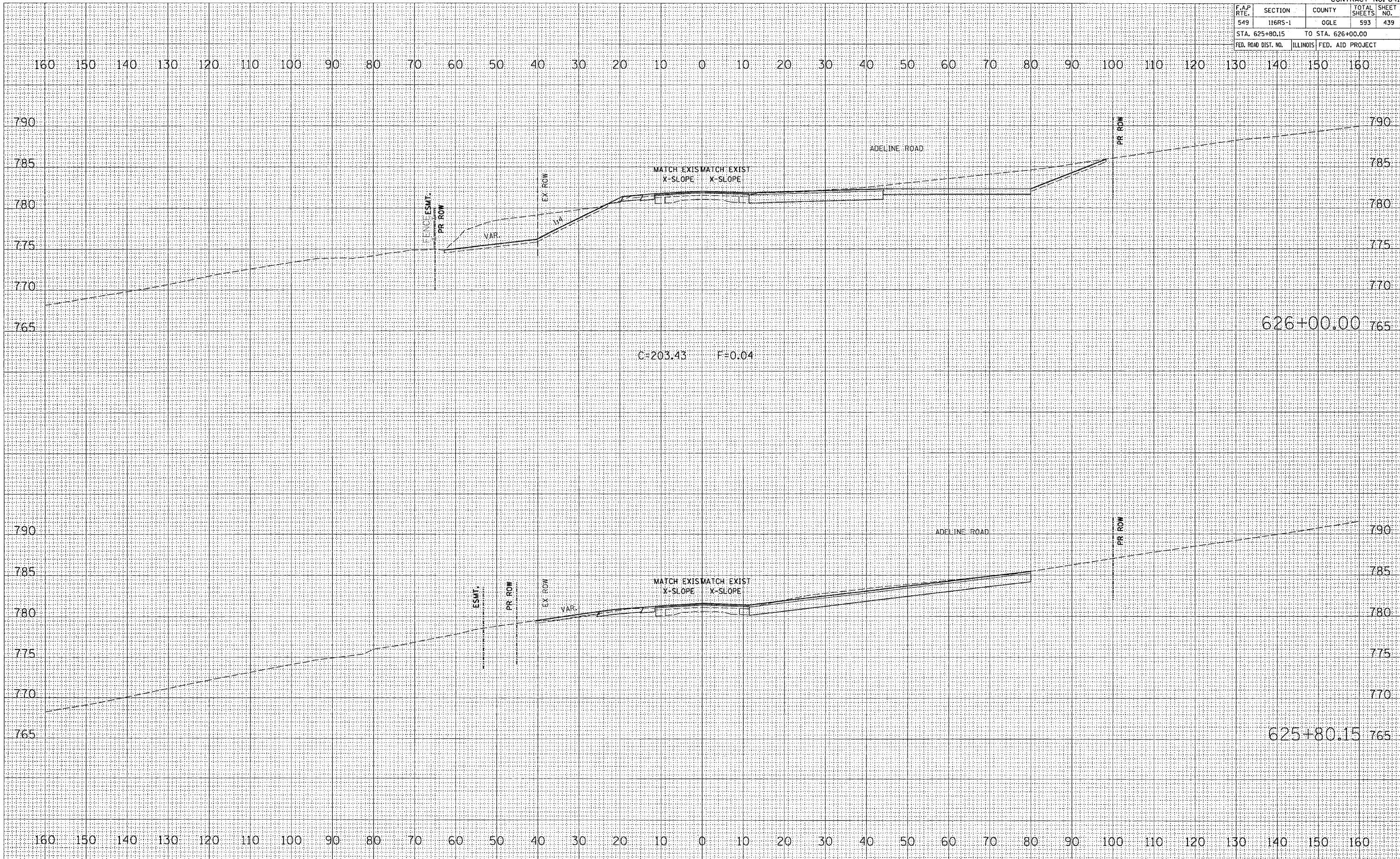
BY	DATE

SURVEYED \_\_\_\_\_  
 PLOTTED \_\_\_\_\_  
 NOTE BOOK \_\_\_\_\_  
 AREAS CHECKED \_\_\_\_\_  
 NO. \_\_\_\_\_

BY	DATE

ORIGINAL SURVEYED \_\_\_\_\_  
 PLOTTED \_\_\_\_\_  
 NOTE BOOK \_\_\_\_\_  
 AREAS CHECKED \_\_\_\_\_  
 NO. \_\_\_\_\_

PLOT DATE = Tue Feb 08 11:36:08 2006  
 FILE NAME = C:\p00\p00\2004\17\0824\17\match\match.dwg  
 PLOT SCALE = 10.0000' / IN.  
 REFERENCE = #REF#



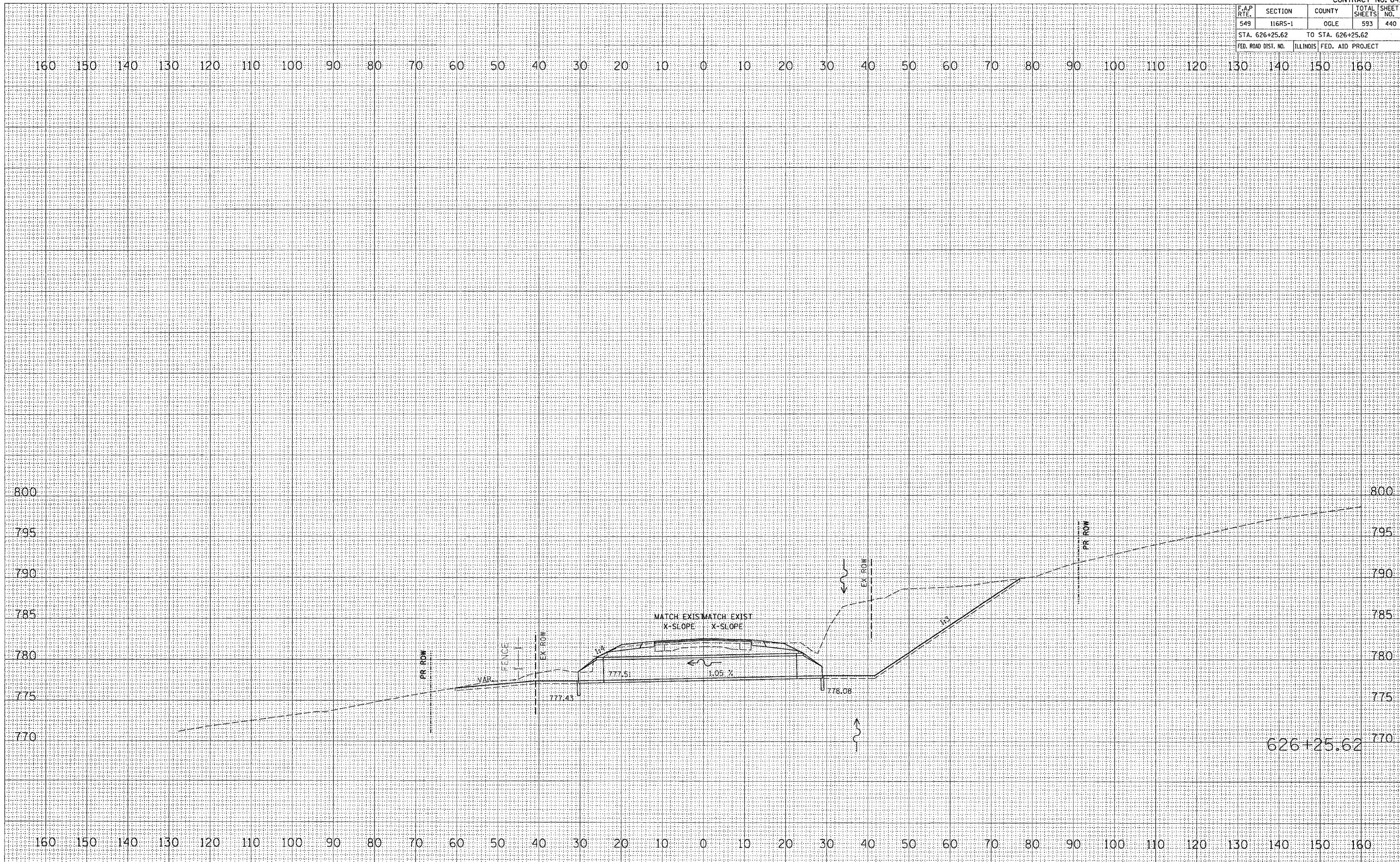


F.A.P. RTE.	SECTION	COUNTY	TOTAL SHEETS	SHEET NO.
549	116RS-1	OGLE	593	440
STA. 626+25.62		TO STA. 626+25.62		
FED. ROAD DIST. NO.		ILLINOIS	FED. AID PROJECT	

FINISHED SURVEY	BY	DATE
NOTED BOOK		
AREAS CHECKED		

ORIGINAL SURVEY	BY	DATE
NOTED BOOK		
AREAS CHECKED		

PLOT DATE = Tue Feb 08 11:35:08 2005  
 FILE NAME = C:\p\c\p\act\p\200497\802497.kmh  
 PLOT SCALE = 10.0000' / IN.  
 REFERENCE = 8100\*



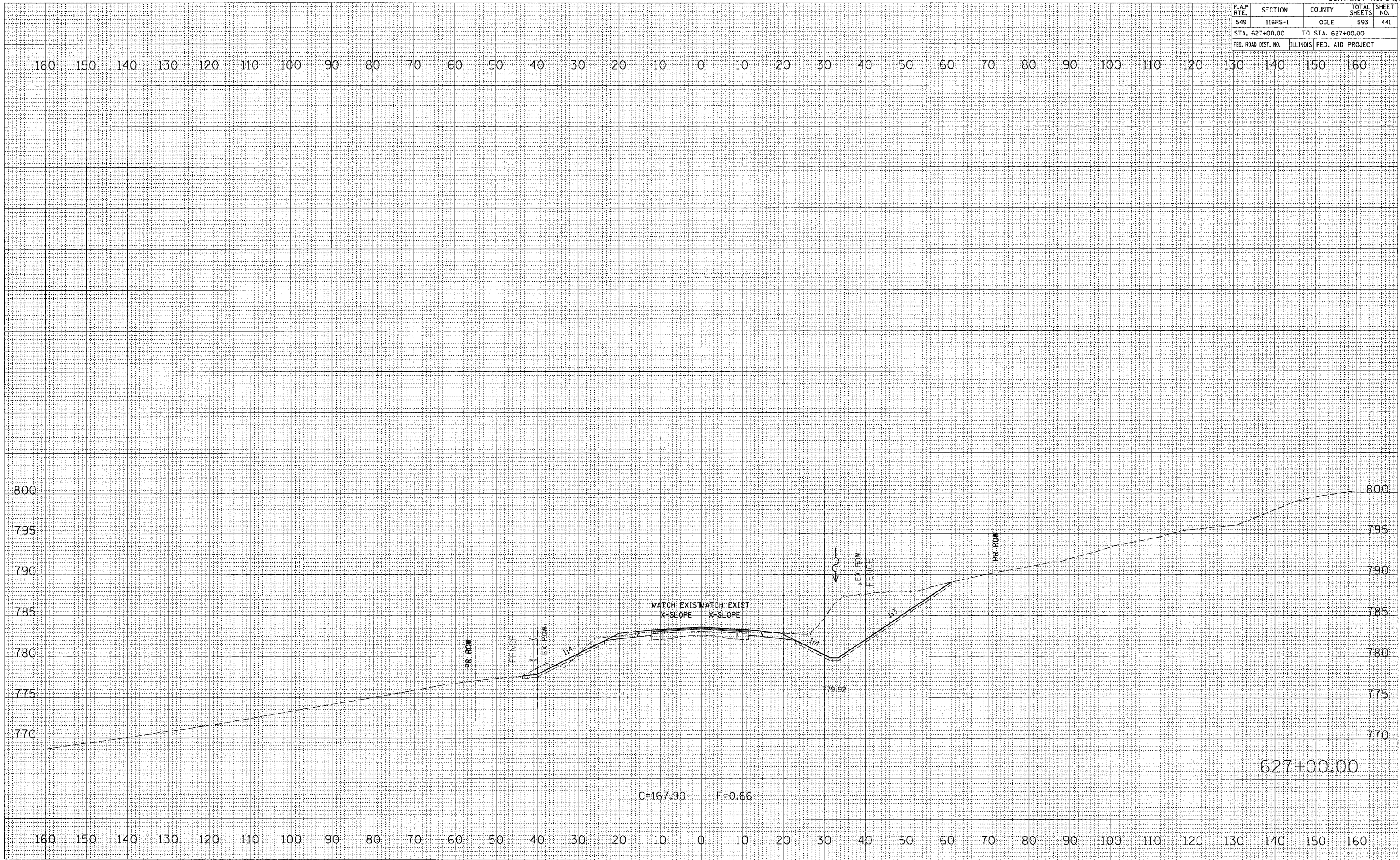


F.A.P. RTE.	SECTION	COUNTY	TOTAL SHEETS	SHEET NO.
549	116RS-1	OGLE	593	441
STA. 627+00.00		TO STA. 627+00.00		
FED. ROAD DIST. NO.		ILLINOIS FED. AID PROJECT		

DATE	
BY	
CHECKED	
DESIGNED	
PLOTTED	
TEMPLATE	
NOTE BOOK	
AREAS CHECKED	
NO.	

DATE	
BY	
CHECKED	
DESIGNED	
PLOTTED	
TEMPLATE	
NOTE BOOK	
AREAS CHECKED	
NO.	

PLOT DATE = Tue Feb 08 11:35:07 2005  
 FILE NAME = C:\p\projects\200417\627+00.00\417.dwg  
 PLOT SCALE = 10.0000' / 1"



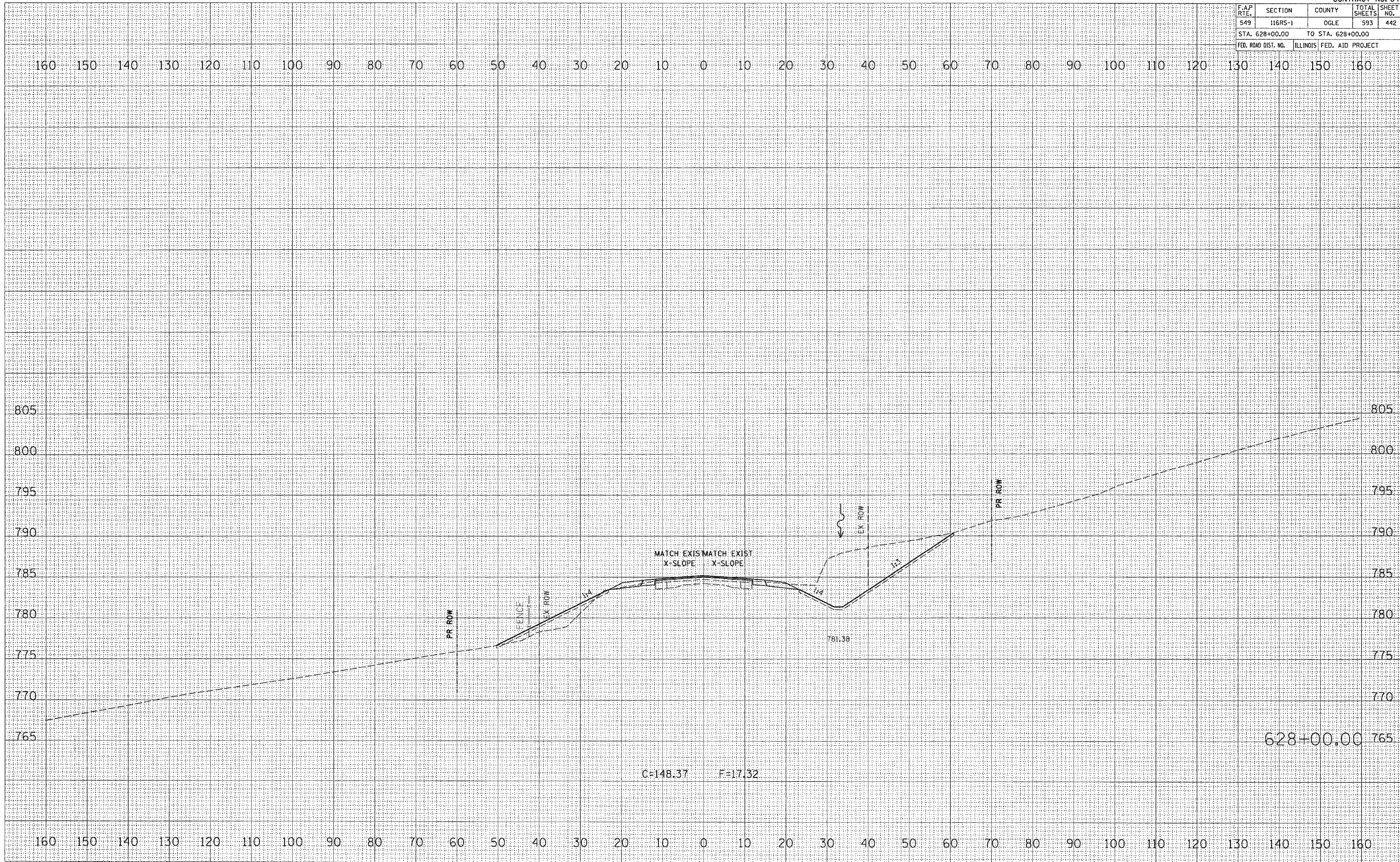


F.A.P. RTE.	SECTION	COUNTY	TOTAL SHEETS	SHEET NO.
549	116RS-1	OGLE	593	442
STA. 628+00.00		TO STA. 628+00.00		
FED. ROAD DIST. NO.		ILLINOIS FED. AID PROJECT		

FINAL SURVEY	CHECKED	BY	DATE
NOTE BOOK	PLOTTED		
NO.	TEMPLATE		
	AREAS		
	CHECKED		

ORIGINAL SURVEY	CHECKED	BY	DATE
NOTE BOOK	PLOTTED		
NO.	TEMPLATE		
	AREAS		
	CHECKED		

PLOT DATE = Tue Feb 08 11:35:03 2005  
 FILE NAME = C:\pcc\mets\220497\080497.mxd  
 PLOT SCALE = 10.0000' / IN.  
 REFERENCE = NAD83







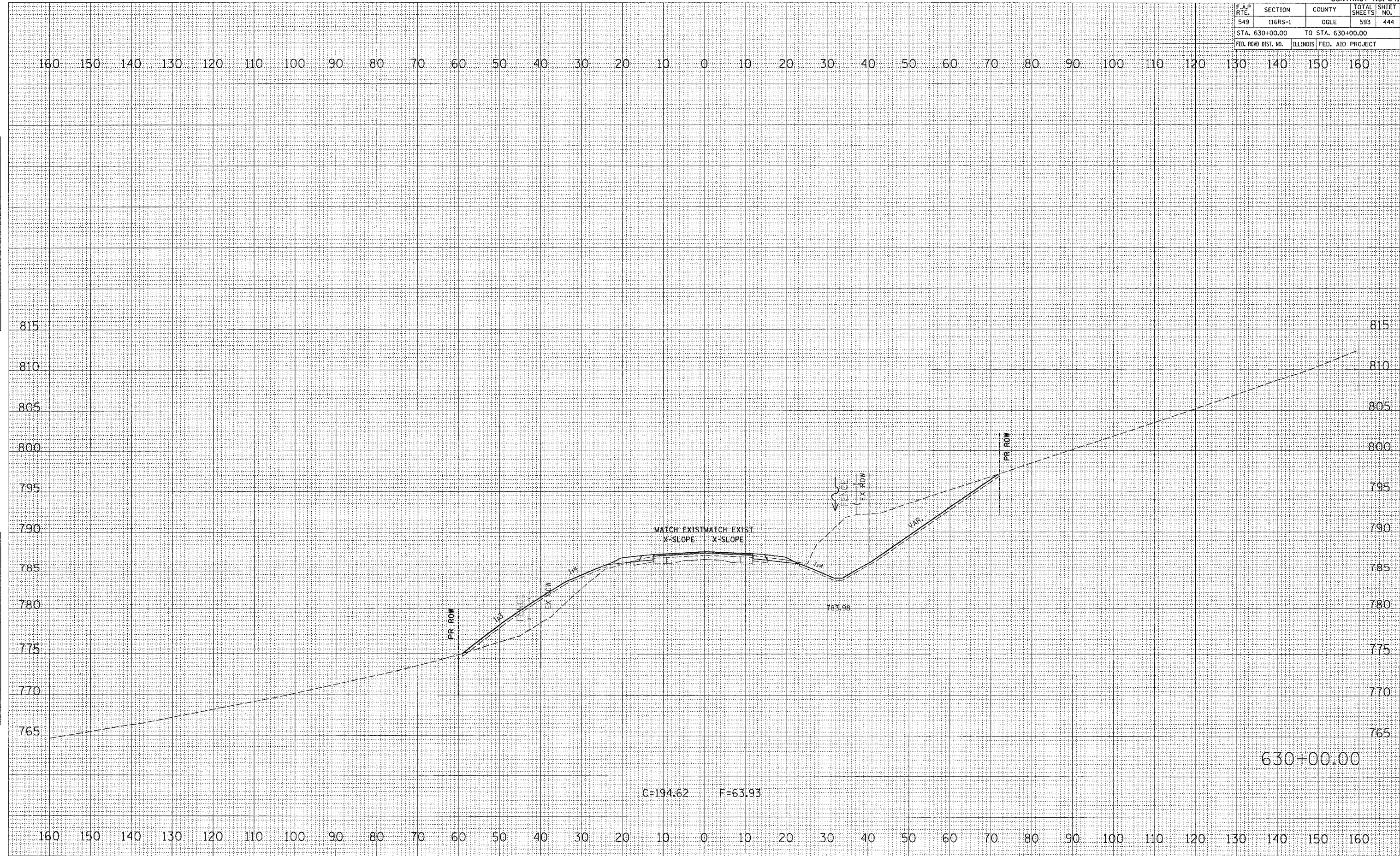


F.A.P. RTE.	SECTION	COUNTY	TOTAL SHEETS	SHEET NO.
549	116RS-1	OGLE	593	444
STA. 630+00.00 TO STA. 630+00.00				
FED. ROAD DIST. NO.		ILLINOIS FED. AID PROJECT		

FINAL SURVEY	SURVEYED	BY	DATE
NOTE BOOK	TEMP. DATE		
NO.	AREAS CHECKED		

ORIGINAL SURVEY	SURVEYED	BY	DATE
NOTE BOOK	TEMP. DATE		
NO.	AREAS CHECKED		

PLOT DATE = Tue Feb 08 11:35:18 2005  
 FILE NAME = C:\projects\2004\17\64178\shp\64178.dwg  
 PLOT SCALE = 10.00000 / 1 IN.  
 REFERENCE = 6REF



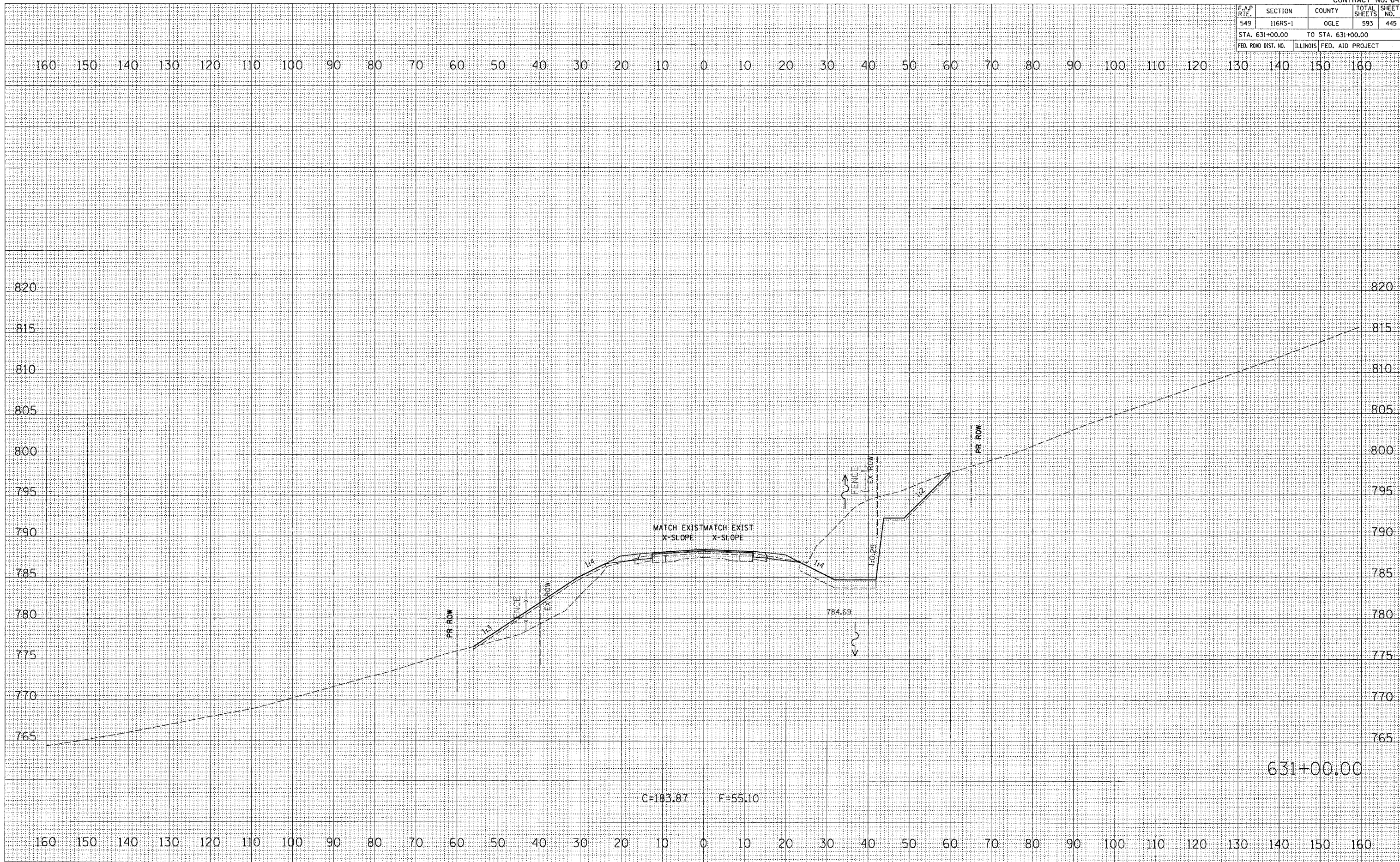


F.A.P. RTE.	SECTION	COUNTY	TOTAL SHEETS	SHEET NO.
549	116RS-1	OGLE	593	445
STA. 631+00.00		TO STA. 631+00.00		
FED. ROAD DIST. NO.		ILLINOIS	FED. AID PROJECT	

FINISH	DATE
SURVEY	BY
NOTED	
BOOK	
NO.	

ORIGINAL	DATE
SURVEY	BY
NOTED	
BOOK	
NO.	

PLOT DATE = Tue Feb 08 11:35:11 2005  
 FILE NAME = C:\pvc\meta\p200497\000497\area\116rs-1\116rs-1.dwg  
 PLOT SCALE = 10.0000 / IN.  
 REFERENCE = AREA#



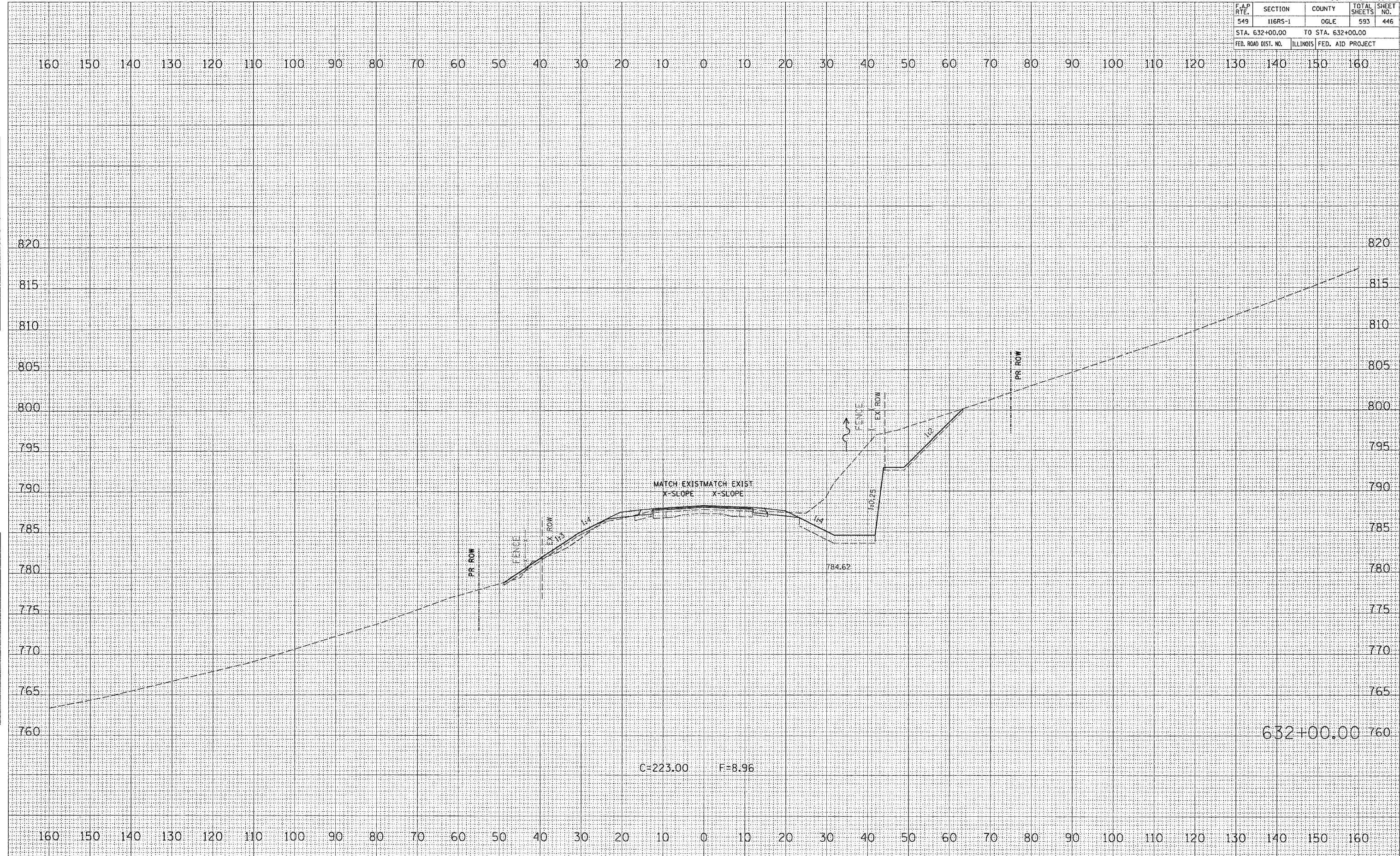


F.A.P. RTE.	SECTION	COUNTY	TOTAL SHEETS	SHEET NO.
549	116RS-1	OGLE	593	446
STA. 632+00.00		TO STA. 632+00.00		
FED. ROAD DIST. NO.		ILLINOIS FED. AID PROJECT		

FINAL SURVEY	DATE
SURVEYED	BY
NOTE BOOK	NO.
TEMPLATE	AREAS CHECKED
AREAS	CHECKED

ORIGINAL SURVEY	DATE
SURVEYED	BY
NOTE BOOK	NO.
TEMPLATE	AREAS CHECKED
AREAS	CHECKED

PLOT DATE = Tue Feb 08 10:25:12 2005  
 FILE NAME = C:\projects\200417\632+00\17.msh  
 PLOT SCALE = 1/8"=1'-0"  
 REFERENCE = #REF#



632+00.00





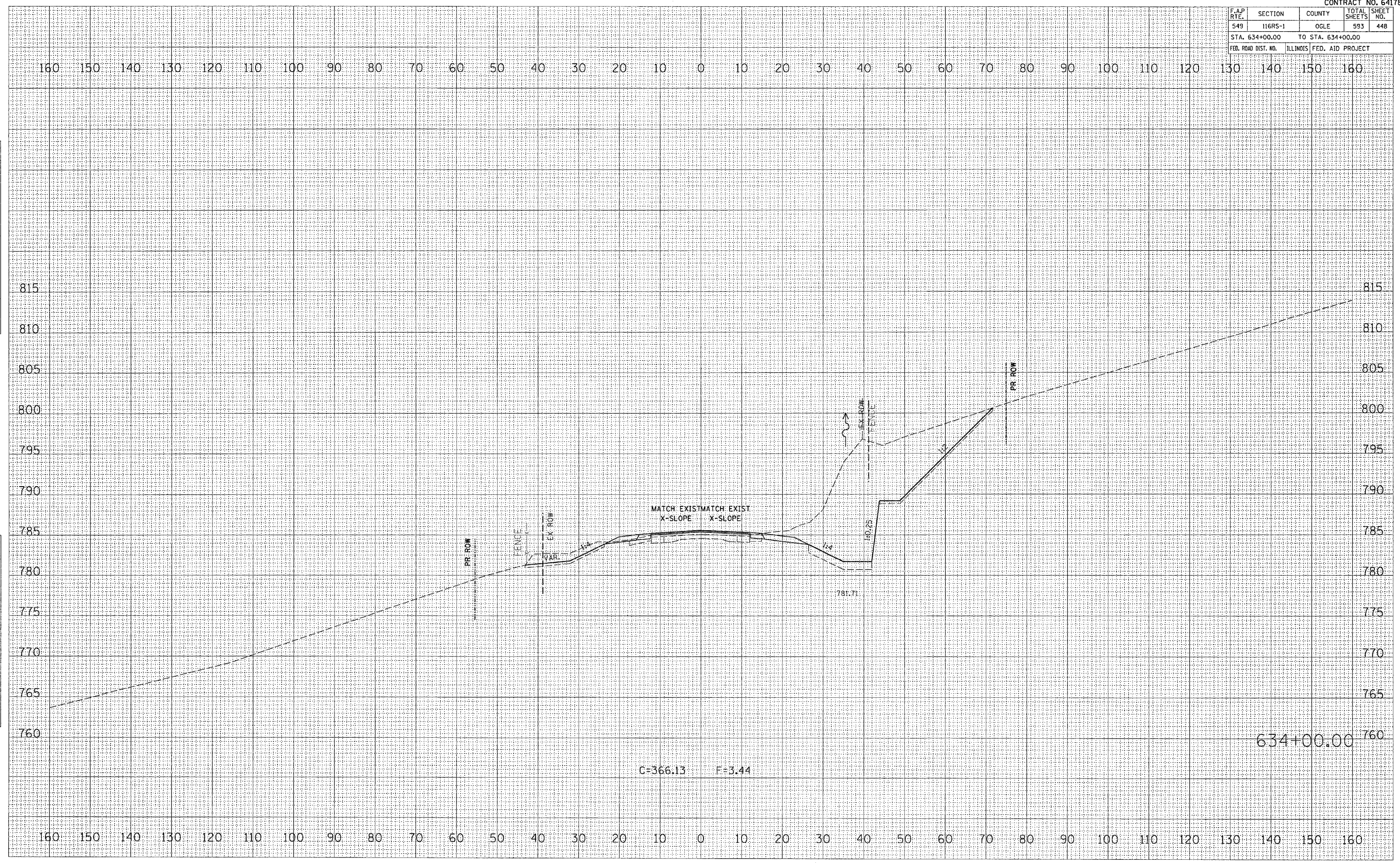


F.A.P. RTE.	SECTION	COUNTY	TOTAL SHEETS	SHEET NO.
549	116RS-1	OGLE	593	448
STA. 634+00.00		TO STA. 634+00.00		
FED. ROAD DIST. NO.		ILLINOIS FED. AID PROJECT		

FINAL SURVEY	DATE
BY	
NO. _____	

ORIGINAL SURVEY	DATE
BY	
NO. _____	

PLOT DATE = Tue Feb 08 11:35:13 2005  
 FILE NAME = C:\p\projects\2004\17\688417.msh  
 PLOT SCALE = 1/8"=1'-0"  
 REFERENCE = 61878







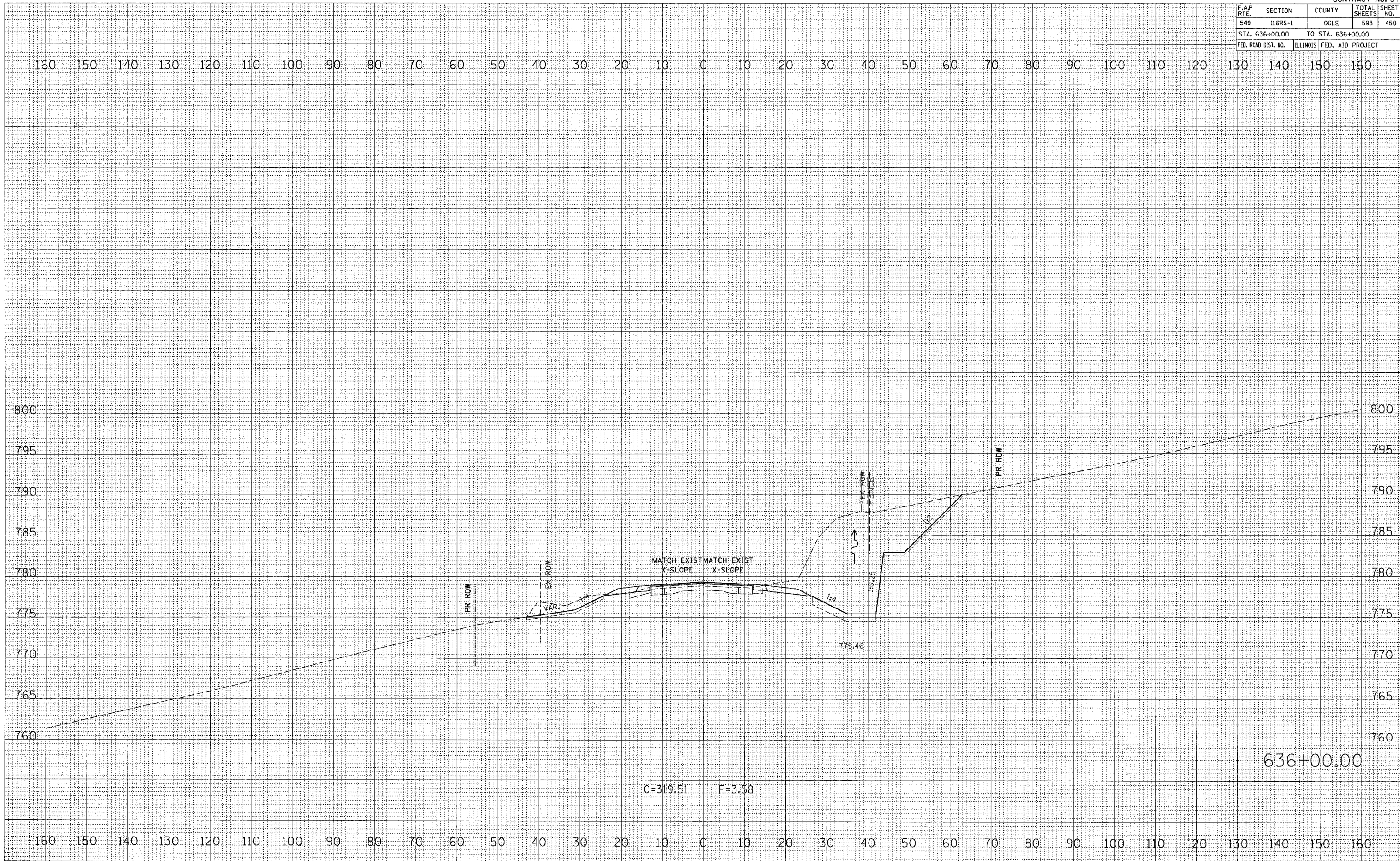


F.A.P. RTE.	SECTION	COUNTY	TOTAL SHEETS	SHEET NO.
549	116R5-1	OGLE	593	450
STA. 636+00.00		TO STA. 636+00.00		
FED. ROAD DIST. NO.		ILLINOIS FED. AID PROJECT		

FINAL SURVEY	BY	DATE
REVISIONS		
NOTED		
PLATE		
AREAS		
CHECKED		

ORIGINAL SURVEY	BY	DATE
REVISIONS		
NOTED		
PLATE		
AREAS		
CHECKED		

PLOT DATE = Tue Feb 08 11:35:14 2005  
 FILE NAME = C:\p\projects\2004\17\880497\msh\#001.p  
 PLOT SCALE = 18.0000 / IN.  
 REFERENCE = 000000











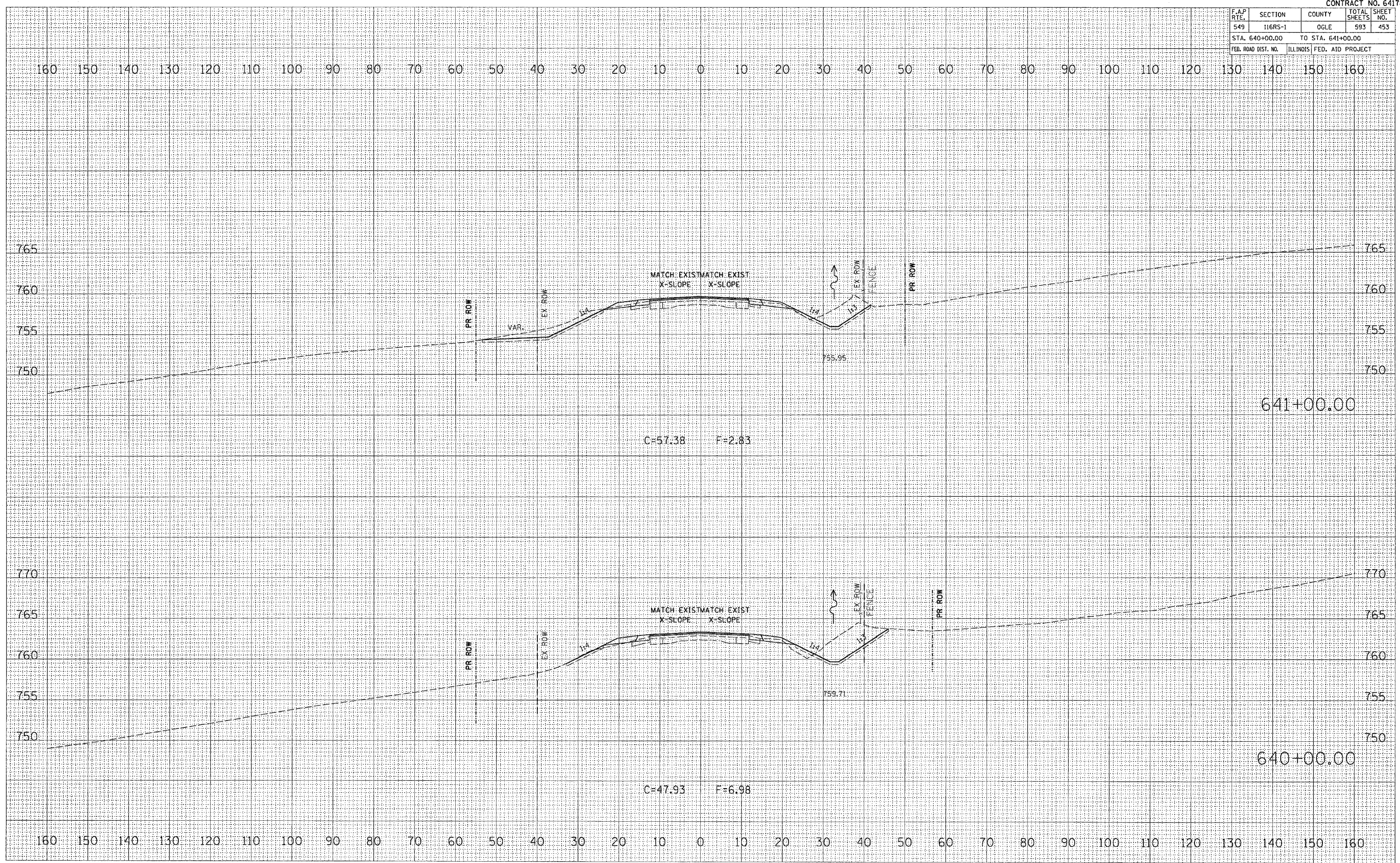


F.A.P. RTE.	SECTION	COUNTY	TOTAL SHEETS	SHEET NO.
549	116RS-1	OGLE	593	453
STA. 640+00.00		TO STA. 641+00.00		
FED. ROAD DIST. NO.		ILLINOIS	FED. AID PROJECT	

FINAL SURVEY	DATE
REVISIONS	BY
NOTED	
PLATTED	
TEMPLATE	
AREAS	
CHECKED	
NO.	

ORIGINAL SURVEY	DATE
REVISIONS	BY
NOTED	
PLATTED	
TEMPLATE	
AREAS	
CHECKED	
NO.	

PLOT DATE = Tue Feb 08 11:35:15 2005  
 FILE NAME = C:\pds\pds13\p2304917\080457.kmh  
 PLOT SCALE = 10.0000 / IN.  
 REFERENCE = BRG 9

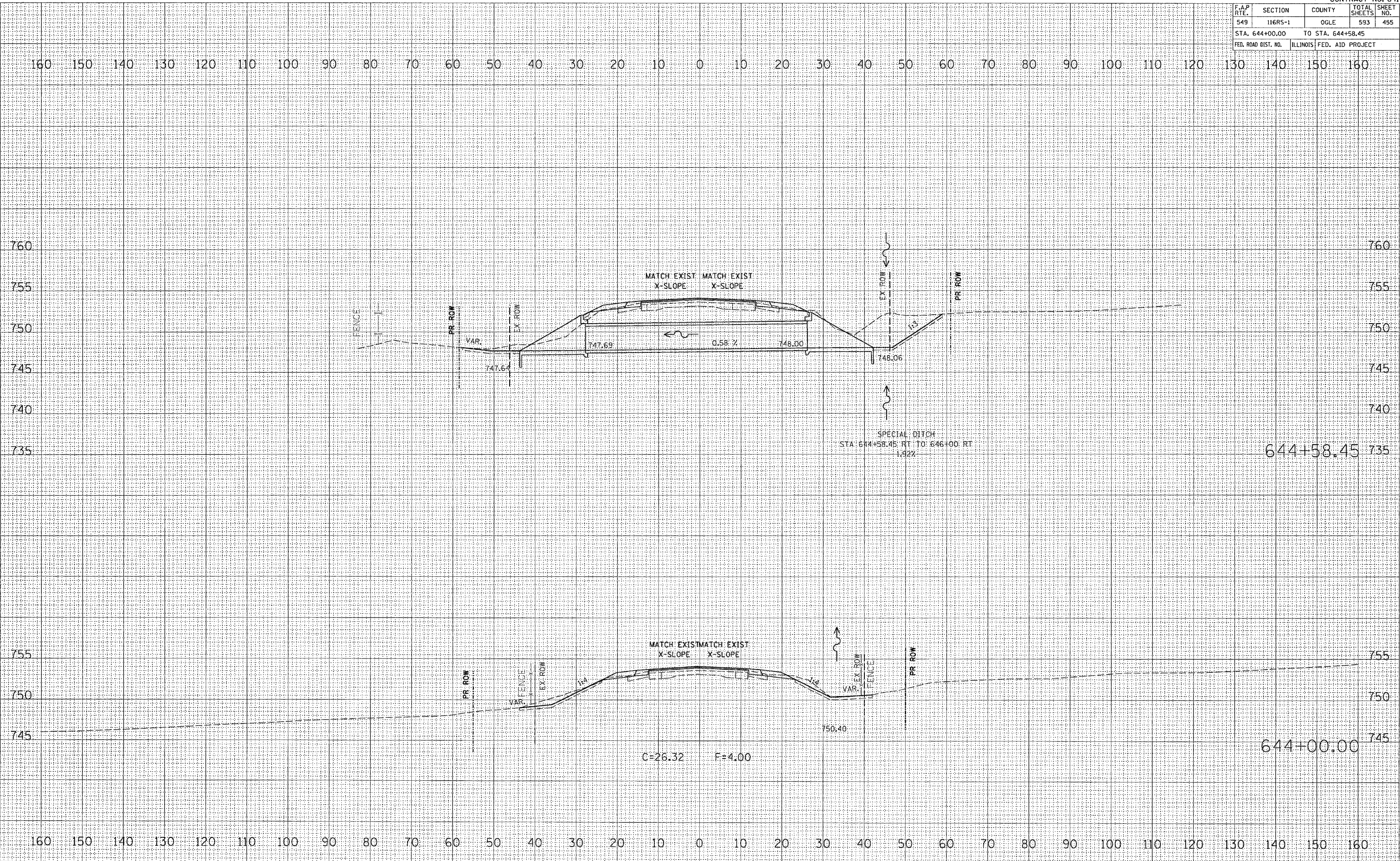








F.A.P. RTE.	SECTION	COUNTY	TOTAL SHEETS	SHEET NO.
549	116RS-1	OGLE	593	455
STA. 644+00.00		TO STA. 644+58.45		
FED. ROAD DIST. NO.		ILLINOIS FED. AID PROJECT		



FINAL SURVEY	DATE
SURVEYED	BY
NOTE BOOK	NO.
AREAS CHECKED	

ORIGINAL SURVEY	DATE
SURVEYED	BY
NOTE BOOK	NO.
AREAS CHECKED	

PLOT DATE = Tue Feb 08 11:35:16 2005  
 FILE NAME = C:\projects\2004\17\_08\17.mxd  
 PLOT SCALE = 1/8" = 100'  
 REFERENCE = #REF#





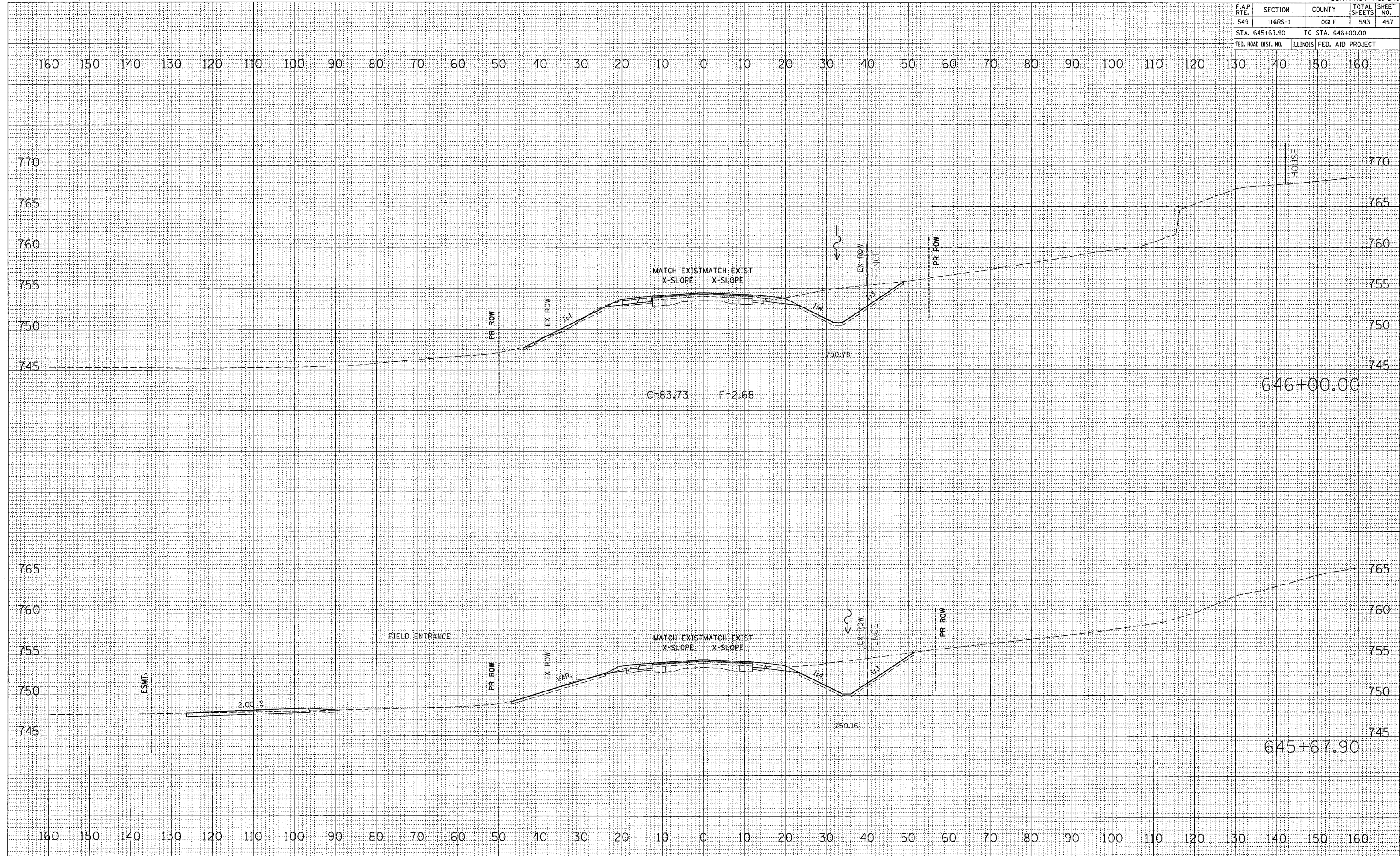


F.A.P. RTE.	SECTION	COUNTY	TOTAL SHEETS	SHEET NO.
549	116RS-1	OGLD	593	457
STA. 645+67.90		TO STA. 646+00.00		
FED. ROAD DIST. NO.		ILLINOIS FED. AID PROJECT		

FINAL SURVEY	DATE
NOTED BOOK	BY
NO. AREAS CHECKED	

ORIGINAL SURVEY	DATE
NOTED BOOK	BY
NO. AREAS CHECKED	

PLOT DATE = Tue Feb 08 11:35:18 2005  
 FILE NAME = C:\p\proj\116RS-1\64178\match\64178.mxd  
 PLOT SCALE = 10.00000 - 7 IN.  
 REFERENCE = \$REF\$



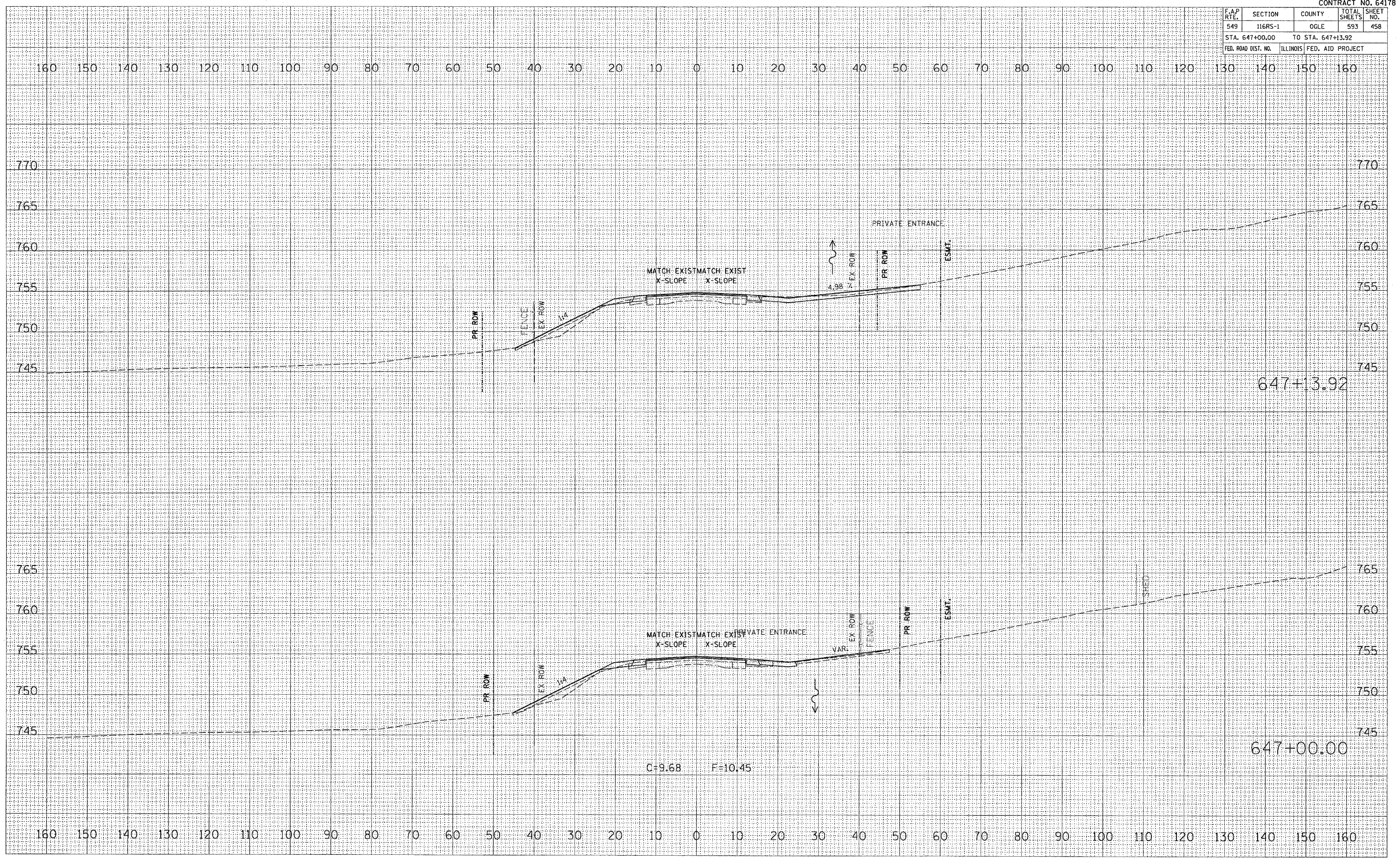


F.A.P. RTE.	SECTION	COUNTY	TOTAL SHEETS	SHEET NO.
549	116RS-1	OGLE	593	458
STA. 647+00.00		TO STA. 647+13.92		
FED. ROAD DIST. NO.		ILLINOIS FED. AID PROJECT		

FINAL SURVEY	DATE
BY	
REVISIONS	
NO.	

ORIGINAL SURVEY	DATE
BY	
REVISIONS	
NO.	

PLOT DATE = Tue Feb 08 11:20:18 2005  
 FILE NAME = C:\projects\116RS-1\116RS-1.dwg  
 PLOT SCALE = 1/8" = 1' / IN.  
 REFERENCE = 41678



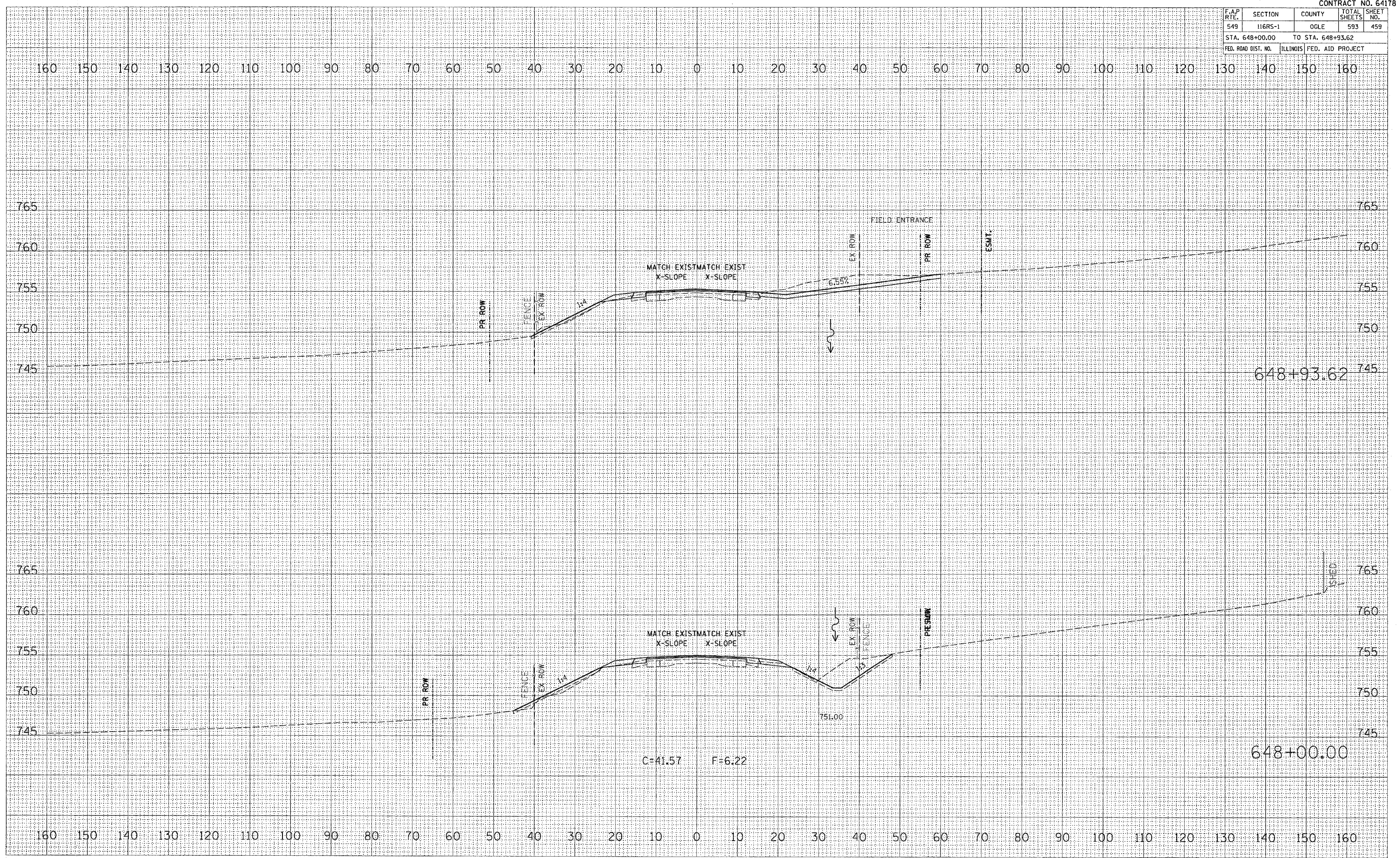


F.A.P. RTE.	SECTION	COUNTY	TOTAL SHEETS	SHEET NO.
549	116RS-1	OGLE	593	459
STA. 648+00.00		TO STA. 648+93.62		
FED. ROAD DIST. NO.		ILLINOIS FED. AID PROJECT		

FILM	DATE
SURVEY	BY
NOTE BOOK	
PLATE	
AREAS CHECKED	
NO.	

ORIGINAL	DATE
SURVEY	BY
NOTE BOOK	
PLATE	
AREAS CHECKED	
NO.	

PLOT DATE = Tue Feb 08 11:35:19 2005  
 FILE NAME = C:\p\projects\p200497\00497.msh  
 PLOT SCALE = 10.0000 / IN.  
 REFERENCE = 116R







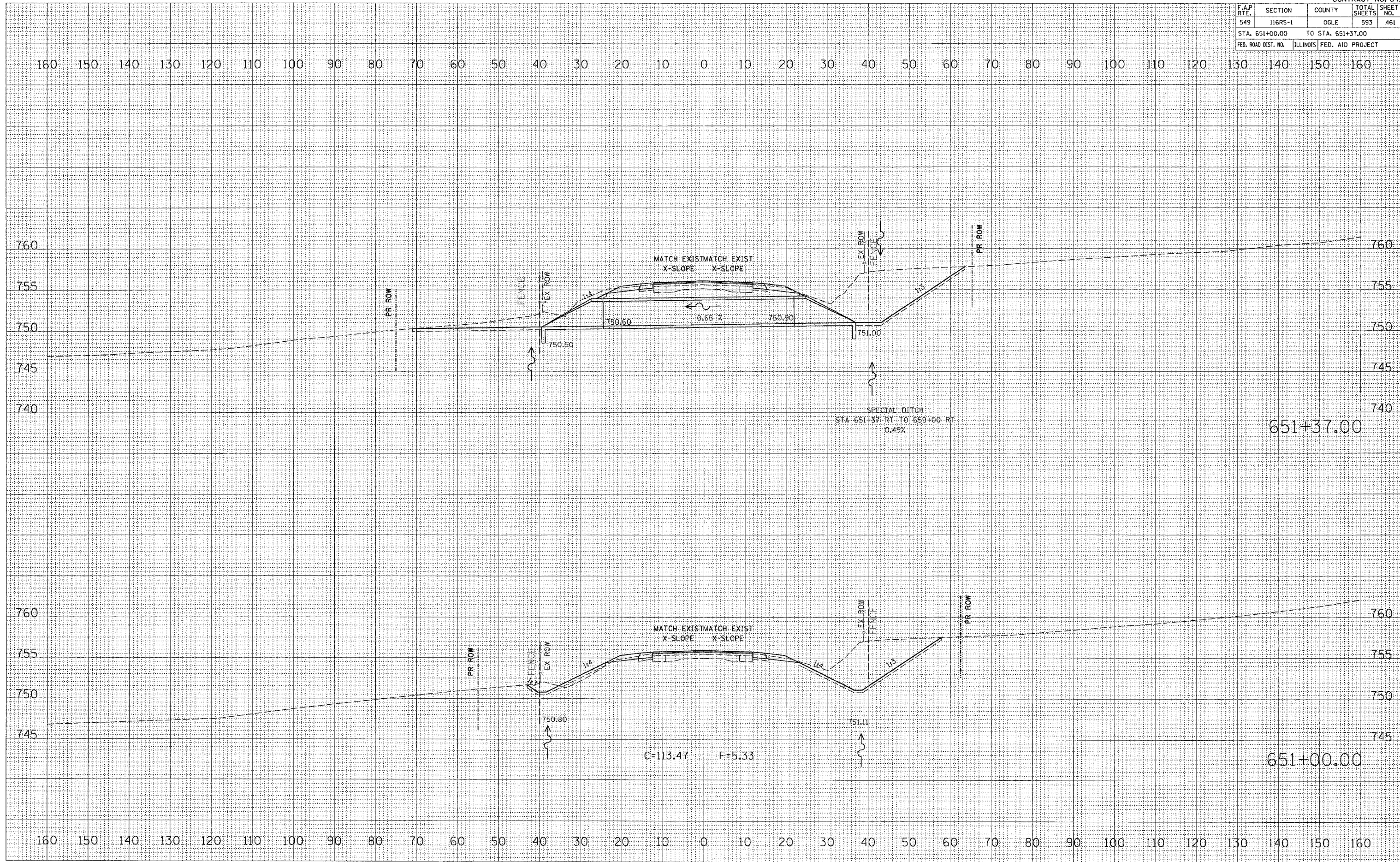


F.A.P. RTE.	SECTION	COUNTY	TOTAL SHEETS	SHEET NO.
549	116RS-1	OGLE	593	461
STA. 651+00.00		TO STA. 651+37.00		
FED. ROAD DIST. NO.		ILLINOIS	FED. AID PROJECT	

DATE	BY

DATE	BY

PLOT DATE = Tue Feb 08 11:35:28 2005  
 FILE NAME = C:\projects\p200497\ad0497.dwg  
 PLOT SCALE = 10.0000 / IN.  
 REFERENCE = SHEET #









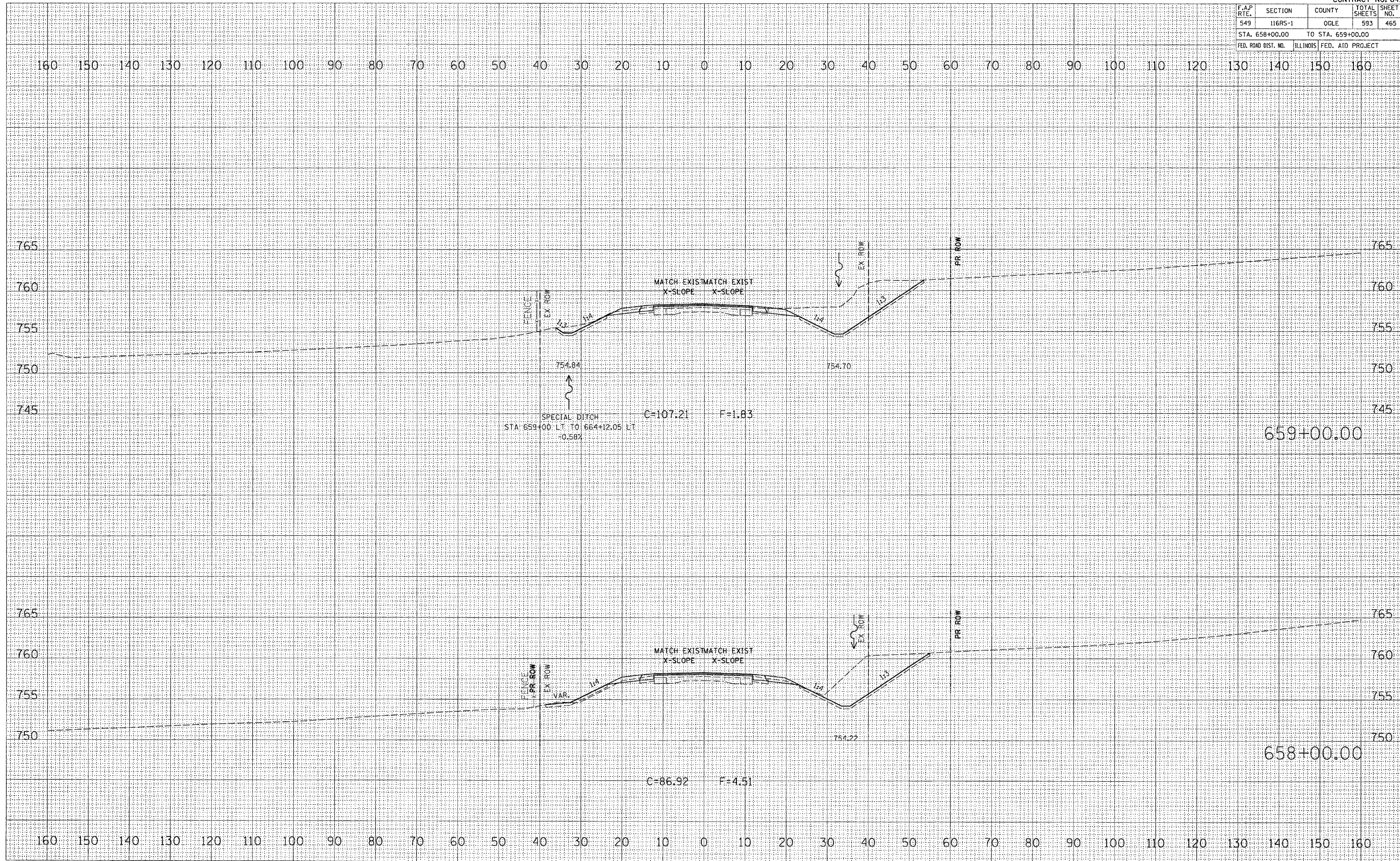








F.A.P. RTE.	SECTION	COUNTY	TOTAL SHEETS	SHEET NO.
549	116RS-1	OGLE	593	465
STA. 658+00.00		TO STA. 659+00.00		
FED. ROAD DIST. NO.		ILLINOIS	FED. AID PROJECT	



FINISHED	DATE
SURVEY	BY
PLOTTED	
TEMPLATE	
AREAS CHECKED	
NO.	

ORIGINAL	DATE
SURVEY	BY
PLOTTED	
TEMPLATE	
AREAS CHECKED	
NO.	

PLOT DATE = Tue Feb 08 11:35:22 2005  
 FILE NAME = C:\projects\116RS-1\116RS-1.dwg  
 PLOT SCALE = 1/8" = 100'-0" / IN.  
 REFERENCE = 116RS-1

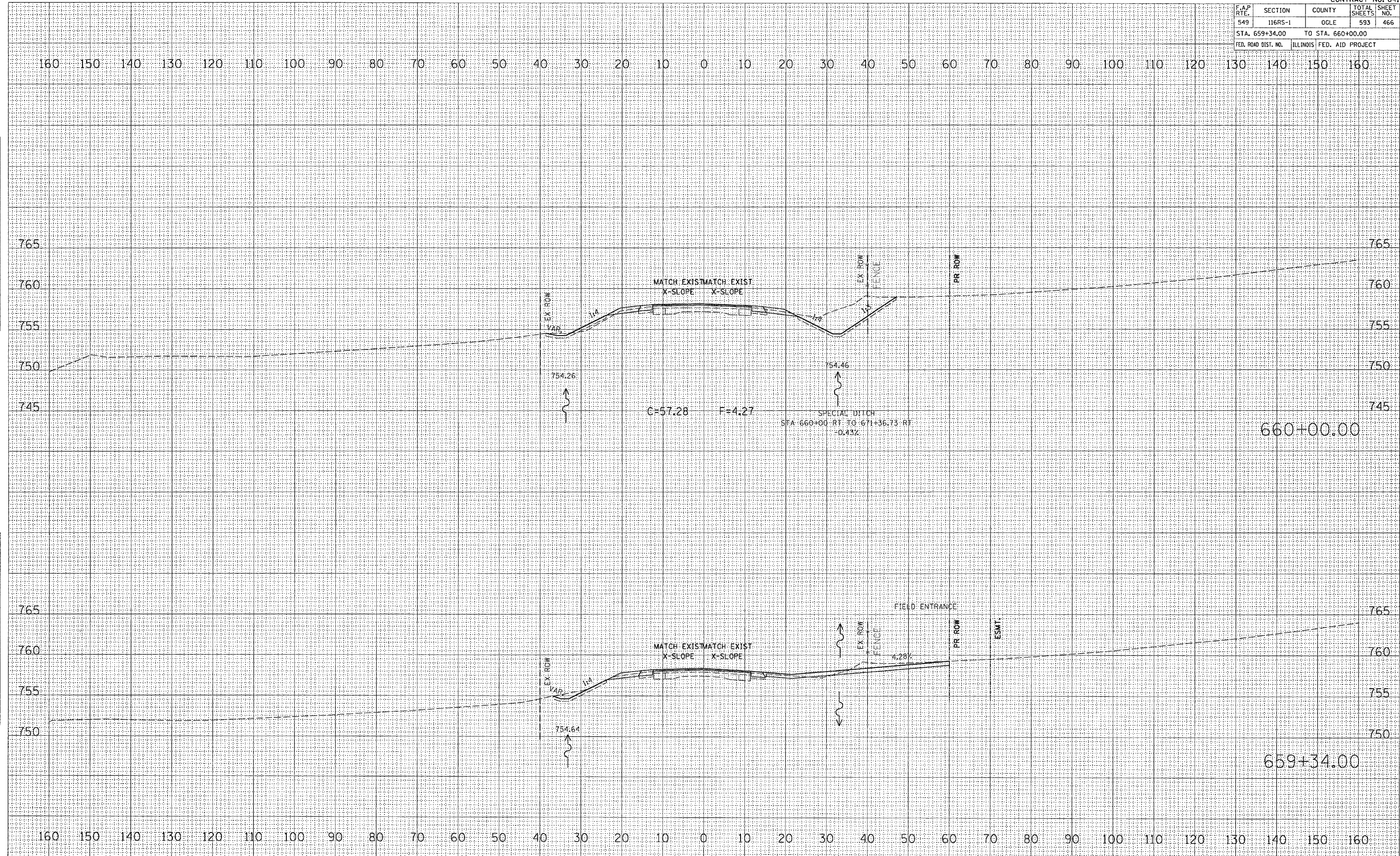


F.A.P. RTE.	SECTION	COUNTY	TOTAL SHEETS	SHEET NO.
549	116RS-1	OGLE	593	466
STA. 659+34.00		TO STA. 660+00.00		
FED. ROAD DIST. NO.		ILLINOIS FED. AID PROJECT		

FINAL SURVEY	DATE
SURVEYED	
NOTE BOOK	
NO.	

ORIGINAL SURVEY	DATE
SURVEYED	
NOTE BOOK	
NO.	

PLOT DATE = Tue Feb 08 11:35:22 2005  
 FILE NAME = C:\p\proj\116rs-1\64178\64178.dwg  
 PLOT SCALE = 1/4" = 100'  
 REFERENCE = 415P\*



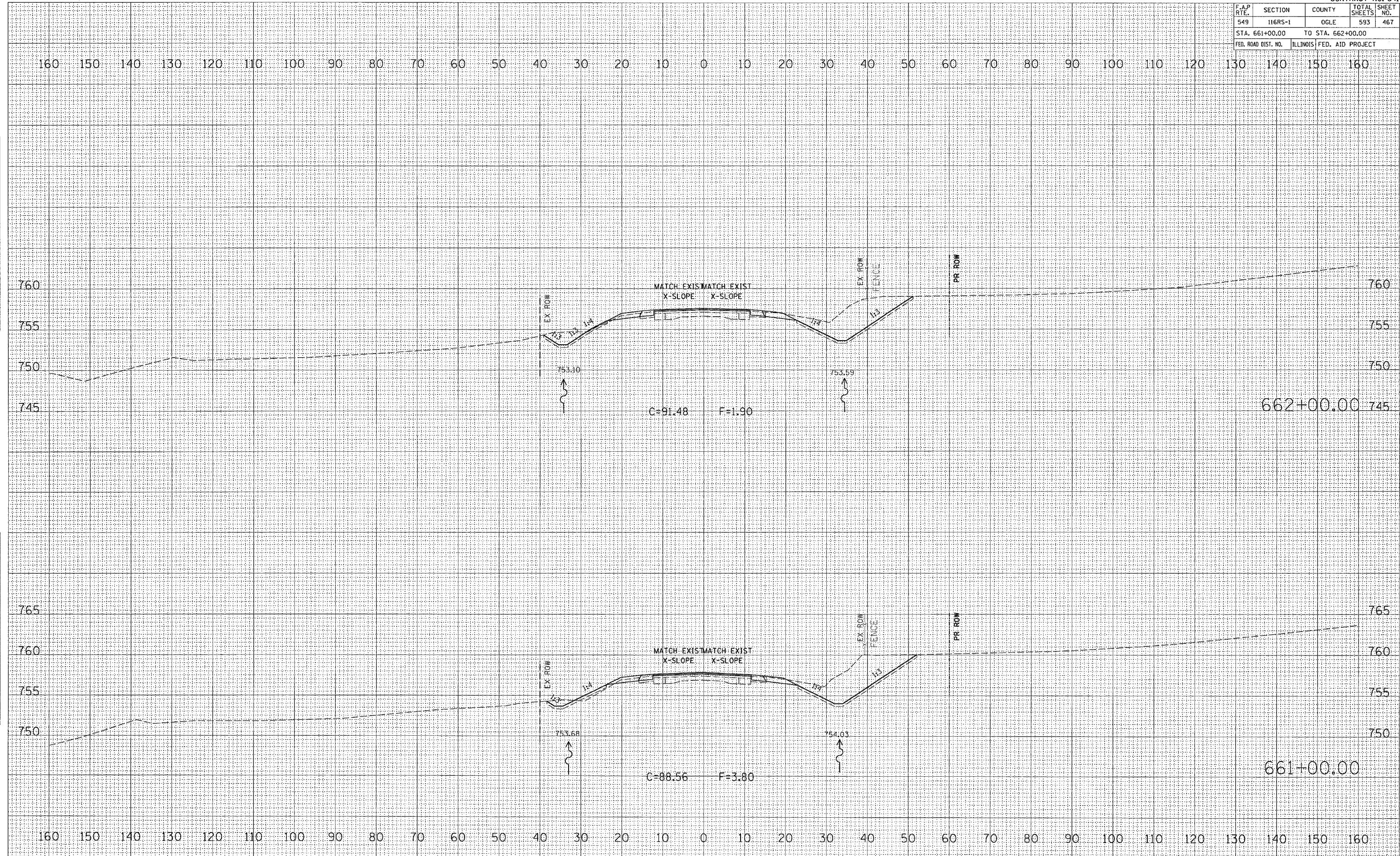


F.A.P. RTE.	SECTION	COUNTY	TOTAL SHEETS	SHEET NO.
549	116RS-1	OGLE	593	467
STA. 661+00.00		TO STA. 662+00.00		
FED. ROAD DIST. NO.		ILLINOIS FED. AID PROJECT		

DATE	
BY	
SURVEYED	
NOTE BOOK	
TEMPLATE	
AREAS	
CHECKED	
NO.	

DATE	
BY	
SURVEYED	
NOTE BOOK	
TEMPLATE	
AREAS	
CHECKED	
NO.	

PLOT DATE = Tue Feb 08 11:35:23 2005  
 FILE NAME = C:\projects\2004\17-08\457.mch  
 PLOT SCALE = 10.0000 / 1 IN.  
 REFERENCE = SHEETS







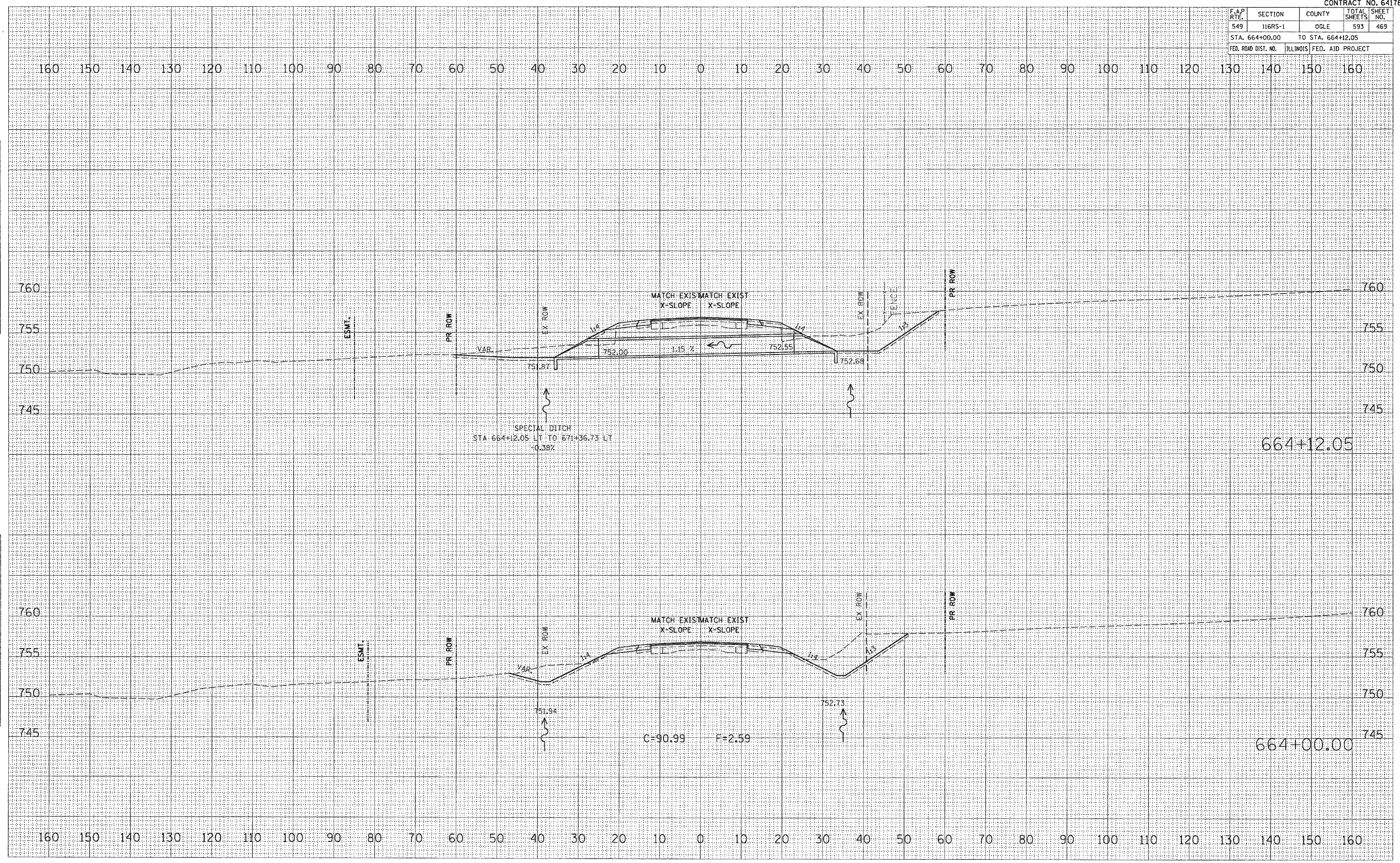


F.A.P. RTE.	SECTION	COUNTY	TOTAL SHEETS	SHEET NO.
549	116RS-1	OGLE	593	469
STA. 664+00.00		TO STA. 664+12.05		
FED. ROAD DIST. NO.		ILLINOIS FED. AID PROJECT		

FINAL SURVEY	BY	DATE
SURVEYED		
NOTE BOOK		
AREAS CHECKED		
NO.		

ORIGINAL SURVEY	BY	DATE
SURVEYED		
NOTE BOOK		
AREAS CHECKED		
NO.		

PLOT DATE = Tue Feb 08 11:56:24 2005  
 FILE NAME = C:\p\proj\116\116RS-1\116RS-1.dwg  
 PLOT SCALE = 1/8"=1'-0"  
 REFERENCE = #REF#







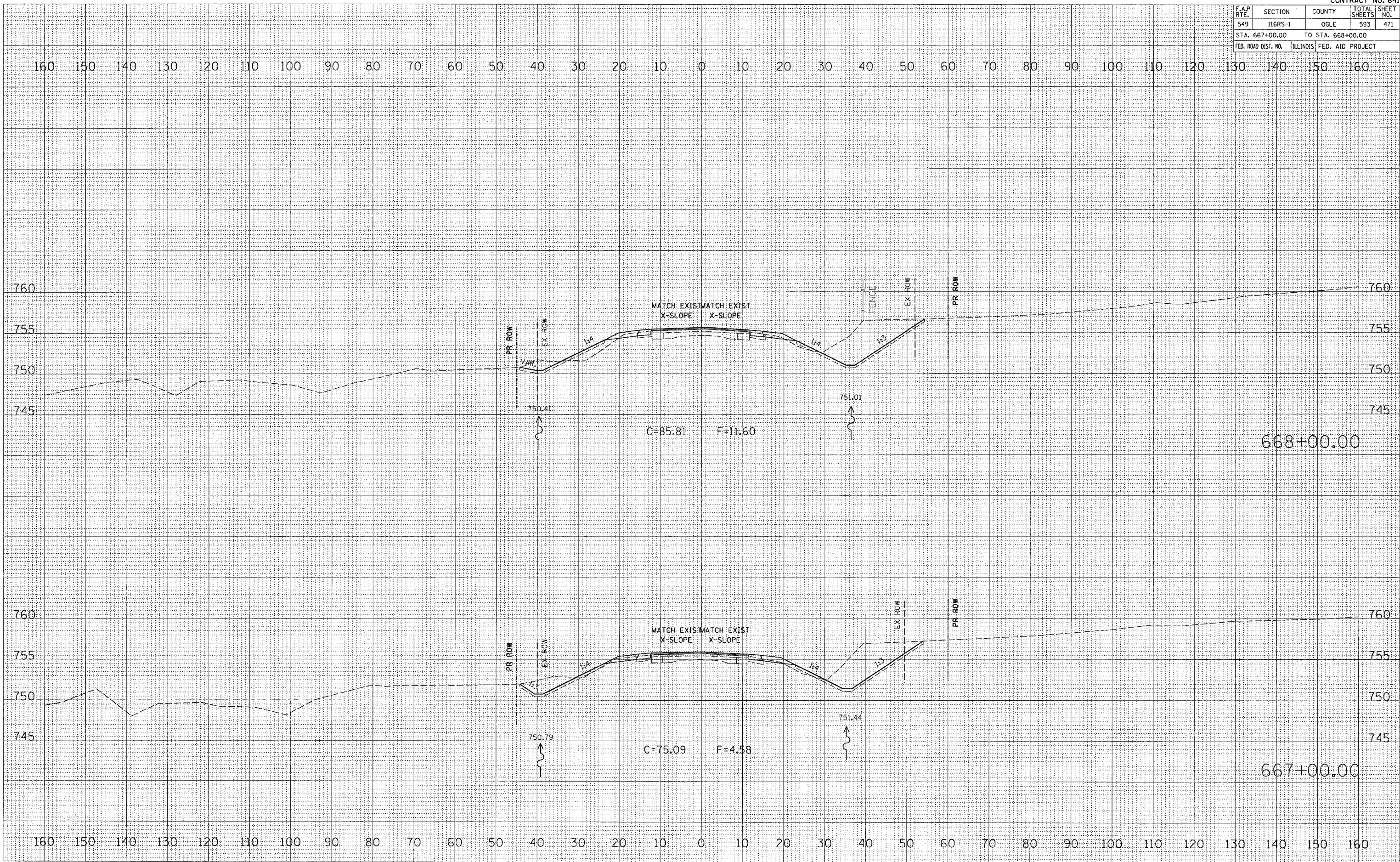


F.A.P. RTE.	SECTION	COUNTY	TOTAL SHEETS	SHEET NO.
549	116RS-1	OGLE	593	471
STA. 667+00.00		TO STA. 668+00.00		
FED. ROAD DIST. NO.		ILLINOIS FED. AID PROJECT		

DATE	BY

DATE	BY

PLOT DATE: Tue Feb 09 11:35:25 2005  
 FILE NAME: C:\2004\116RS-1\116RS-1.dwg  
 PLOT SCALE: 1/8" = 1'-0"  
 REFERENCE: REF#

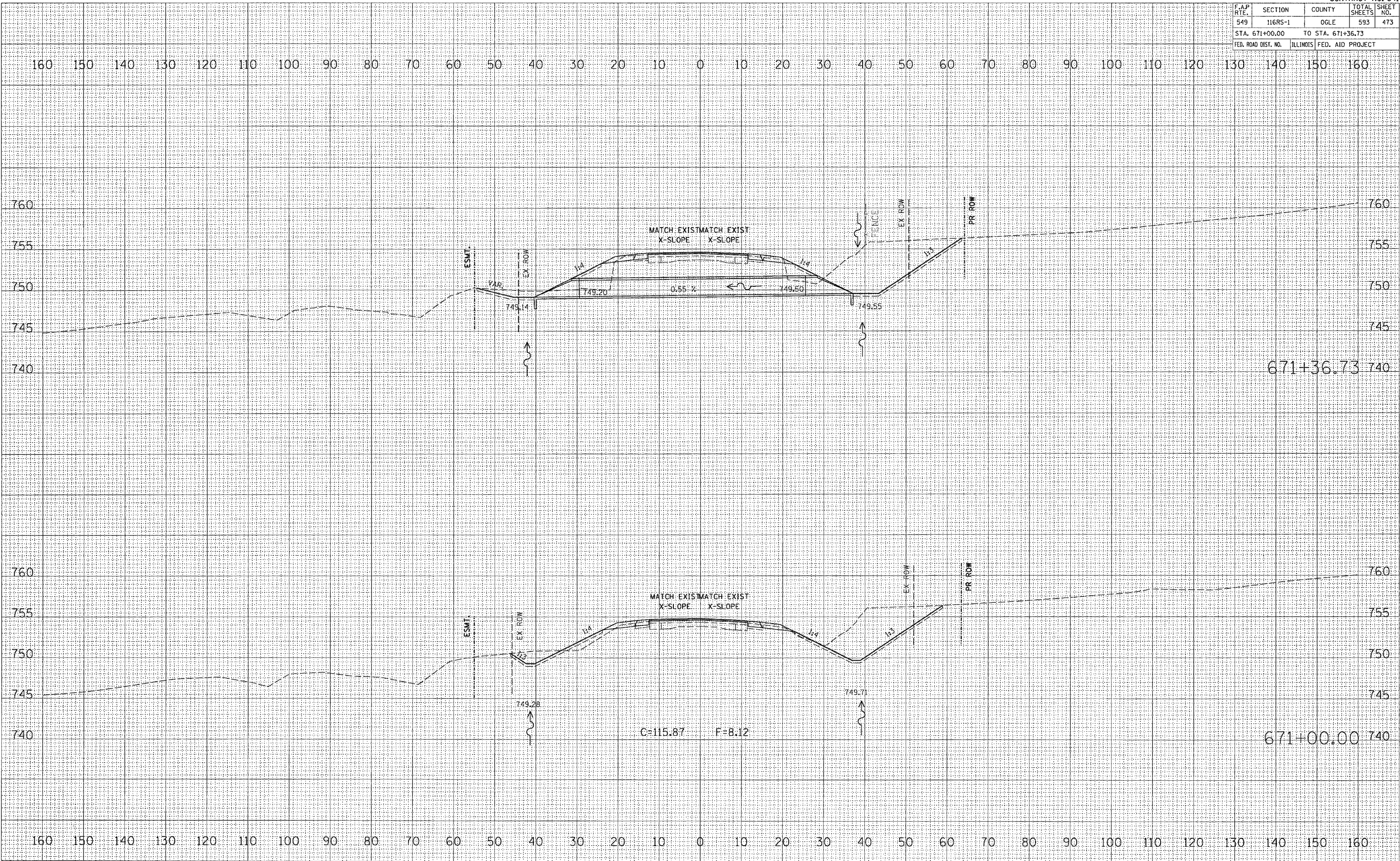








F.A.P. RTE.	SECTION	COUNTY	TOTAL SHEETS	SHEET NO.
549	116RS-1	OGLE	593	473
STA. 671+00.00		TO STA. 671+36.73		
FED. ROAD DIST. NO.		ILLINOIS FED. AID PROJECT		



DATE \_\_\_\_\_  
 BY \_\_\_\_\_  
 SURVEYED \_\_\_\_\_  
 PLOTTED \_\_\_\_\_  
 NOTE BOOK \_\_\_\_\_  
 AREAS CHECKED \_\_\_\_\_

DATE \_\_\_\_\_  
 BY \_\_\_\_\_  
 SURVEYED \_\_\_\_\_  
 PLOTTED \_\_\_\_\_  
 NOTE BOOK \_\_\_\_\_  
 AREAS CHECKED \_\_\_\_\_

PLT DATE = Tue Feb 09 11:26:26 2005  
 FILE NAME = C:\proj\sect\116RS-1\671+00-36.73.mxd  
 PLOT SCALE = 1/8"=1'-0"  
 REFERENCE = #REF#

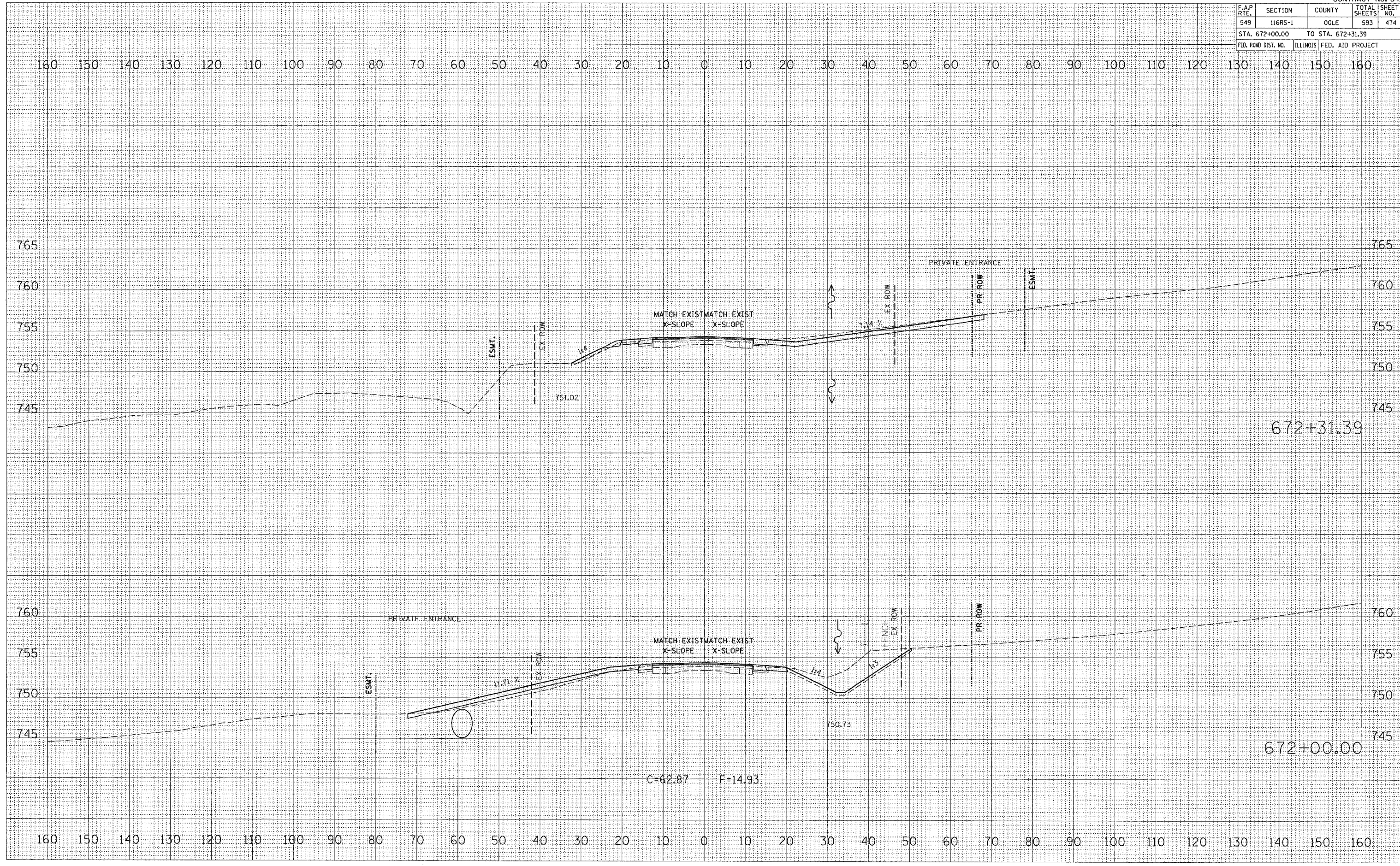


F.A.P. RTE.	SECTION	COUNTY	TOTAL SHEETS	SHEET NO.
549	116R5-1	OGLE	593	474
STA. 672+00.00		TO STA. 672+31.39		
FED. ROAD DIST. NO.		ILLINOIS	FED. AID PROJECT	

FINAL SURVEY	DATE
DESIGNED	
PLOTTED	
TEMPLATE	
AREAS CHECKED	
NO.	

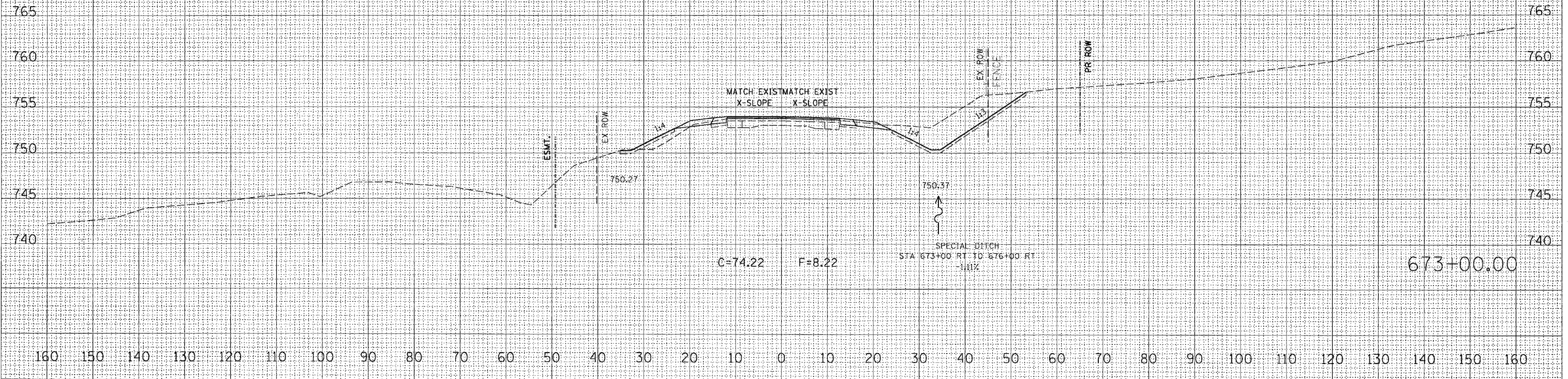
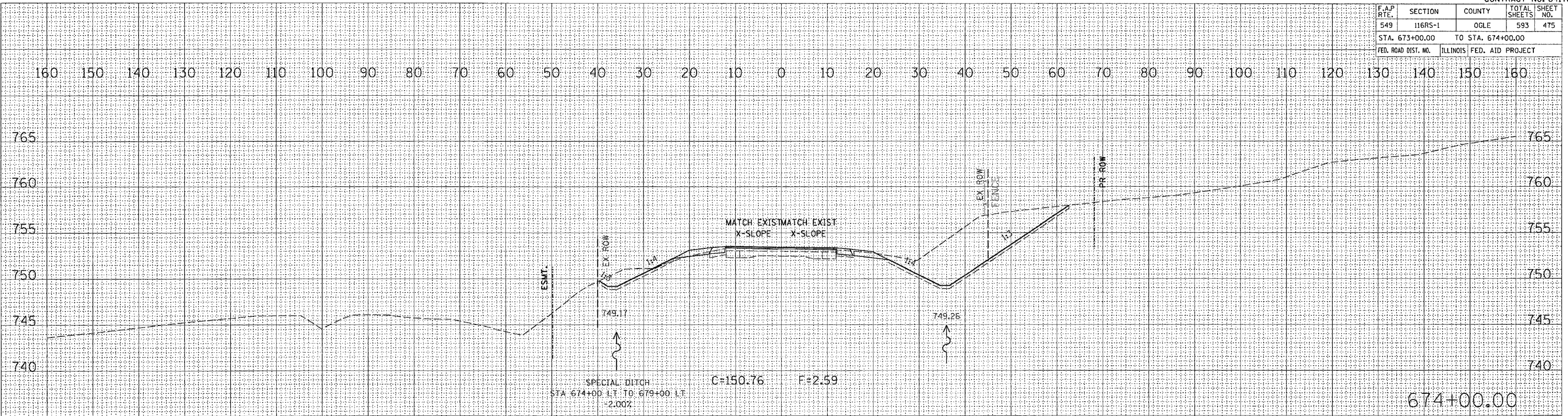
ORIGINAL SURVEY	DATE
DESIGNED	
PLOTTED	
TEMPLATE	
AREAS CHECKED	
NO.	

PLOT DATE = Tue Feb 08 11:35:27 2025  
 FILE NAME = C:\p\projects\p200497\200497.dwg  
 PLOT SCALE = 12.00000 / IN.  
 REFERENCE = 4162P





F.A.P. RTE.	SECTION	COUNTY	TOTAL SHEETS	SHEET NO.
549	116RS-1	OGLE	593	475
STA. 673+00.00		TO STA. 674+00.00		
FED. ROAD DIST. NO.		ILLINOIS FED. AID PROJECT		



DATE	
BY	
FINAL SURVEY	
NO. _____	
NOTE BOOK	
NO. _____	
AREAS CHECKED	

DATE	
BY	
ORIGINAL SURVEY	
NO. _____	
NOTE BOOK	
NO. _____	
AREAS CHECKED	

PLOT DATE: Tue Feb 08 11:26:27 2005  
 FILE NAME: C:\projects\2004\116RS-1\673+00\673+00.plt  
 PLOT SCALE: 1/8" = 10.0000'  
 REFERENCE: #REF#

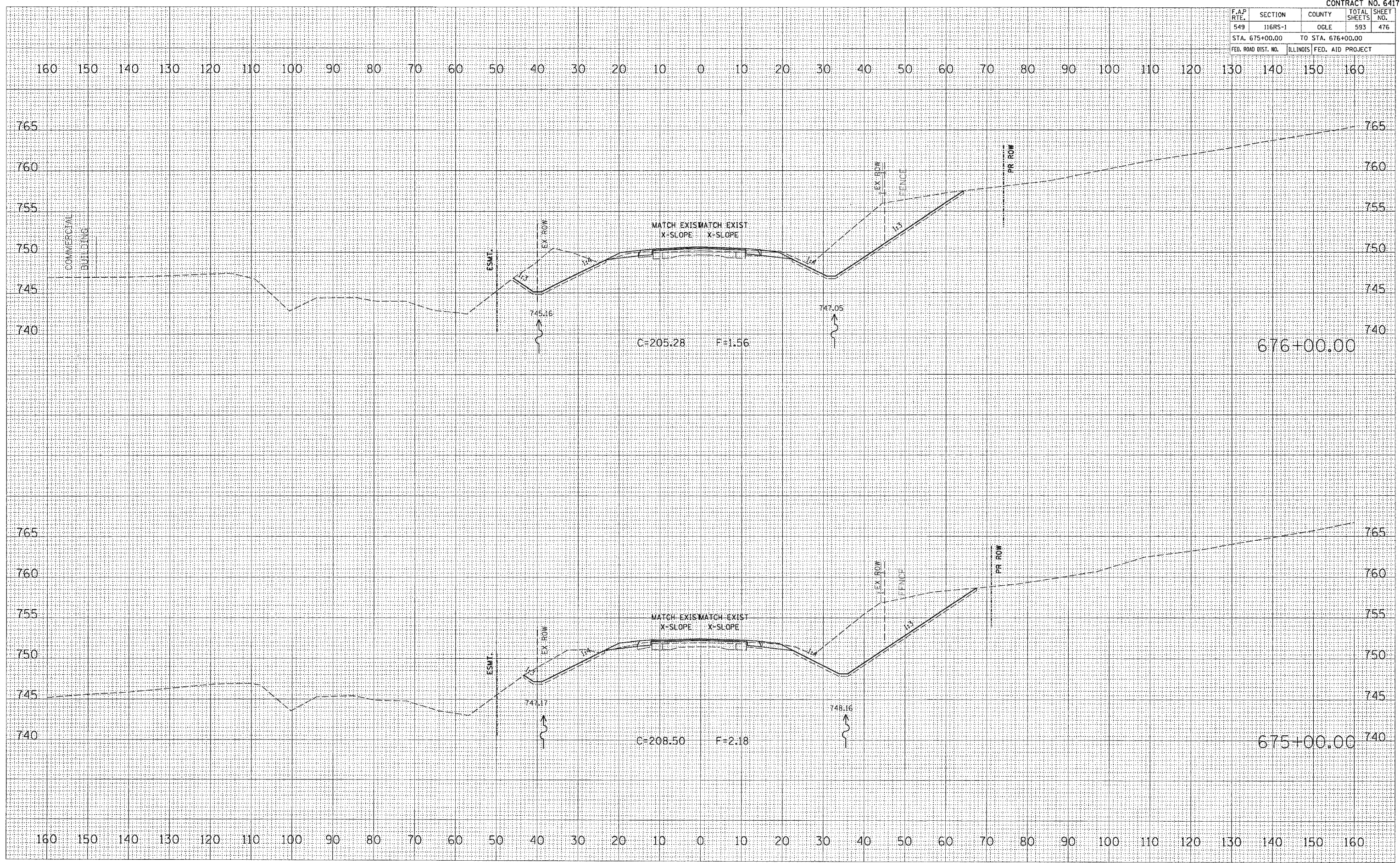


F.A.P. RTE.	SECTION	COUNTY	TOTAL SHEETS	SHEET NO.
549	116RS-1	OGLE	593	476
STA. 675+00.00		TO STA. 676+00.00		
FED. ROAD DIST. NO.		ILLINOIS FED. AID PROJECT		

FINAL SURVEY	DATE
REVISIONS	BY
NOTED	
PLOTTED	
TEMPLATE	
AREAS	
CHECKED	
NO.	

ORIGINAL SURVEY	DATE
REVISIONS	BY
NOTED	
PLOTTED	
TEMPLATE	
AREAS	
CHECKED	
NO.	

PLOT DATE = Tue Feb 08 11:55:28 2005  
 FILE NAME = C:\p\projects\2004\17\80417.dwg  
 PLOT SCALE = 1/8" = 1' / IN.  
 REFERENCE = NONE











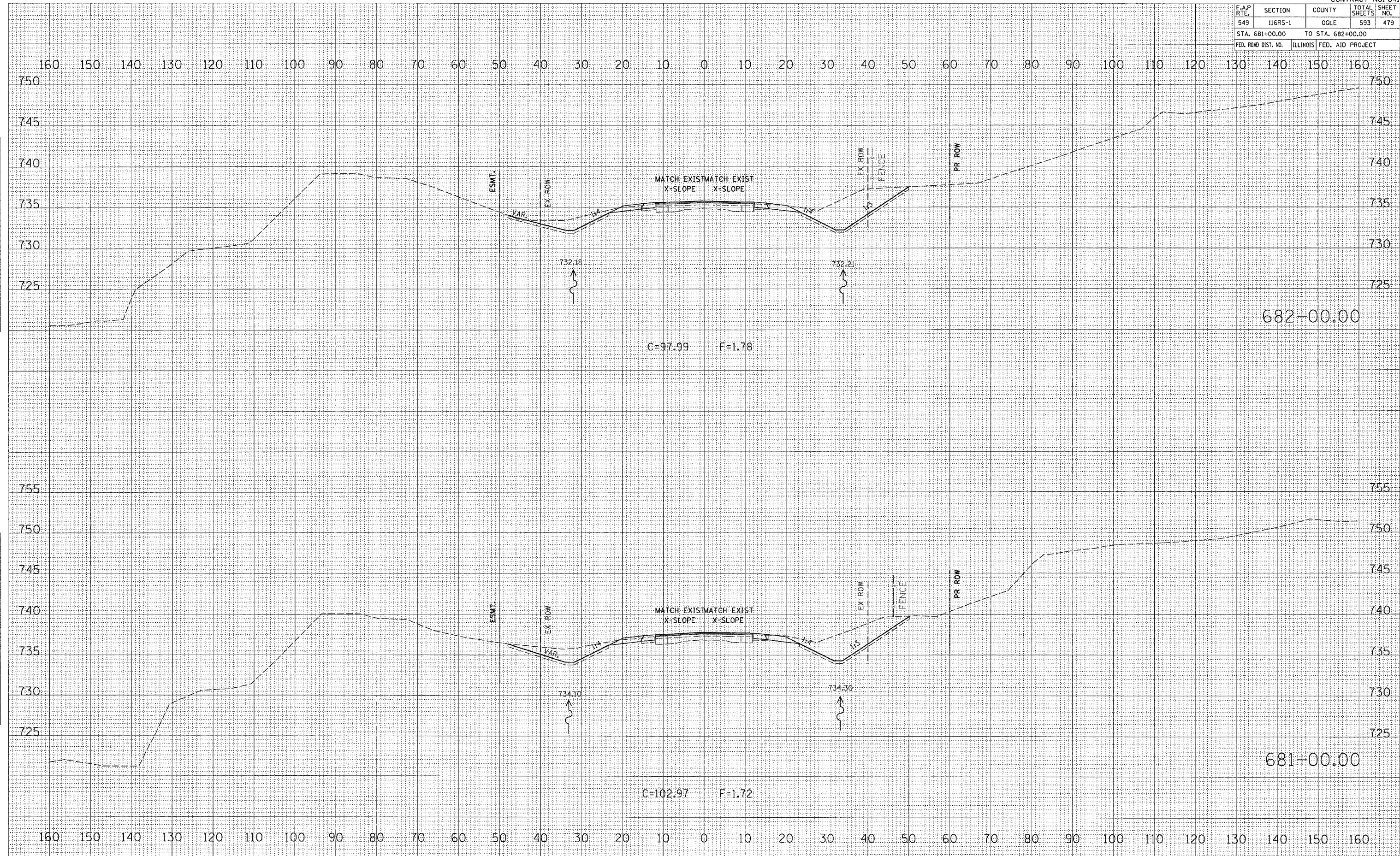


F.A.P. RTE.	SECTION	COUNTY	TOTAL SHEETS	SHEET NO.
549	116RS-1	OGLE	593	479
STA. 681+00.00		TO STA. 682+00.00		
FED. ROAD DIST. NO.		ILLINOIS FED. AID PROJECT		

DATE	
BY	
FINAL SURVEY	
NOTE BOOK	
AREAS CHECKED	
NO.	

DATE	
BY	
ORIGINAL SURVEY	
NOTE BOOK	
AREAS CHECKED	
NO.	

PLOT DATE = Tue Feb 08 11:35:30 2005  
 FILE NAME = C:\p0\proj\116RS-1\116RS-1.dwg  
 PLOT SCALE = 1/8" = 1' IN.  
 REFERENCE = #REF#



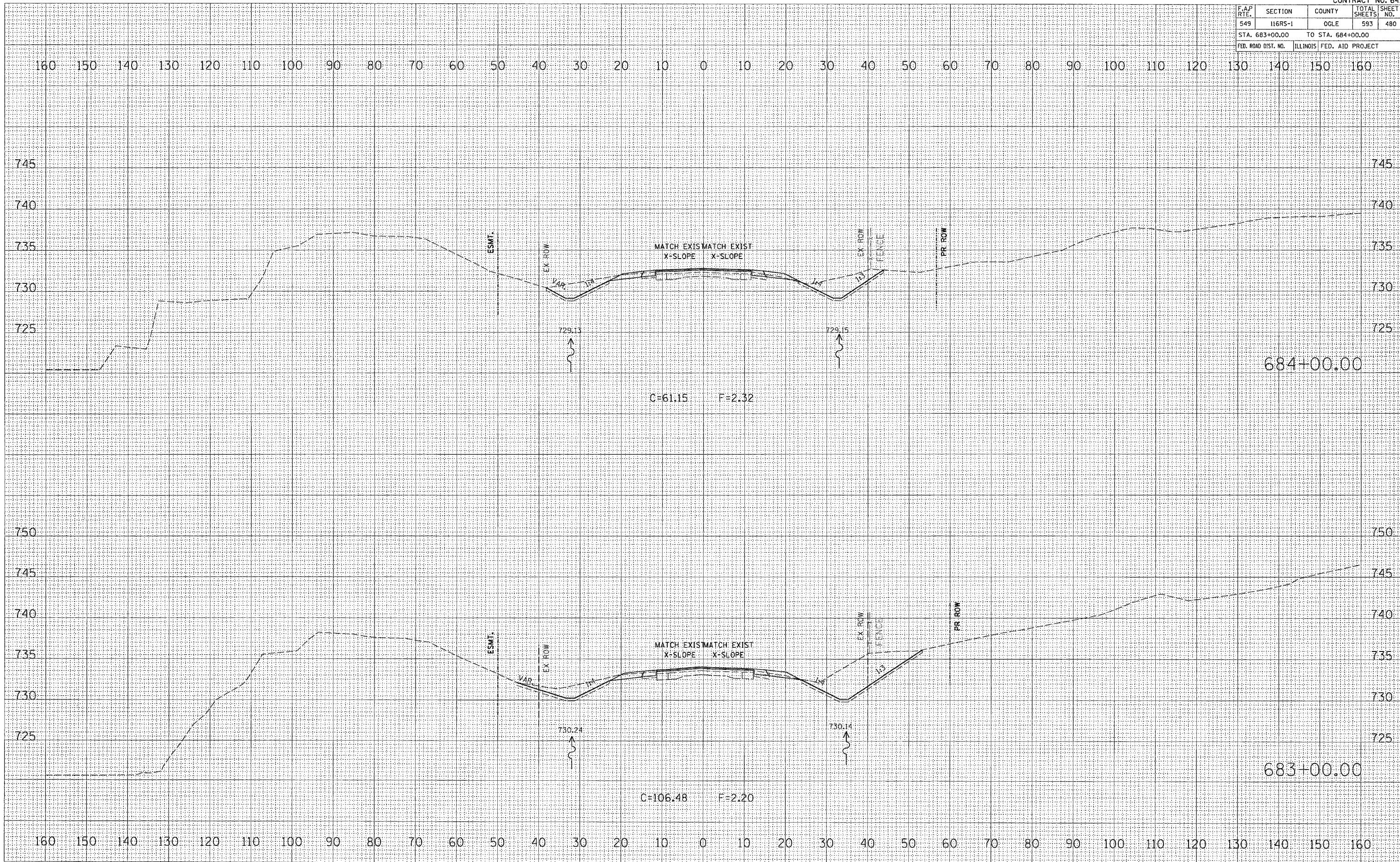


F.A.P. RTE.	SECTION	COUNTY	TOTAL SHEETS	SHEET NO.
549	116R5-1	OGLE	593	480
STA. 683+00.00		TO STA. 684+00.00		
FED. ROAD DIST. NO.		ILLINOIS FED. AID PROJECT		

DATE	
BY	
DESIGNED	
SURVEY	
PLOTTED	
NOTE BOOK	
AREAS CHECKED	
NO.	

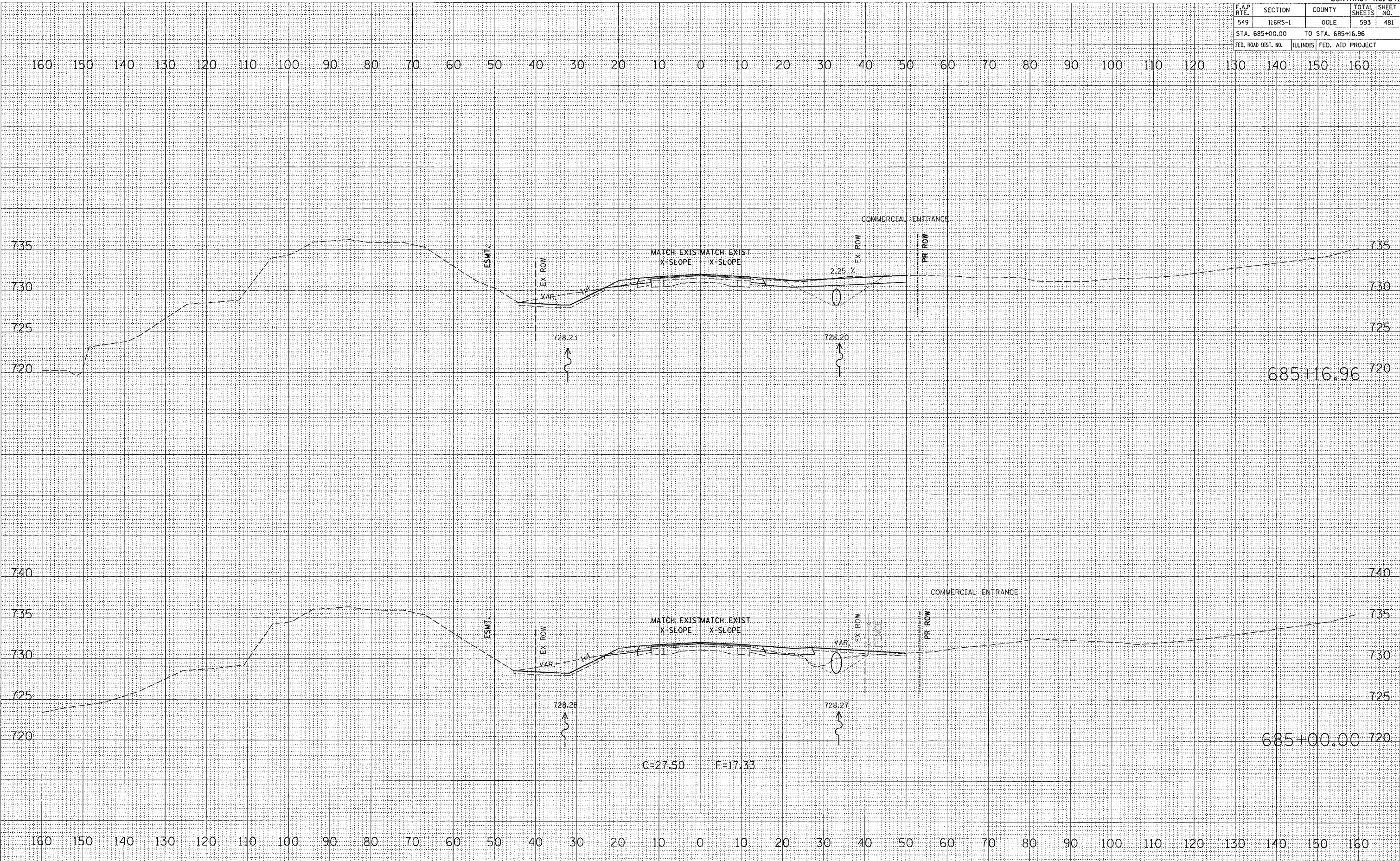
DATE	
BY	
DESIGNED	
SURVEY	
PLOTTED	
NOTE BOOK	
AREAS CHECKED	
NO.	

PLOT DATE = Tue Feb 08 11:35:38 2005  
 FILE NAME = C:\p\p\m\p\2004\97\020497.kmh  
 SCALE = 100000 / IN.  
 REFERENCE = 41879





F.A.P. RTE.	SECTION	COUNTY	TOTAL SHEETS	SHEET NO.
549	116RS-1	OGL	593	481
STA. 685+00.00		TO STA. 685+16.96		
FED. ROAD DIST. NO.		ILLINOIS FED. AID PROJECT		



BY	DATE

FINAL SURVEY  
 SURVEYED  
 NOTE BOOK  
 NO.

BY	DATE

ORIGINAL SURVEY  
 SURVEYED  
 NOTE BOOK  
 NO.

PLOT DATE = Tue Feb 08 10:56:31 2005  
 FILE NAME = C:\p\projects\2004\17\685+00\17.msh  
 PLOT SCALE = 1/8" = 100'  
 REFERENCE = #REF!





















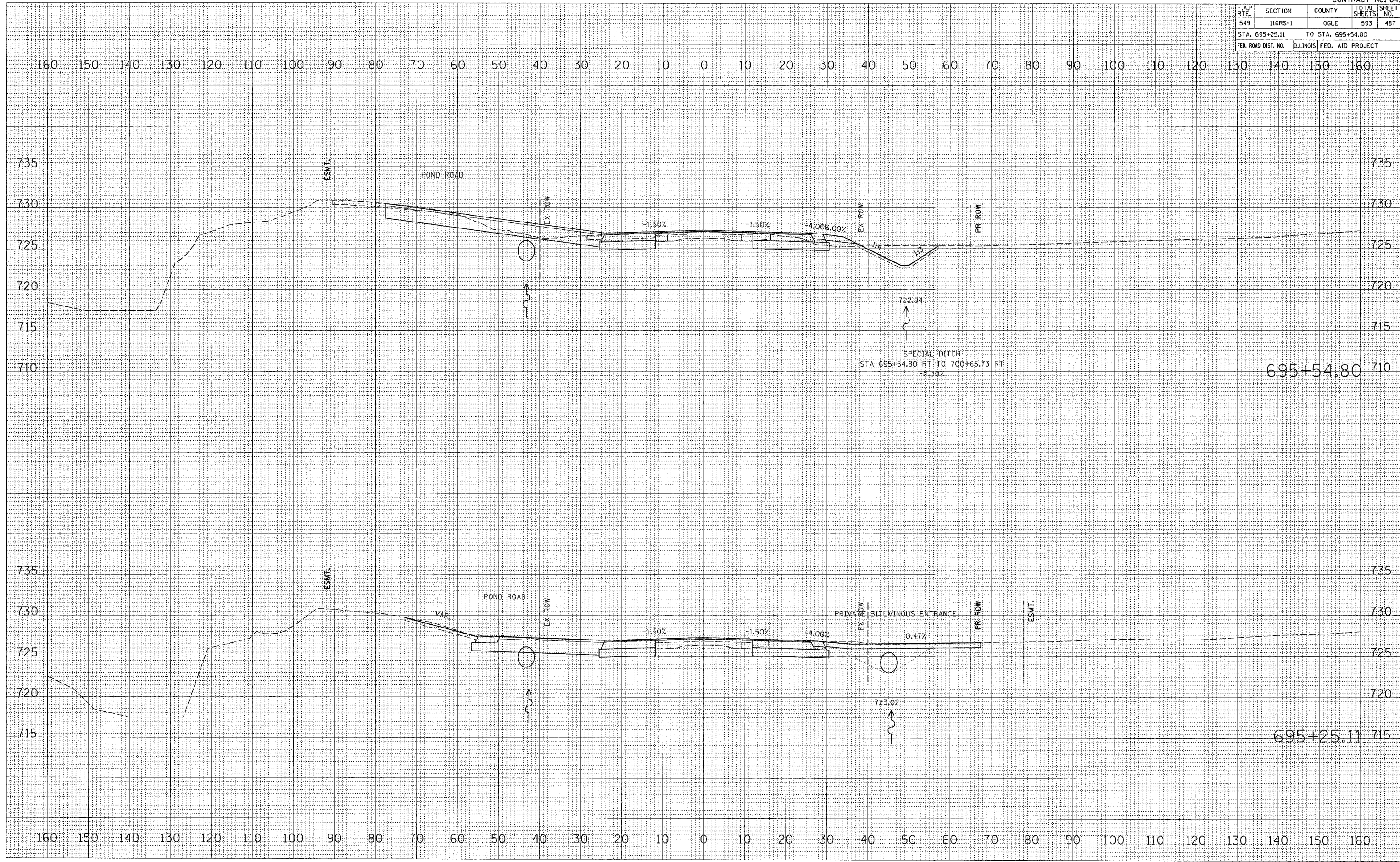


F.A.P. RTE.	SECTION	COUNTY	TOTAL SHEETS	SHEET NO.
549	116RS-1	OGLE	593	487
STA. 695+25.11		TO STA. 695+54.80		
FED. ROAD DIST. NO.		ILLINOIS FED. AID PROJECT		

DATE	BY

DATE	BY

PLOT DATE: Tue Feb 08 11:35:34 2005  
 FILE NAME: C:\projects\116RS-1\116RS-1.dwg  
 PLOT SCALE: 1/8" = 1'-0"  
 REFERENCE: SHEETS







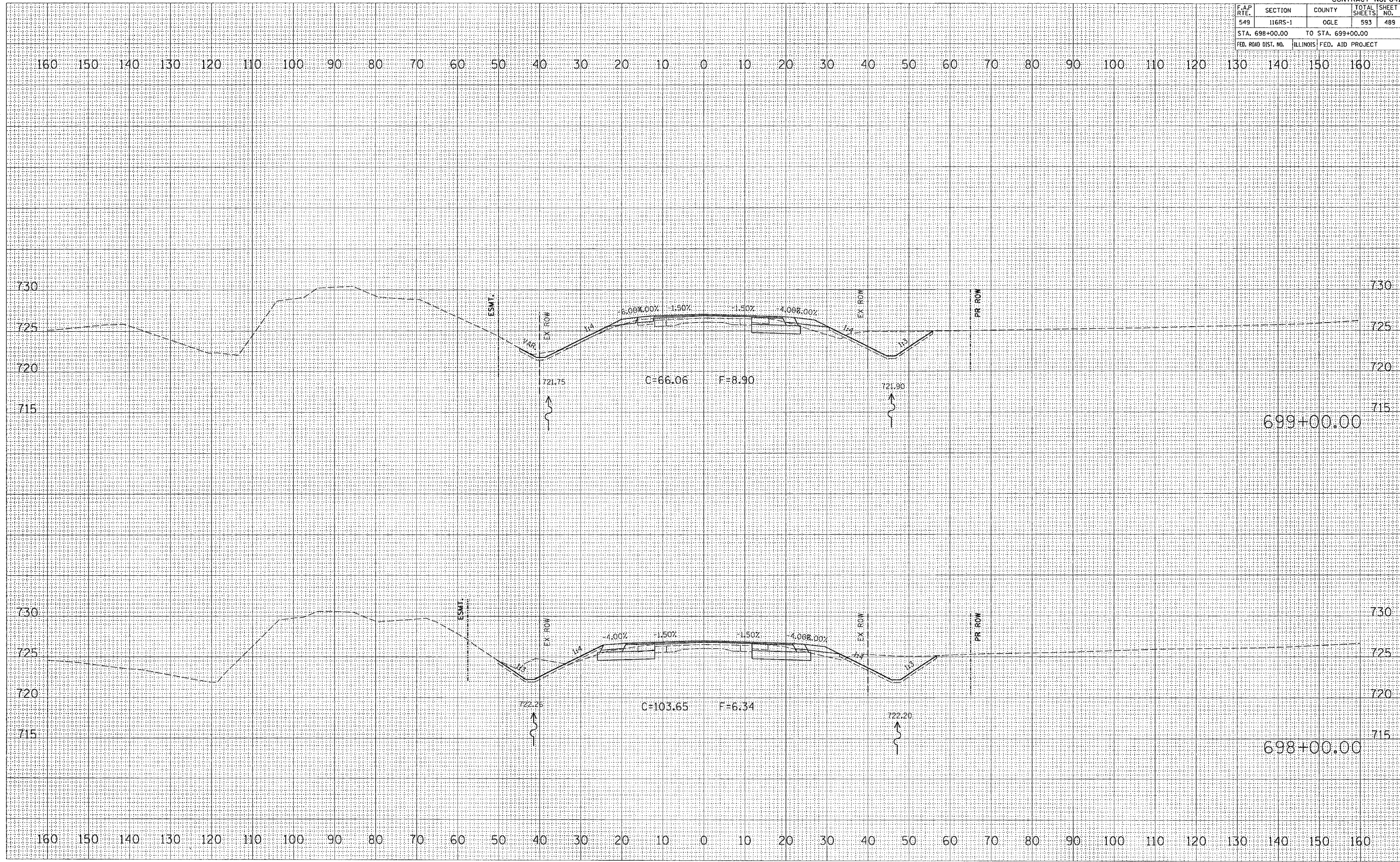


F.A.P. RTE.	SECTION	COUNTY	TOTAL SHEETS	SHEET NO.
549	116RS-1	OGLE	593	489
STA. 698+00.00		TO STA. 699+00.00		
FED. ROAD DIST. NO.		ILLINOIS FED. AID PROJECT		

DATE	BY

DATE	BY

PLOT DATE: Tue Feb 88 11:55:35 2885  
 FILE NAME: C:\projects\2004\17\628497.mxd  
 PLOT SCALE: 1/8" = 10.0000'  
 REFERENCE: #REFS











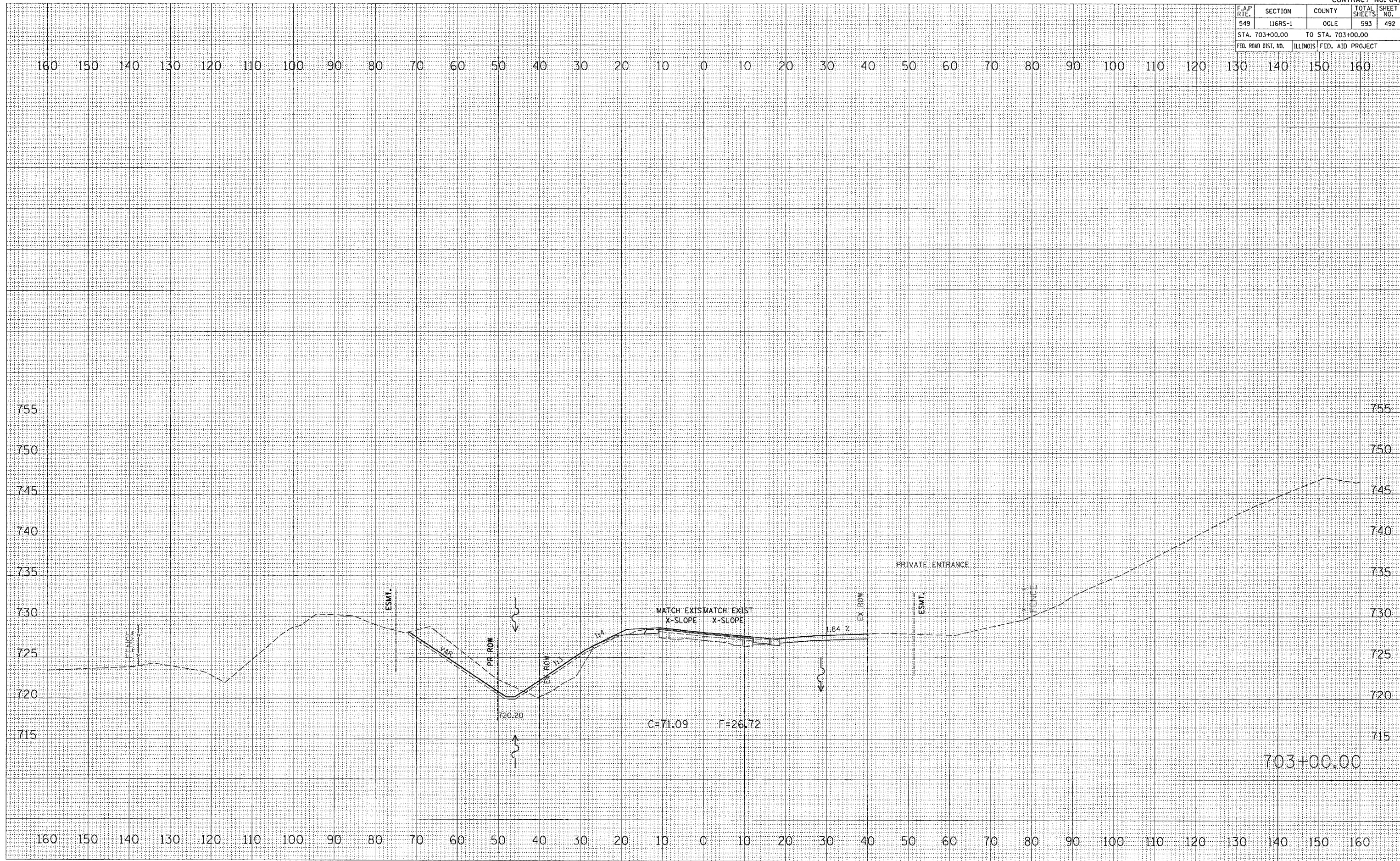


F.A.P. RTE.	SECTION	COUNTY	TOTAL SHEETS	SHEET NO.
549	116RS-1	OGLE	593	492
STA. 703+00.00		TO STA. 703+00.00		
FED. ROAD DIST. NO.		ILLINOIS FED. AID PROJECT		

FINAL SURVEY	DATE
NO.	

ORIGINAL SURVEY	DATE
NO.	

PLOT DATE = Tue Feb 08 11:55:37 2005  
 FILE NAME = C:\projects\2004\17\68147\msh\116rs-1\116rs-1.dwg  
 PLOT SCALE = 1/8" = 100.0000' / IN.  
 REFERENCE = REF#







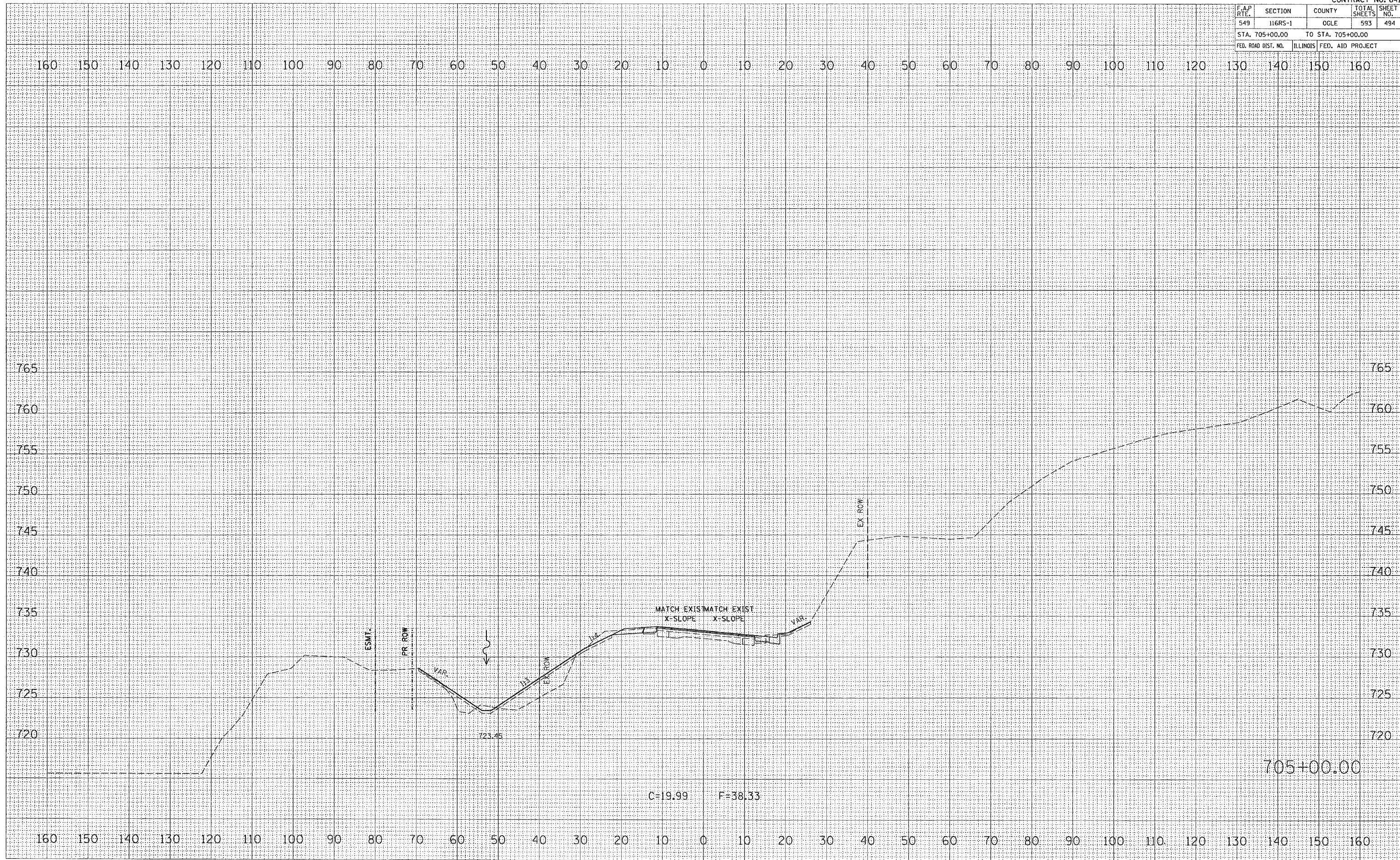


F.A.P. RTE.	SECTION	COUNTY	TOTAL SHEETS	SHEET NO.
549	116RS-1	OGLE	593	494
STA. 705+00.00		TO STA. 705+00.00		
FED. ROAD DIST. NO.		ILLINOIS	FED. AID PROJECT	

DATE	
BY	
REVISIONS	
REVISED	
NOTED	
TEMPLATE	
AREAS	
AREAS CHECKED	
NO.	

DATE	
BY	
REVISIONS	
REVISED	
NOTED	
TEMPLATE	
AREAS	
AREAS CHECKED	
NO.	

PLOT DATE = Tue Feb 08 11:55:38 2005  
 FILE NAME = C:\pvc\pvc15\2206457\2206457.dwg  
 PLOT SCALE = 1/8" = 1' / IN.  
 REFERENCE = PREP



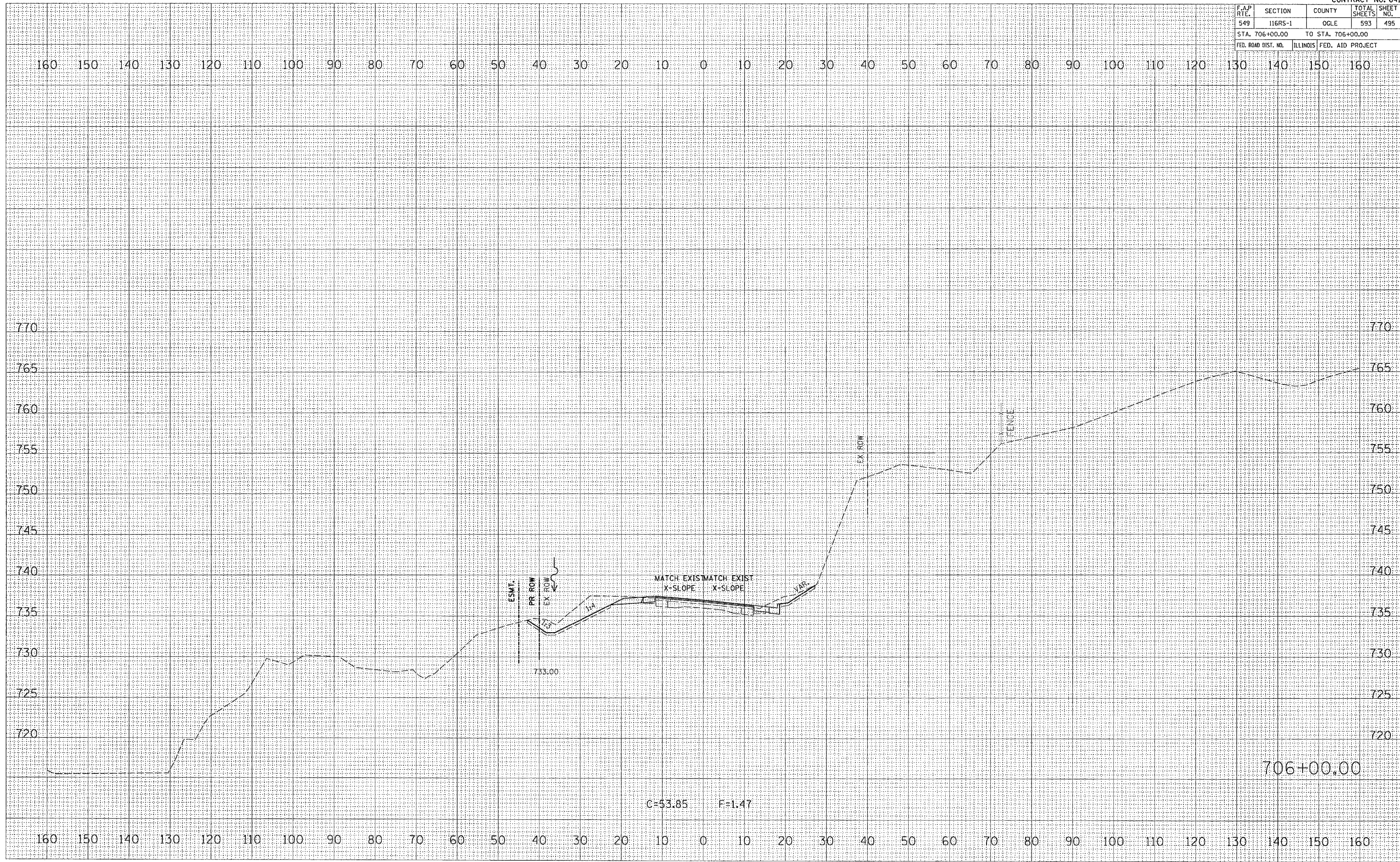


F.A.P. RTE.	SECTION	COUNTY	TOTAL SHEETS	SHEET NO.
549	116RS-1	OGLE	593	495
STA. 706+00.00		TO STA. 706+00.00		
FED. ROAD DIST. NO.		ILLINOIS FED. AID PROJECT		

DATE	
BY	
FINISHED SURVEY	
PLotted	
TEMPLATE	
AREAS	
CHECKED	
NO.	

DATE	
BY	
ORIGINAL SURVEY	
PLotted	
TEMPLATE	
AREAS	
CHECKED	
NO.	

PLOT DATE = Tue Feb 08 11:55:38 2005  
 FILE NAME = C:\p\proj\116RS-1\116RS-1.dwg  
 PLOT SCALE = 1/8" = 100.0000'  
 REFERENCE = 116RS-1











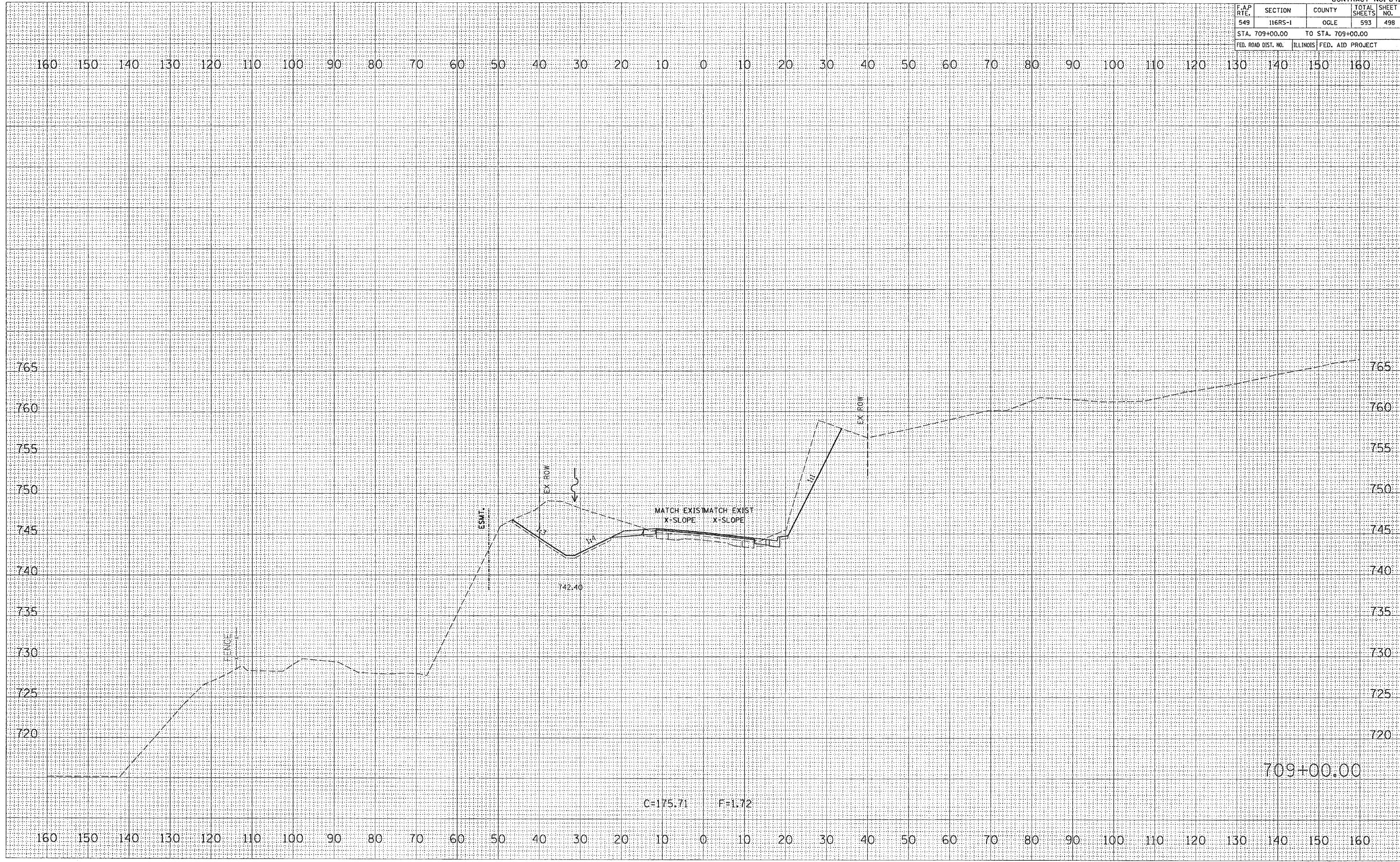


F.A.P. RTE.	SECTION	COUNTY	TOTAL SHEETS	SHEET NO.
549	116RS-1	OGLE	593	498
STA. 709+00.00		TO STA. 709+00.00		
FED. ROAD DIST. NO.		ILLINOIS FED. AID PROJECT		

DATE	
BY	
DESIGNED	
PLOTTED	
NOTE BOOK	
TEMPLATE	
AREAS CHECKED	
NO.	

DATE	
BY	
DESIGNED	
PLOTTED	
NOTE BOOK	
TEMPLATE	
AREAS CHECKED	
NO.	

PLOT DATE: Tue Feb 08 11:25:40 2005  
 FILE NAME: C:\proje\sa\228457\228457.mxd  
 PLOT SCALE: 1/8" = 100.0000'  
 REFERENCE: PREP'S





F.A.P. RTE.	SECTION	COUNTY	TOTAL SHEETS	SHEET NO.
549	116RS-1	OGLE	593	499
STA. 710+00.00		TO STA. 710+00.00		
FED. ROAD DIST. NO.	ILLINOIS	FED. AID PROJECT		

DATE	BY

NO.	AREAS CHECKED

NO.	AREAS CHECKED

DATE	BY

NO.	AREAS CHECKED

NO.	AREAS CHECKED

PLOT DATE = Tue Feb 08 11:35:48 2005  
 FILE NAME = C:\pwork\116RS-1\200497\200497.dwg  
 PLOT SCALE = 1/8" = 1' / IN.  
 REFERENCE = SHEET

