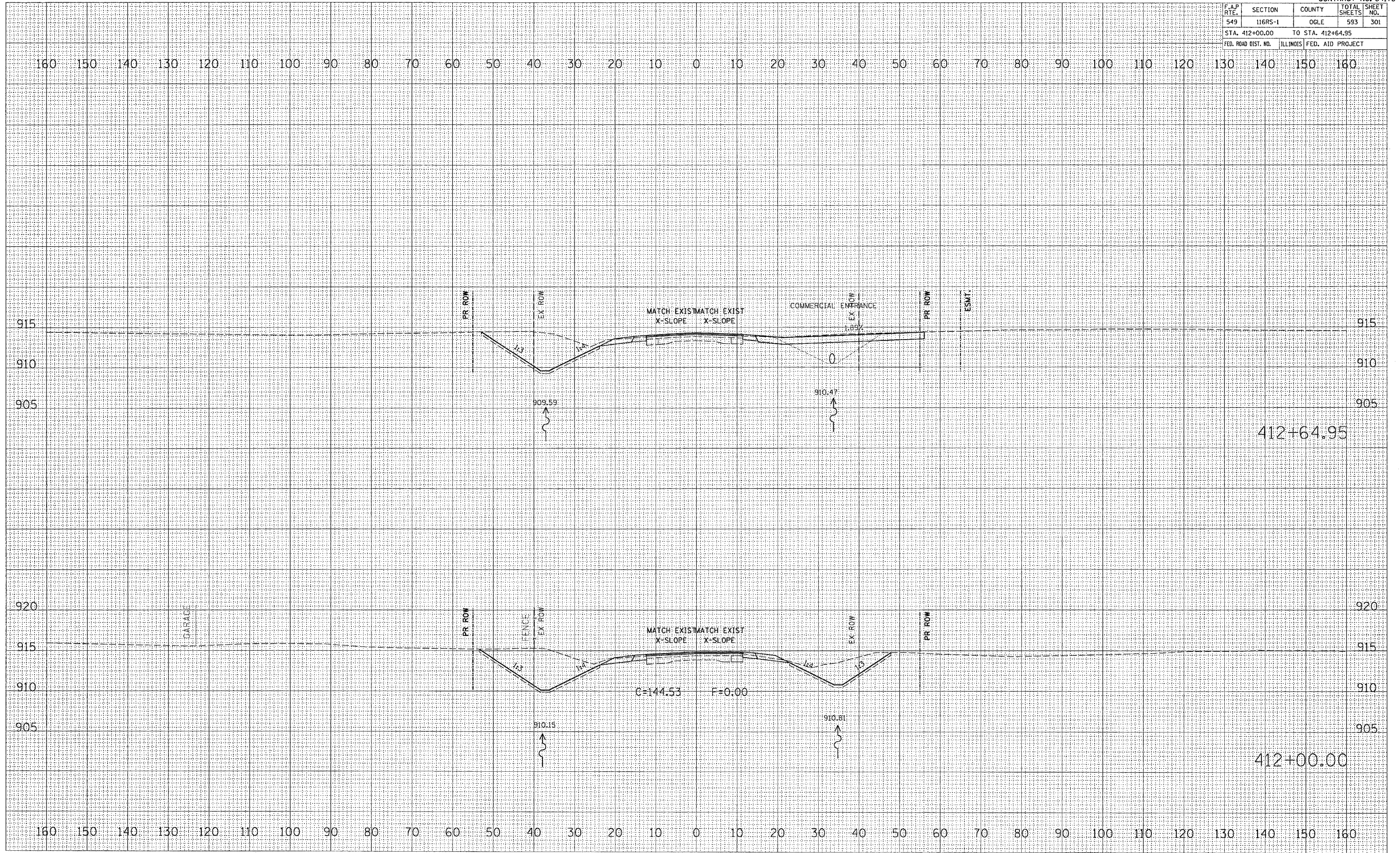


F.A.P. RTE.	SECTION	COUNTY	TOTAL SHEETS	SHEET NO.
549	116RS-1	OGLE	593	301
STA. 412+00.00		TO STA. 412+64.95		
FED. ROAD DIST. NO.		ILLINOIS	FED. AID PROJECT	

FINL	SUBMITTED	BY	DATE
NOTE BOOK	PLOTTED		
NO.	TEMPLATE		
	AREAS CHECKED		
	AREAS CHECKED		

ORIGINAL	SUBMITTED	BY	DATE
NOTE BOOK	PLOTTED		
NO.	TEMPLATE		
	AREAS CHECKED		
	AREAS CHECKED		

PLOT DATE = Tue Feb 08 11:33:44 2005  
 FILE NAME = C:\p\projects\116RS-1\116RS-1.dwg  
 SCALE = 1/8" = 1' / IN.  
 REFERENCE = 116RS-1



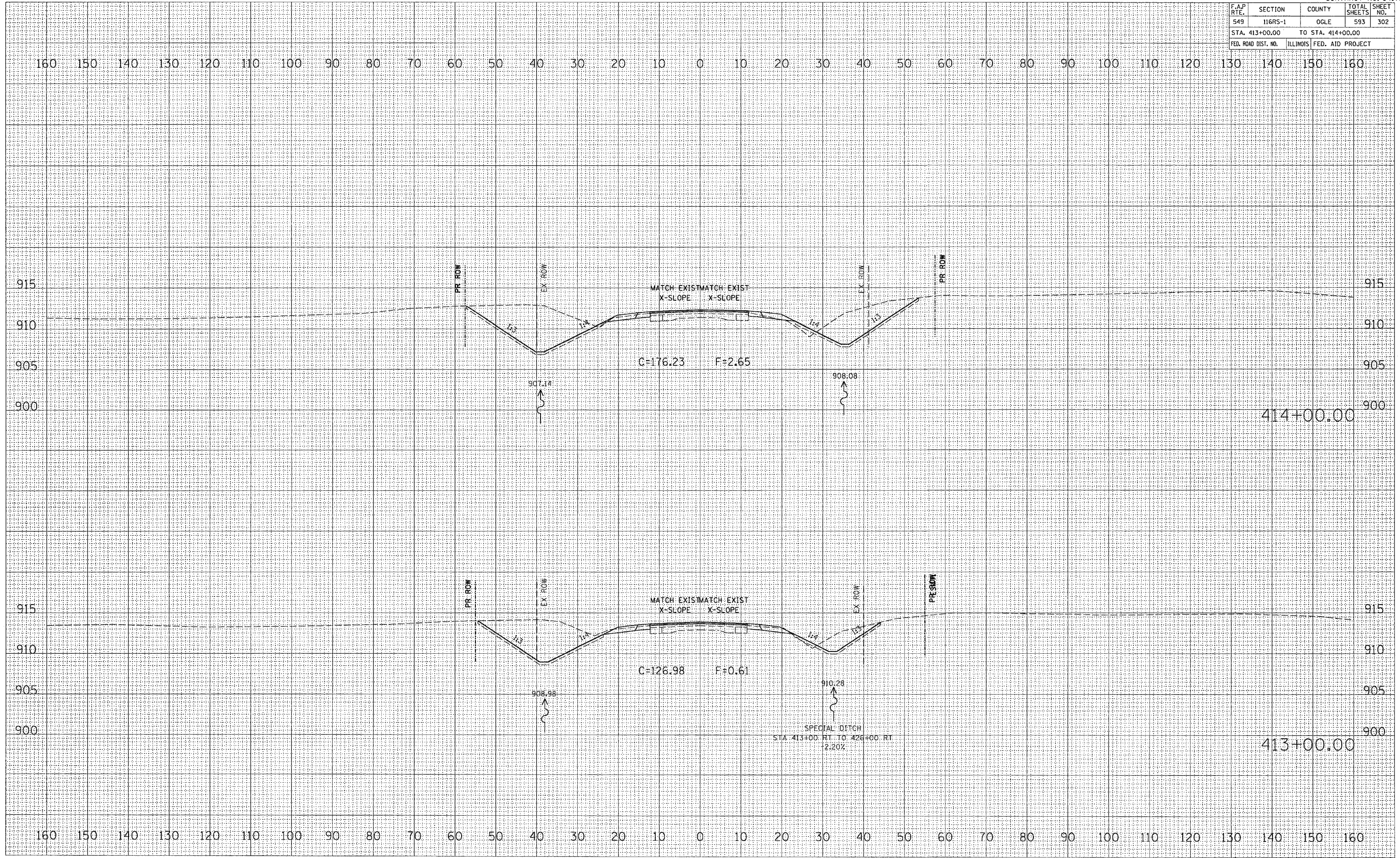


F.A.P. RTE.	SECTION	COUNTY	TOTAL SHEETS	SHEET NO.
549	116RS-1	OGLE	593	302
STA. 413+00.00		TO STA. 414+00.00		
FED. ROAD DIST. NO.		ILLINOIS	FED. AID PROJECT	

FINAL SURVEY	SUBMITTED	DATE
NOTE BOOK	PLOTTED	
NO.	AREAS CHECKED	

ORIGINAL SURVEY	SUBMITTED	DATE
NOTE BOOK	PLOTTED	
NO.	AREAS CHECKED	

PLOT DATE = Tue Feb 08 11:33:44 2005  
 FILE NAME = C:\p\j\m\sta\200417\200417.dwg  
 PLOT SCALE = 1" = 40'  
 REFERENCE = 48654





F.A.P. RTE.	SECTION	COUNTY	TOTAL SHEETS	SHEET NO.
549	116RS-1	OGLE	593	303
STA. 415+00.00		TO STA. 416+00.00		
FED. ROAD DIST. NO.		ILLINOIS FED. AID PROJECT		

BY	DATE

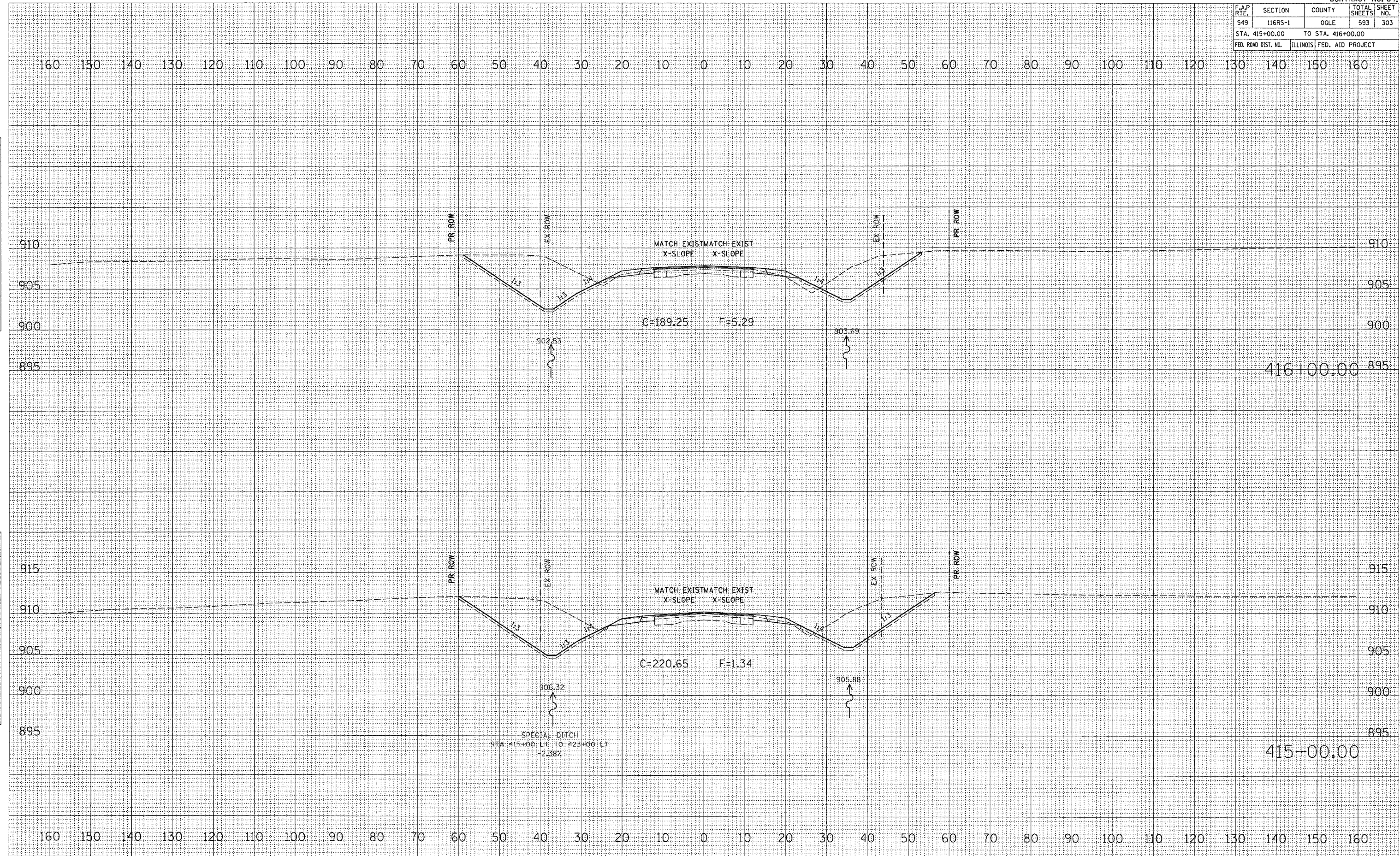
FINAL SURVEY	SURVEYED
NOTE BOOK	PLOTTED
NO.	AREAS CHECKED

BY	DATE

ORIGINAL SURVEY	SURVEYED
NOTE BOOK	PLOTTED
NO.	AREAS CHECKED

PLOT DATE = Tue Feb 09 11:23:45 2005  
 FILE NAME = C:\pro\pca\2004\7\080417.msh  
 PLOT SCALE = 10.0000' / 1" IN.  
 REFERENCE = 5REFS



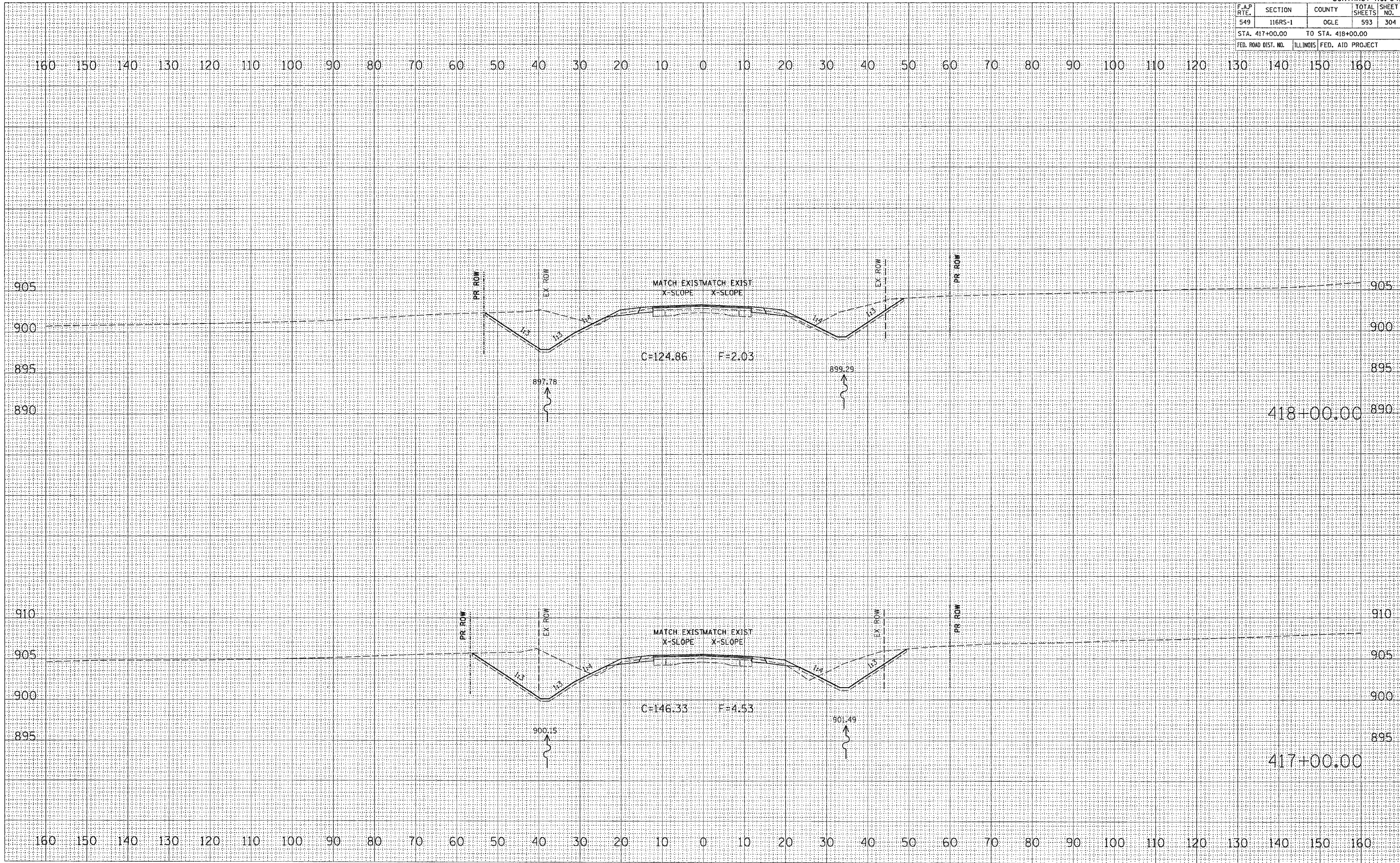


F.A.P. RTE.	SECTION	COUNTY	TOTAL SHEETS	SHEET NO.
549	116RS-1	Ogle	593	304
STA. 417+00.00		TO STA. 418+00.00		
FED. ROAD DIST. NO.	ILLINOIS	FED. AID PROJECT		

FINAL SURVEY	CHECKED	DATE
NOTE BOOK	PLOTTED	BY
NO.	TEMPLATE	
	AREAS	
	CHECKED	

ORIGINAL SURVEY	CHECKED	DATE
NOTE BOOK	PLOTTED	BY
NO.	TEMPLATE	
	AREAS	
	CHECKED	

PLOT DATE = Tue Feb 08 11:33:45 2005  
 FILE NAME = C:\projects\2004\97\080497.dwg  
 PLOT SCALE = 10.0000 / IN.  
 REFERENCE = 41874



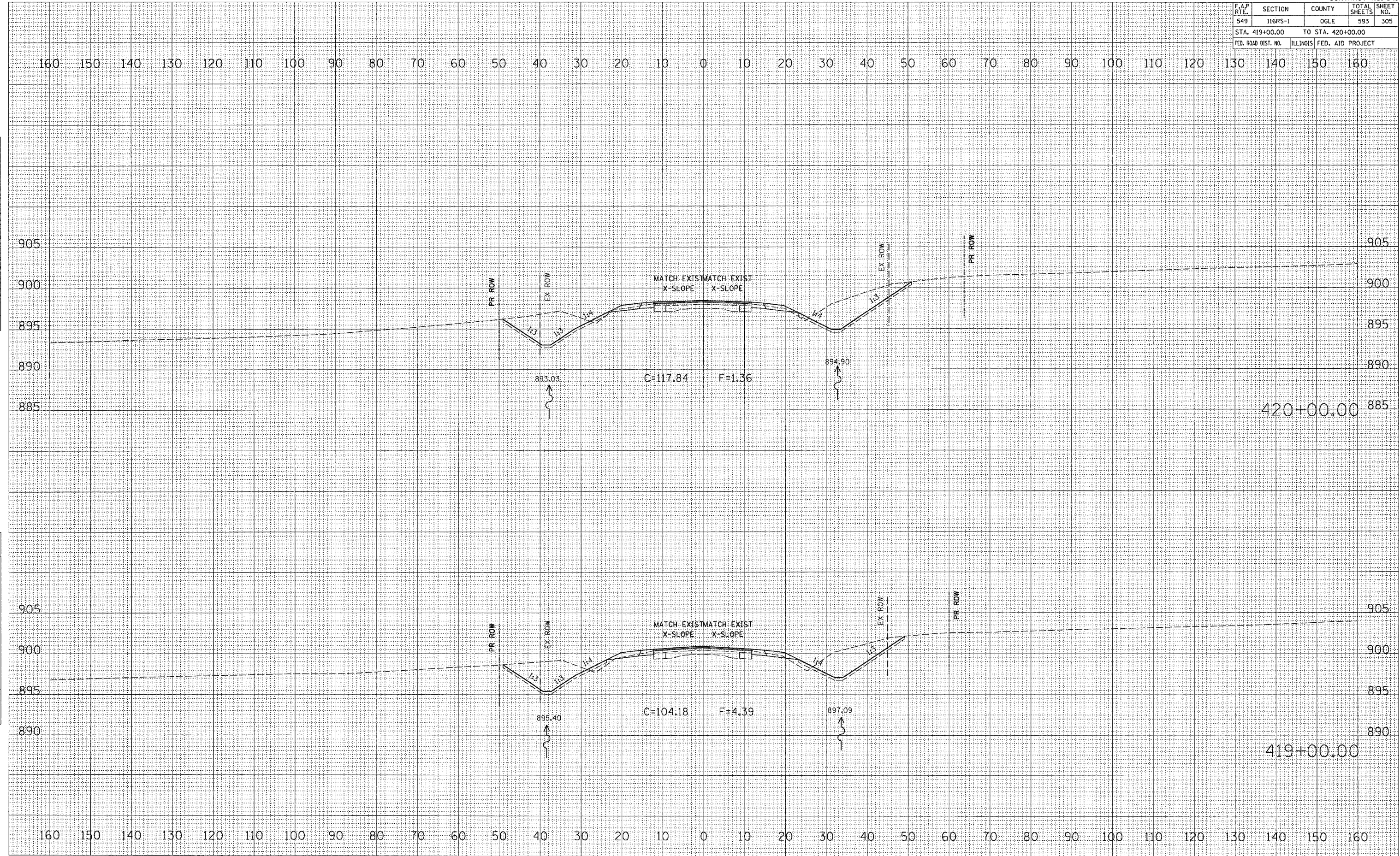


F.A.P. RTE.	SECTION	COUNTY	TOTAL SHEETS	SHEET NO.
549	116RS-1	OGLE	593	305
STA. 419+00.00		TO STA. 420+00.00		
FED. ROAD DIST. NO.	ILLINOIS FED. AID PROJECT			

DATE	
BY	
REVISION	
NO.	
DATE	
BY	
REVISION	
NO.	
DATE	
BY	
REVISION	
NO.	

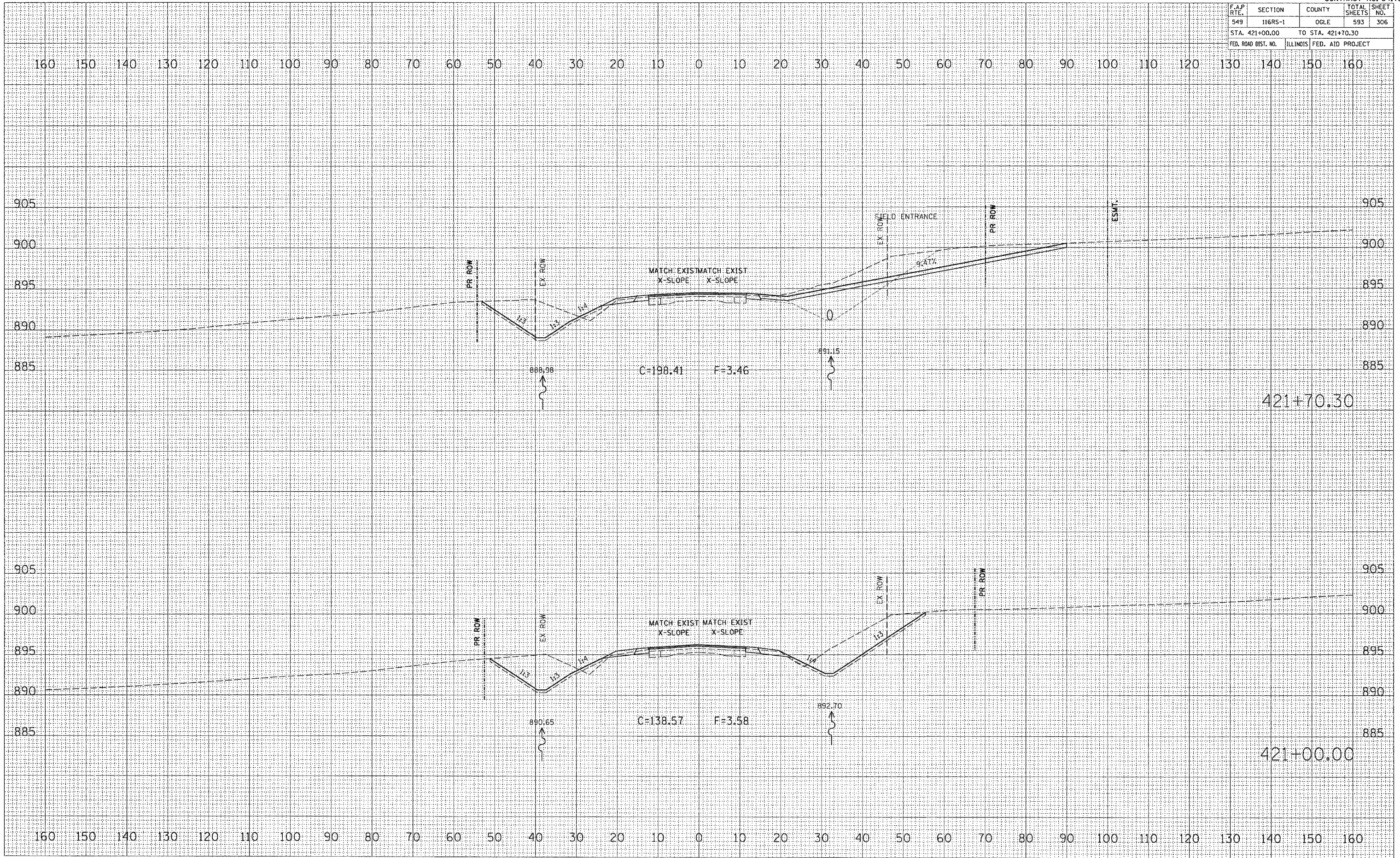
DATE	
BY	
REVISION	
NO.	
DATE	
BY	
REVISION	
NO.	
DATE	
BY	
REVISION	
NO.	

PLOT DATE = Tue Feb 09 11:32:46 2005  
 FILE NAME = C:\projects\2004\116RS-1\116RS-1.dwg  
 PLOT SCALE = 1/8" = 100'  
 REFERENCE = 6895





F.A.P. RTE.	SECTION	COUNTY	TOTAL SHEETS	SHEET NO.
549	116RS-1	OGLE	593	306
STA. 421+00.00		TO STA. 421+70.30		
FED. ROAD DIST. NO.		ILLINOIS FED. AID PROJECT		



FINAL SURVEY BY DATE  
 SURVEYED BY DATE  
 NOTE BOOK NO.  
 TEMPLATE NO.  
 AREAS CHECKED

ORIGINAL SURVEY BY DATE  
 SURVEYED BY DATE  
 NOTE BOOK NO.  
 TEMPLATE NO.  
 AREAS CHECKED

PLOT DATE = Tue Feb 08 11:30:47 2005  
 FILE NAME = C:\proj\p1\116RS-1\200417\080417.dwg  
 PLOT SCALE = 1/8" = 1' IN.  
 REFERENCE = #REF#

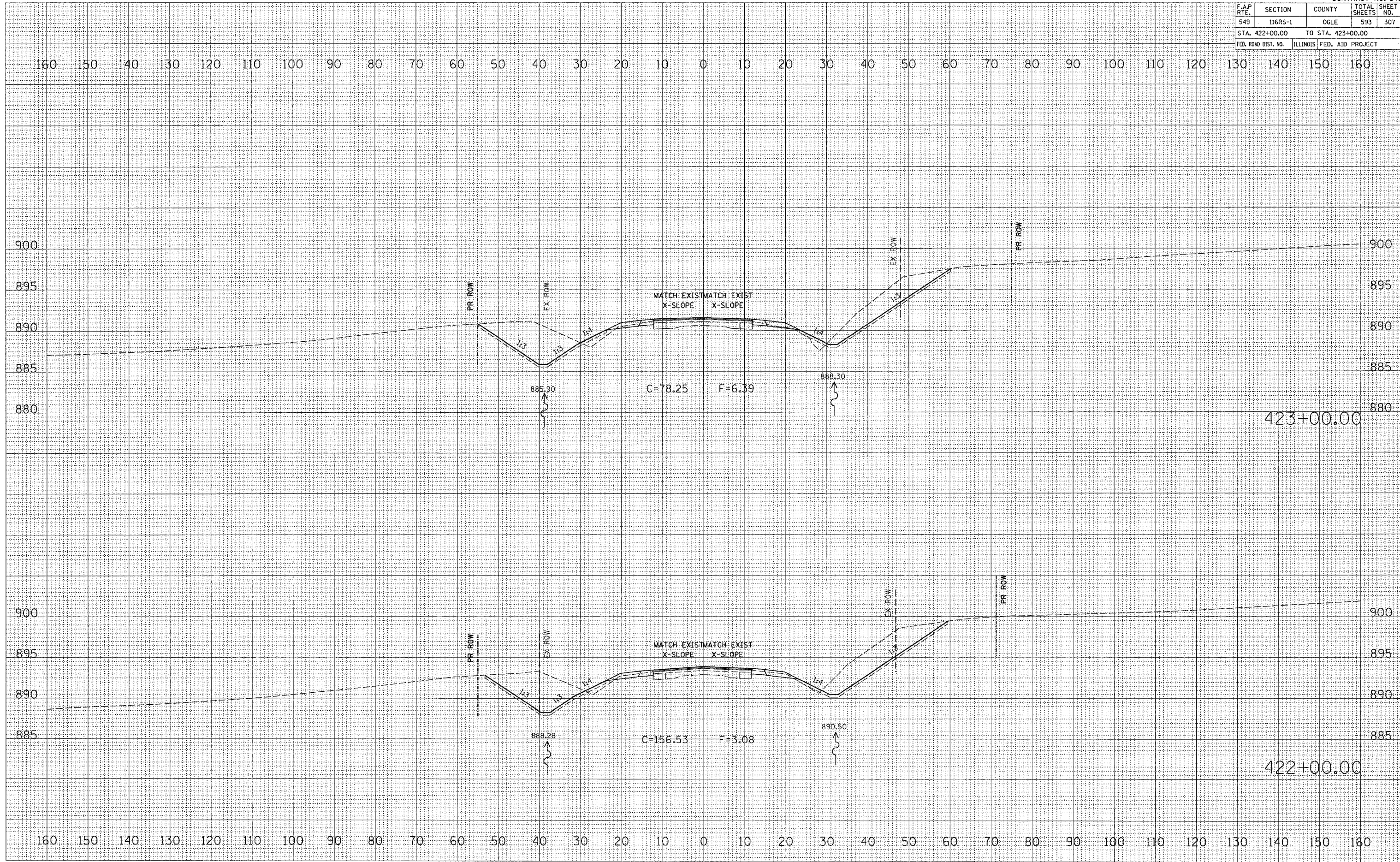


F.A.P. RTE.	SECTION	COUNTY	TOTAL SHEETS	SHEET NO.
549	116RS-1	OGLE	593	307
STA. 422+00.00		TO STA. 423+00.00		
FED. ROAD DIST. NO.		ILLINOIS FED. AID PROJECT		

FINISH SURVEY	BY	DATE
NOTED		
PLOTTED		
TEMPLATE		
AREAS CHECKED		
NO.		

ORIGINAL SURVEY	BY	DATE
NOTED		
PLOTTED		
TEMPLATE		
AREAS CHECKED		
NO.		

PLOT DATE = Tue Feb 08 11:33:47 2005  
 FILE NAME = C:\pvs\pvs13\200497\080497\080497.dwg  
 PLOT SCALE = 100000 / IN.  
 REFERENCE = 080497











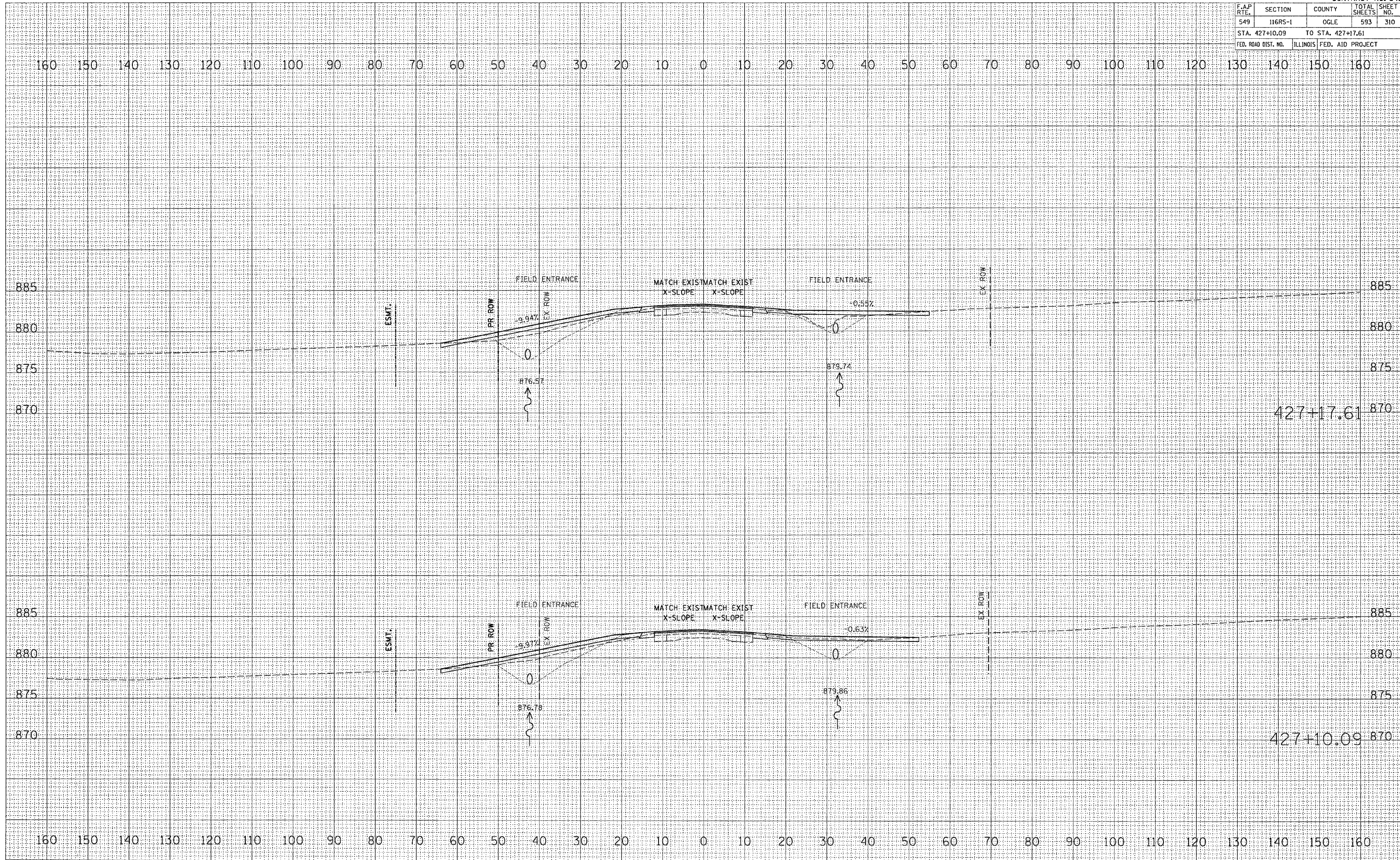


F.A.P. RTE.	SECTION	COUNTY	TOTAL SHEETS	SHEET NO.
549	116RS-1	OGLE	593	310
STA. 427+10.09		TO STA. 427+17.61		
FED. ROAD DIST. NO.		ILLINOIS	FED. AID PROJECT	

FINISH	SURVEYED	DATE
SURVEY	PLOTTED	BY
NOTE BOOK	TEMPLATE	
NO.	AREAS CHECKED	
	AREAS CHECKED	

ORIGINAL	SURVEYED	DATE
SURVEY	PLOTTED	BY
NOTE BOOK	TEMPLATE	
NO.	AREAS CHECKED	
	AREAS CHECKED	

PLOT DATE = Tue Feb 08 11:33:49 2005  
 FILE NAME = C:\projects\116RS-1\200497\200497.dwg  
 SCALE = 1" = 40' / IN.  
 REFERENCE = 116RS-1



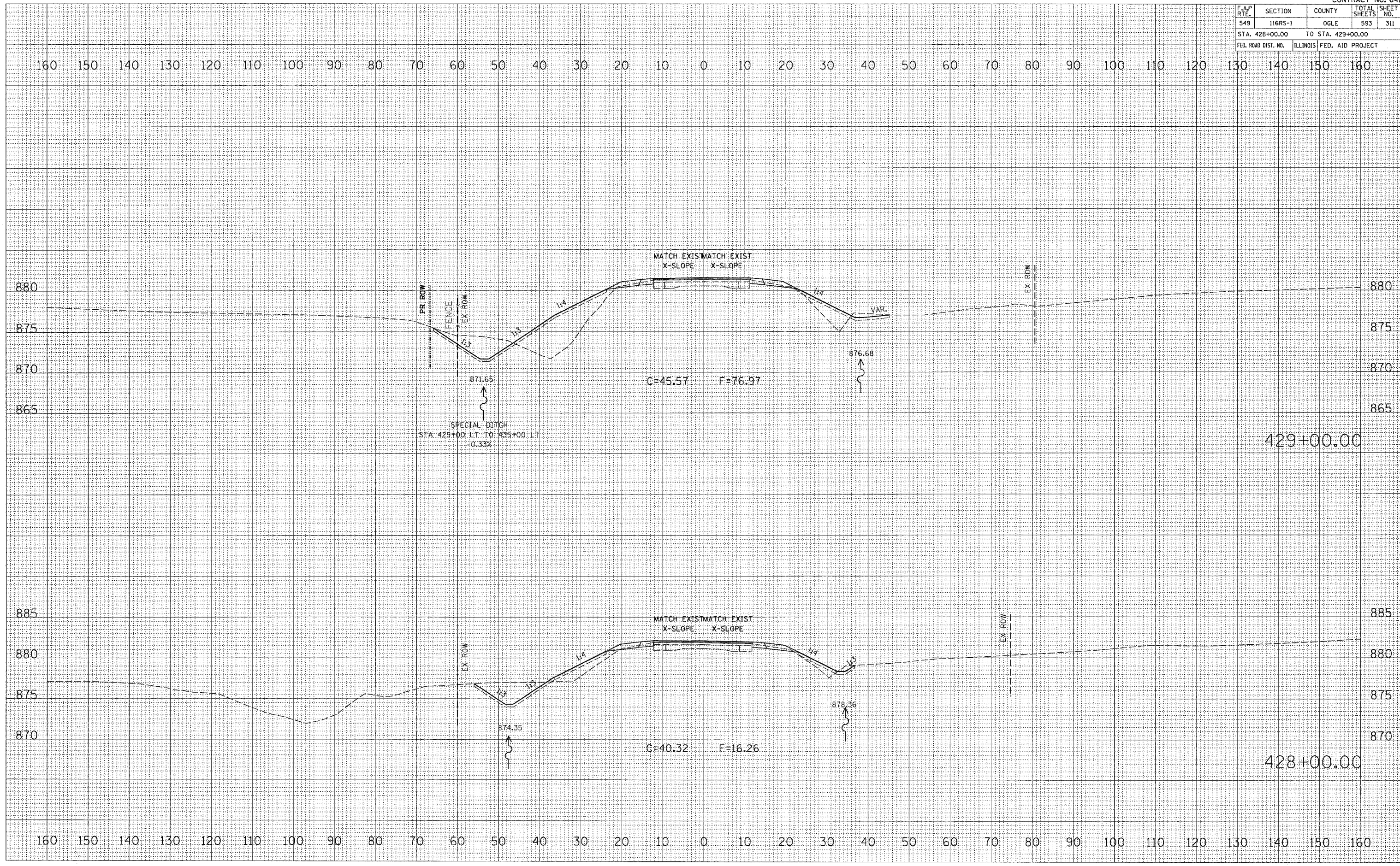


F.A.P. RTE.	SECTION	COUNTY	TOTAL SHEETS	SHEET NO.
549	116RS-1	OGLE	593	311
STA. 428+00.00		TO STA. 429+00.00		
FED. ROAD DIST. NO.		ILLINOIS	FED. AID PROJECT	

FINAL SURVEY	SURVEYED	DATE
NOTE BOOK	PLOTTED	
NO.	TEMPLATE	
	AREAS CHECKED	
	AREAS CHECKED	

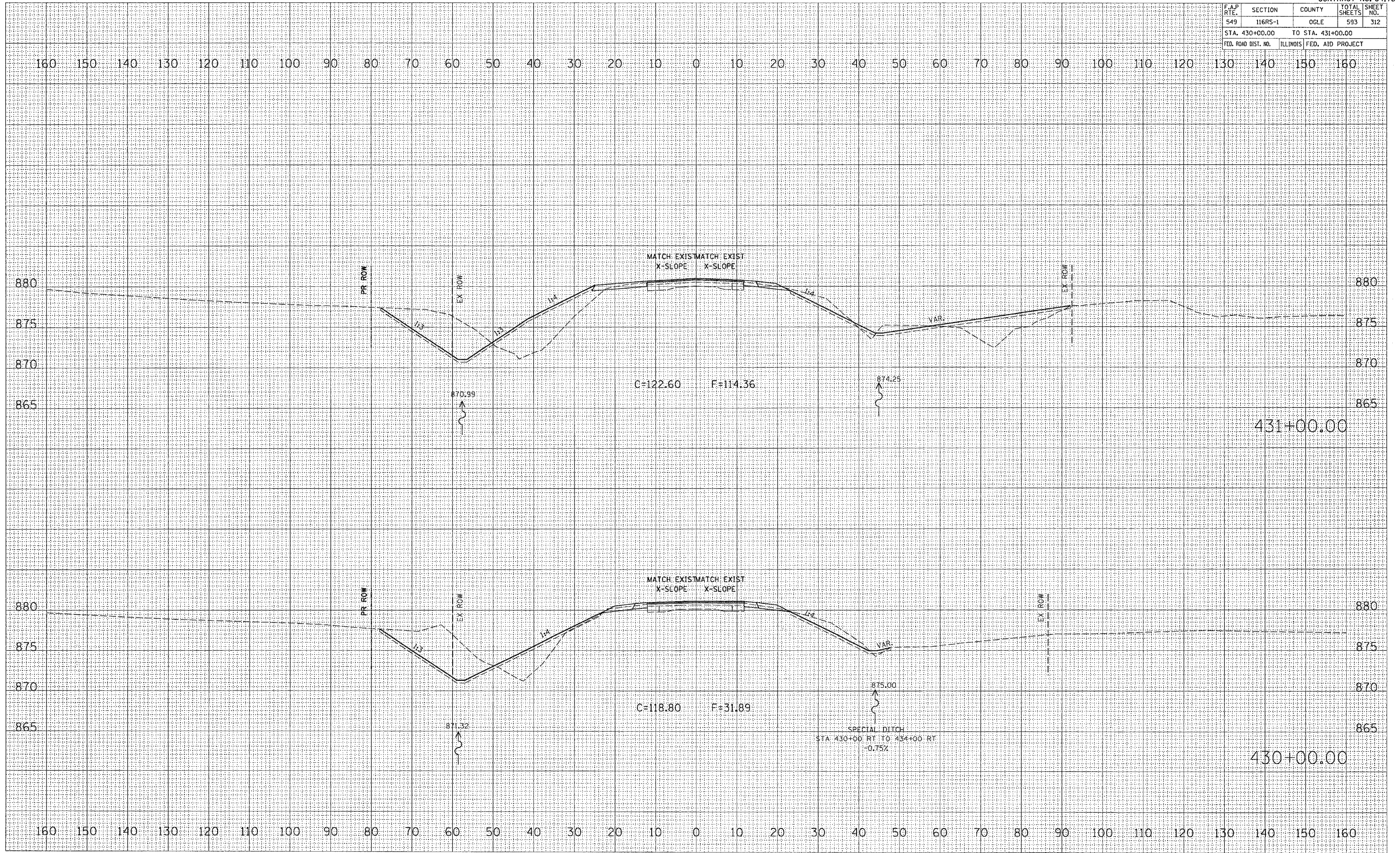
ORIGINAL SURVEY	SURVEYED	DATE
NOTE BOOK	PLOTTED	
NO.	TEMPLATE	
	AREAS CHECKED	
	AREAS CHECKED	

PLOT DATE = Tue Feb 08 11:33:49 2005  
 FILE NAME = C:\Users\jms\Documents\200417\200417.dwg  
 PLOT SCALE = 1"=40' / IN.  
 REFERENCE = AREAS





F.A.P. RTE.	SECTION	COUNTY	TOTAL SHEETS	SHEET NO.
549	116RS-1	OGLE	593	312
STA. 430+00.00		TO STA. 431+00.00		
FED. ROAD DIST. NO.		ILLINOIS	FED. AID PROJECT	



FILE NO.	BY	DATE

ORIGINAL SURVEY	SUBMITTED	BY	DATE

PLOT DATE = Tue Feb 08 11:33:59 2005  
 FILE NAME = C:\projects\p200497\080497.dwg  
 PLOT SCALE = 1/8" = 1' / IN.  
 REFERENCE = 816P





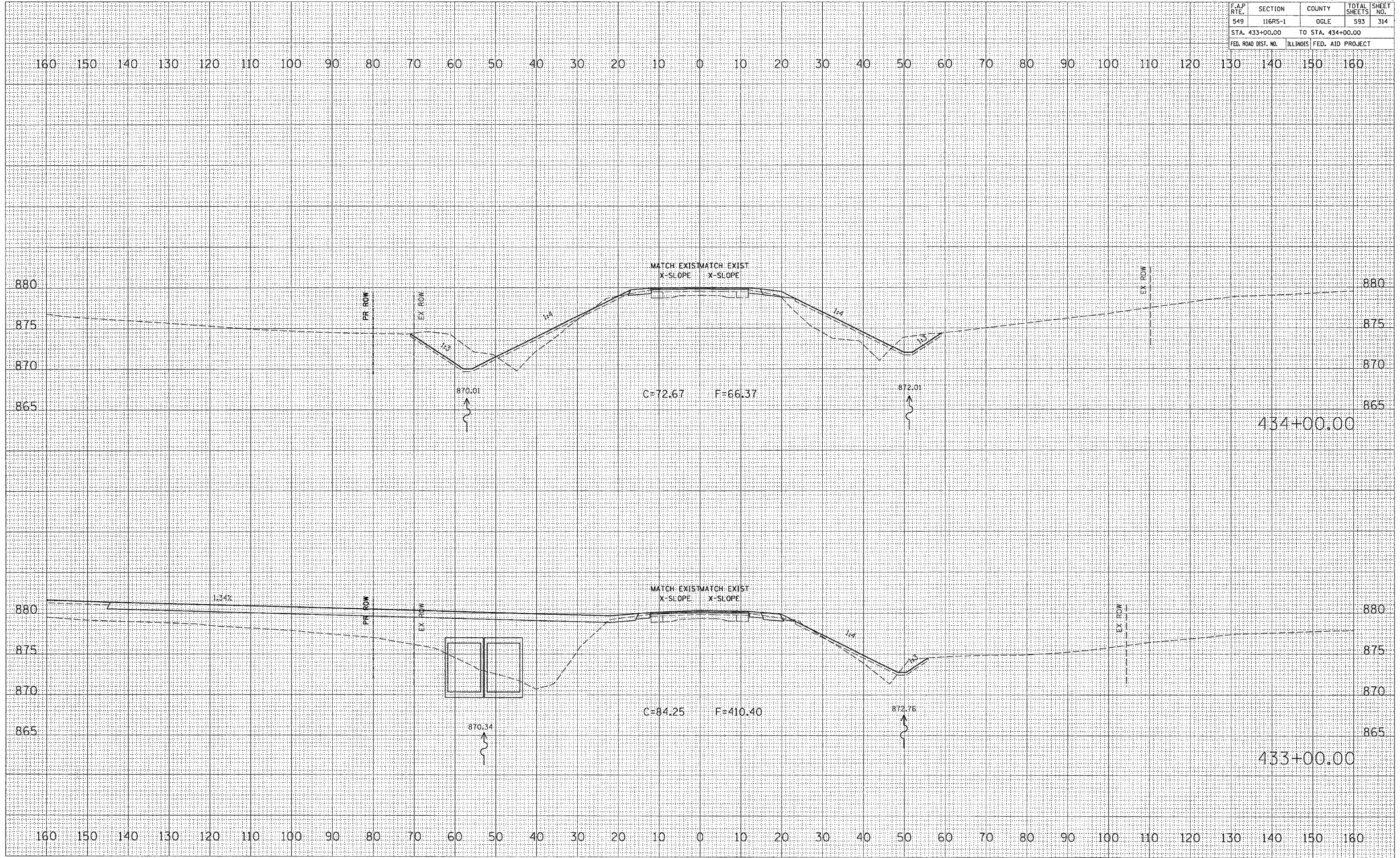


F.A.P. RTE.	SECTION	COUNTY	TOTAL SHEETS	SHEET NO.
549	116RS-1	OGLE	593	314
STA. 433+00.00		TO STA. 434+00.00		
FED. ROAD DIST. NO.		ILLINOIS	FED. AID PROJECT	

FINAL SURVEY	SURVEY	BY	DATE
NO. _____	NO. _____	_____	_____
AREAS CHECKED	AREAS CHECKED		

ORIGINAL SURVEY	SURVEY	BY	DATE
NO. _____	NO. _____	_____	_____
AREAS CHECKED	AREAS CHECKED		

PLOT DATE = Tue Feb 08 11:33:51 2005  
 FILE NAME = C:\pwork\p2004\17\ar0497\msh\fig1.e  
 SCALE = 1" = 40' / IN.  
 REFERENCE = 4855



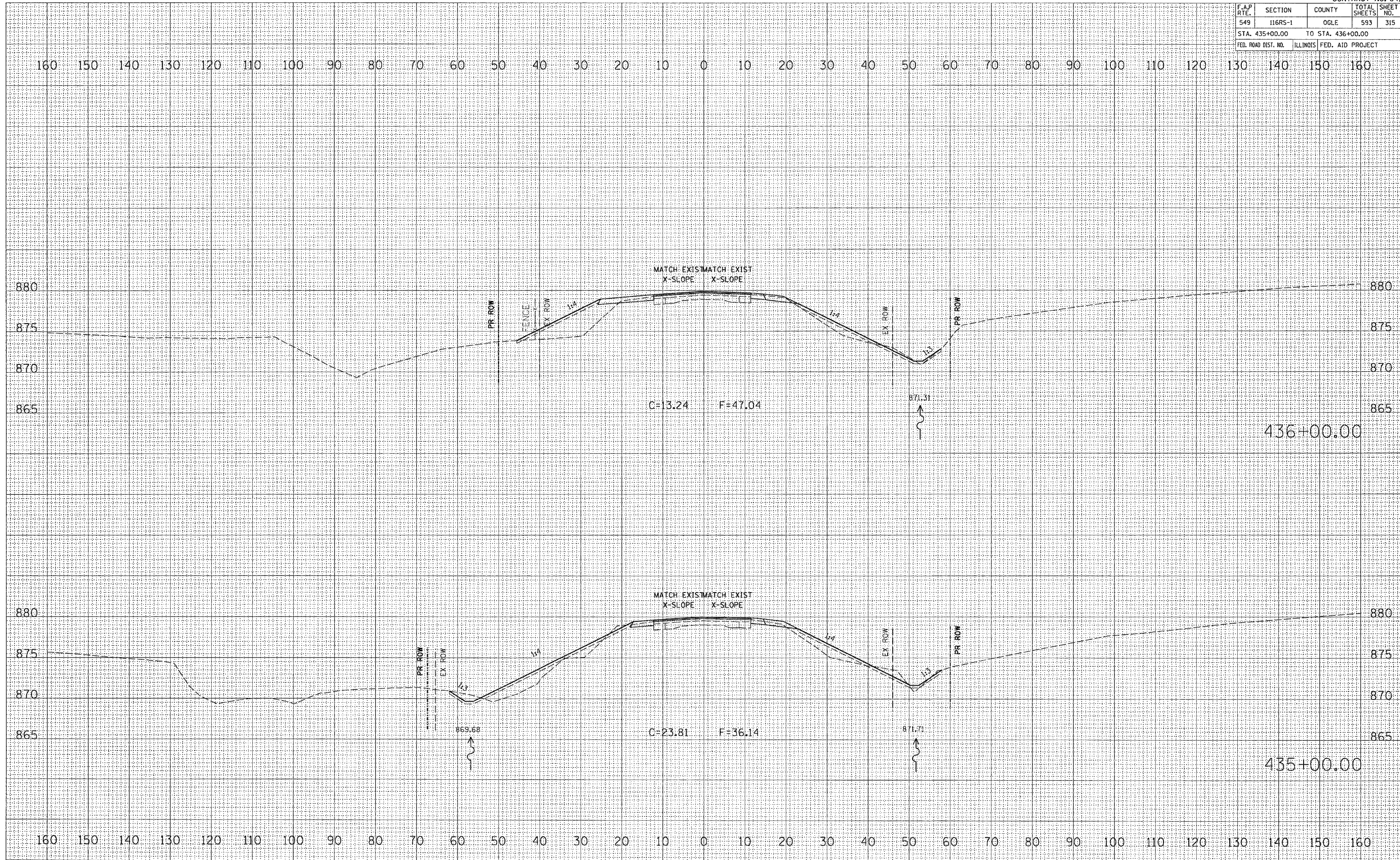


F.A.P. RTE.	SECTION	COUNTY	TOTAL SHEETS	SHEET NO.
549	116RS-1	OGLE	593	315
STA. 435+00.00		TO STA. 436+00.00		
FED. ROAD DIST. NO.	ILLINOIS	FED. AID PROJECT		

FINISH	DATE
SURVEY	BY
PLOTTED	
TEMPLATE	
AREAS	
CHECKED	

ORIGINAL	DATE
SURVEY	BY
PLOTTED	
TEMPLATE	
AREAS	
CHECKED	

PLOT DATE = Tue Feb 08 11:33:52 2005  
 FILE NAME = C:\projects\116RS-1\116RS-1.dwg  
 PLOT SCALE = 30.0000 / IN.  
 REFERENCE = 0.0000



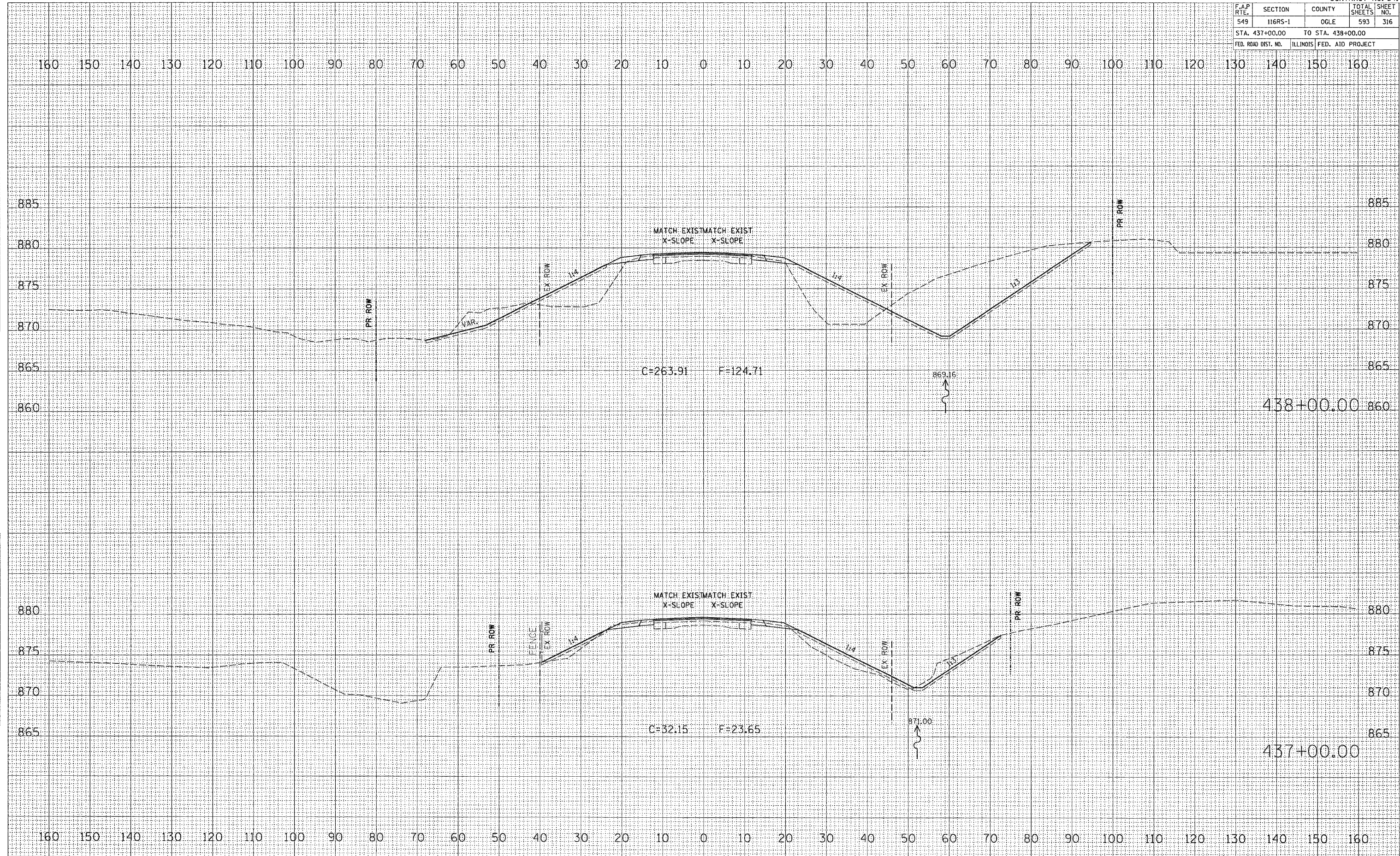


F.A.P. RTE.	SECTION	COUNTY	TOTAL SHEETS	SHEET NO.
549	116RS-1	OGLE	593	316
STA. 437+00.00		TO STA. 438+00.00		
FED. ROAD DIST. NO.		ILLINOIS FED. AID PROJECT		

FINAL SURVEY	DATE
SURVEY	BY
NOTE BOOK	
AREAS CHECKED	
NO.	

ORIGINAL SURVEY	DATE
SURVEY	BY
NOTE BOOK	
AREAS CHECKED	
NO.	

PLOT DATE = Tue Feb 08 11:30:52 2005  
 FILE NAME = C:\proj\pct\116RS-1\200417\_406417.msh  
 PLOT SCALE = 1/8"=20' / IN.  
 REFERENCE = 41EF#







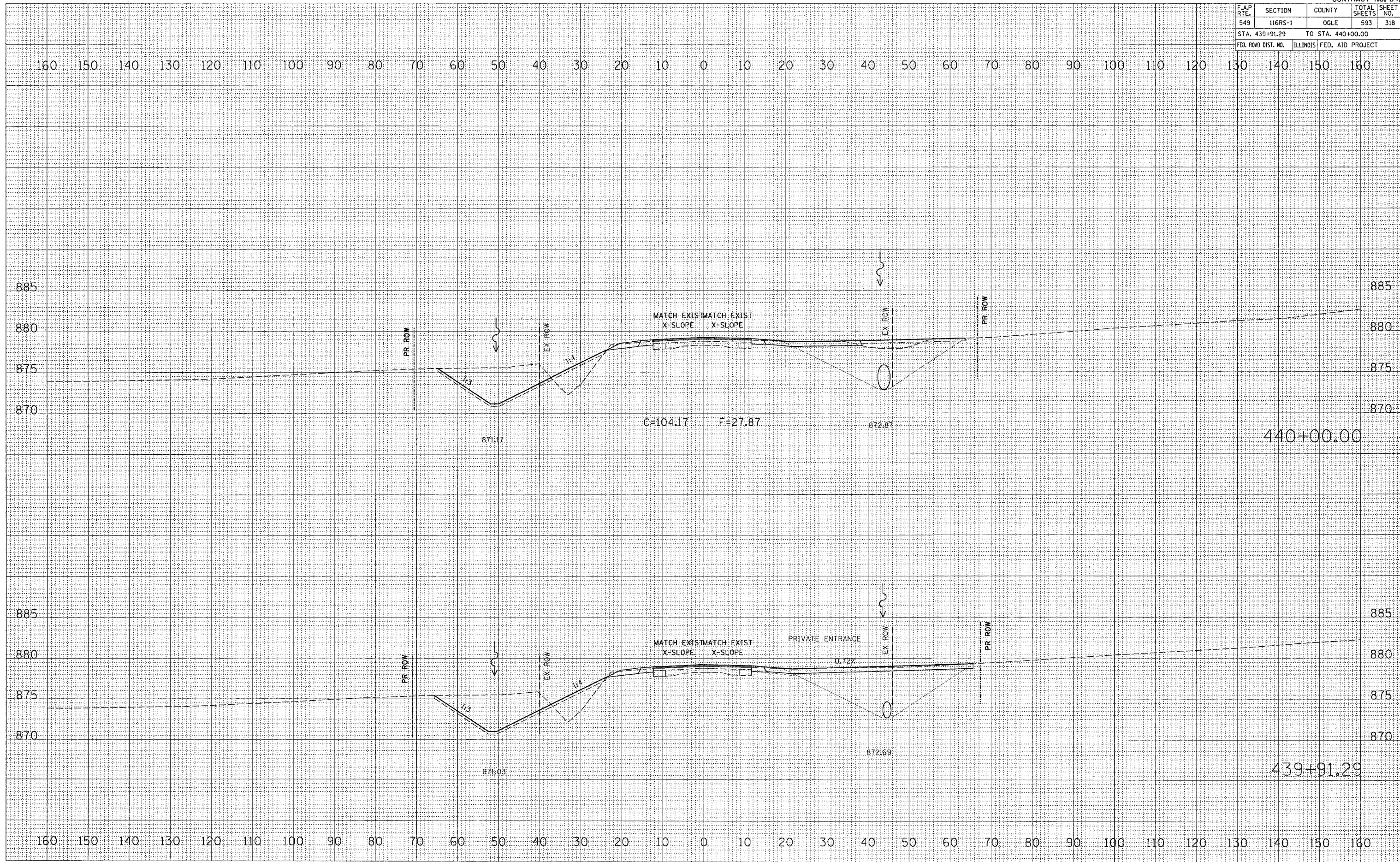


F.A.P. RTE.	SECTION	COUNTY	TOTAL SHEETS	SHEET NO.
549	116RS-1	OGLE	593	318
STA. 439+91.29		TO STA. 440+00.00		
FED. ROAD DIST. NO.		ILLINOIS FED. AID PROJECT		

FINAL SURVEY	CHECKED	DATE
NOTE BOOK	PLotted	
NO.	AREAS	
	CHECKED	

ORIGINAL SURVEY	CHECKED	DATE
NOTE BOOK	PLotted	
NO.	AREAS	
	CHECKED	

PLOT DATE = Tue Feb 08 11:33:53 2005  
 FILE NAME = C:\projects\116RS-1\116RS-1.dwg  
 PLOT SCALE = 1/8" = 1' / IN.  
 REFERENCE = 116RS-1



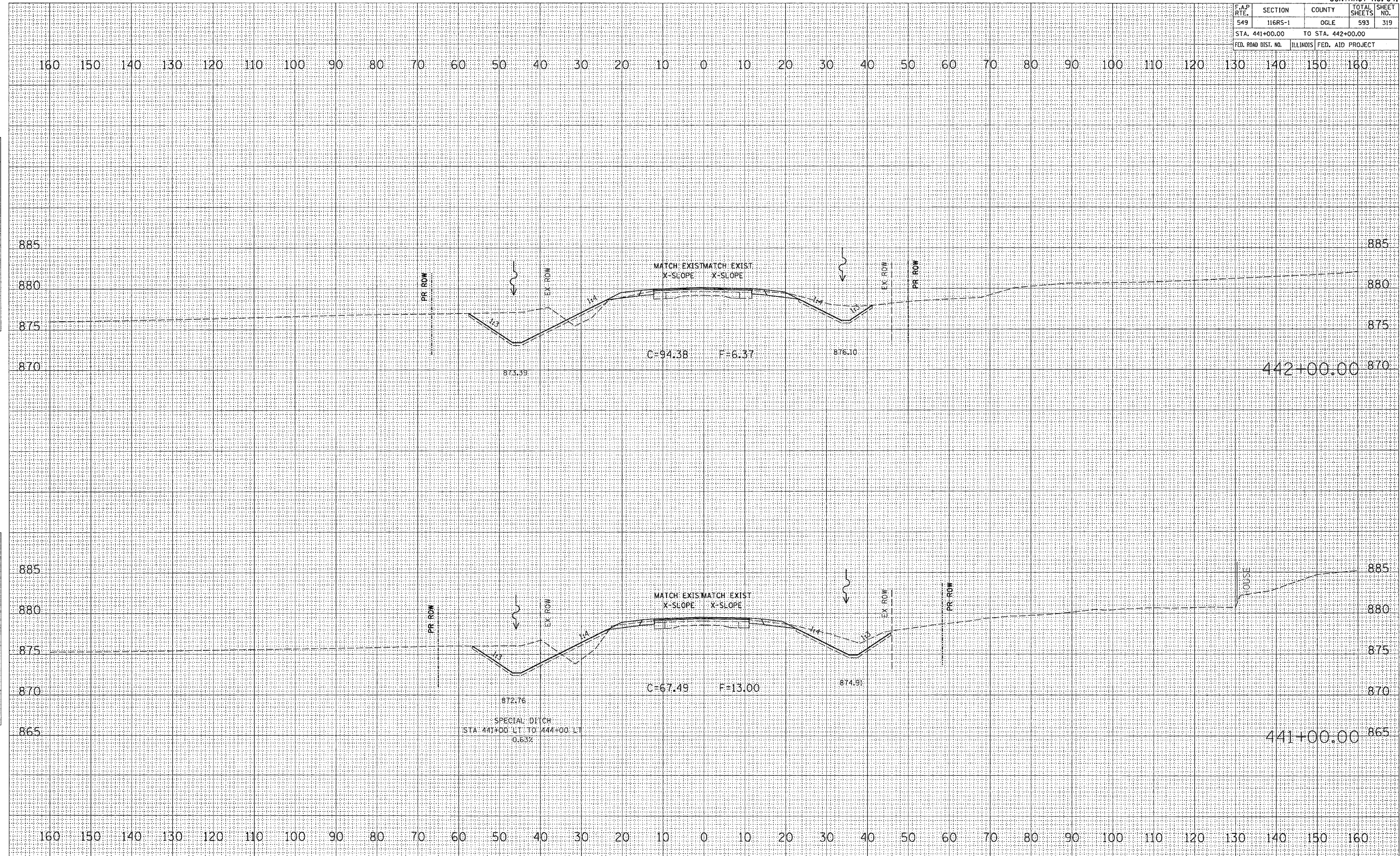


F.A.P. RTE.	SECTION	COUNTY	TOTAL SHEETS	SHEET NO.
549	116RS-1	OGLE	593	319
STA. 441+00.00		TO STA. 442+00.00		
FED. ROAD DIST. NO.		ILLINOIS FED. AID PROJECT		

DATE	
BY	
FINAL SURVEY	
NOTE BOOK	
NO.	

DATE	
BY	
ORIGINAL SURVEY	
NOTE BOOK	
NO.	

PLOT DATE = Tue Feb 08 11:30:54 2005  
 FILE NAME = C:\pro\pct\116\116RS-1\116RS-1.dwg  
 PLOT SCALE = 10.0000' / 1" IN.  
 REFERENCE = #REF#



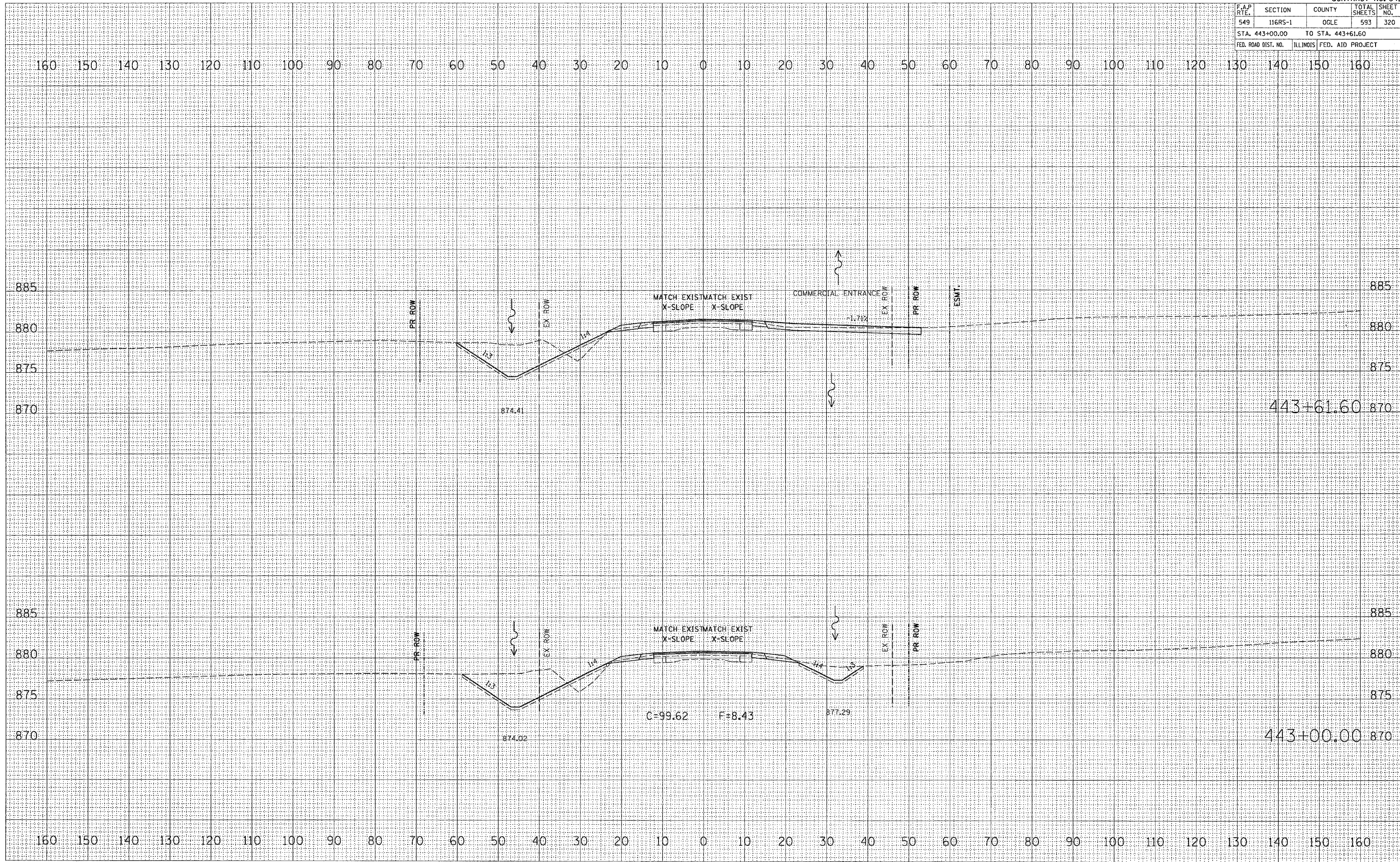


F.A.P. RTE.	SECTION	COUNTY	TOTAL SHEETS	SHEET NO.
549	116RS-1	OGLE	593	320
STA. 443+00.00		TO STA. 443+61.60		
FED. ROAD DIST. NO.		ILLINOIS FED. AID PROJECT		

FINAL SURVEY	SURVEYED	BY	DATE
NO.	PLotted		
	TEMP.		
	AREAS		
	CHECKED		

ORIGINAL SURVEY	SURVEYED	BY	DATE
NO.	PLotted		
	TEMP.		
	AREAS		
	CHECKED		

PLOT DATE = Tue Feb 08 11:33:55 2005  
 FILE NAME = C:\pwork\116RS-1\116RS-1.dwg  
 SCALE = 1" = 40'  
 REFERENCE = 116RS-1







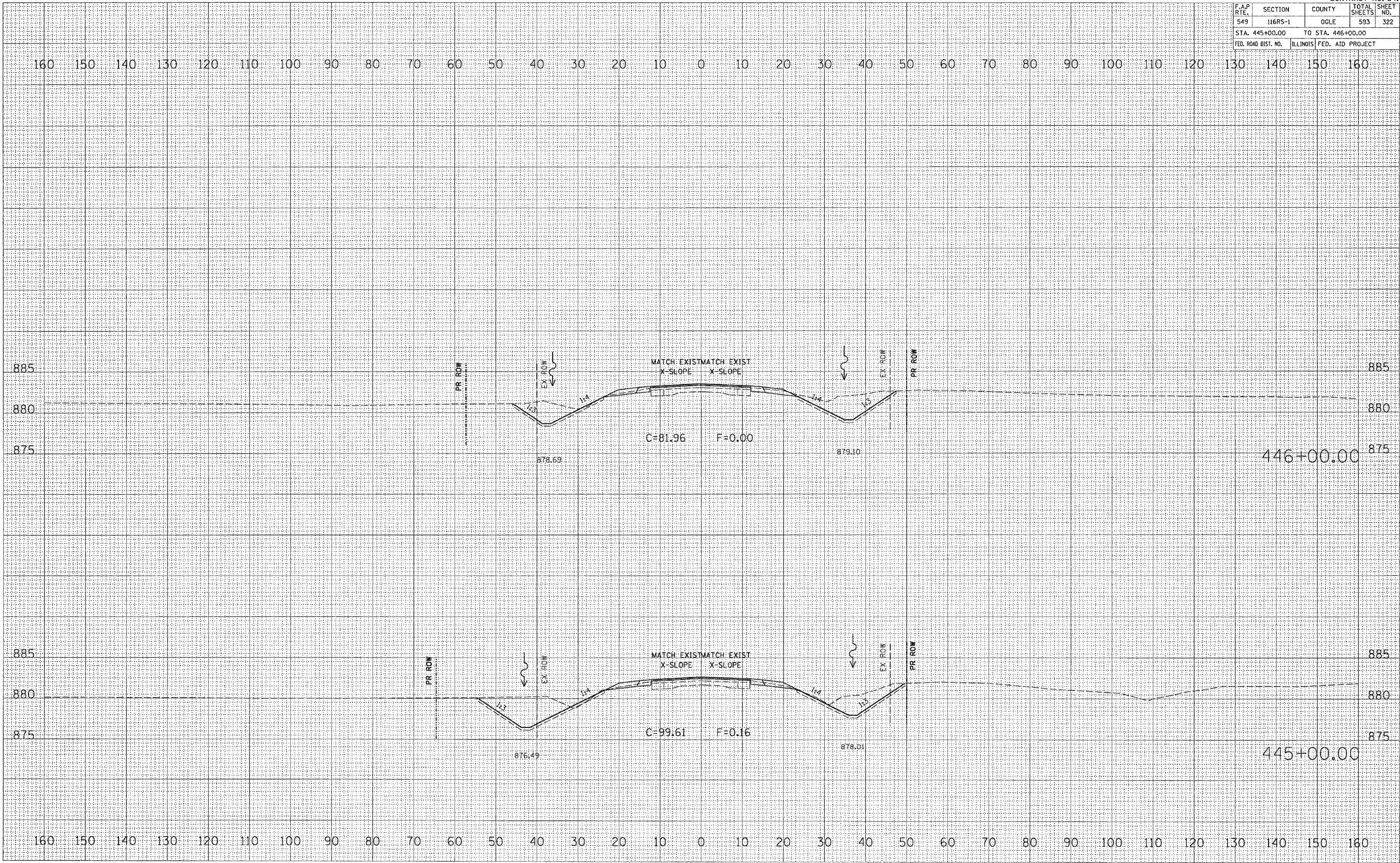


F.A.P. RTE.	SECTION	COUNTY	TOTAL SHEETS	SHEET NO.
549	116RS-1	OGLE	593	322
STA. 445+00.00		TO STA. 446+00.00		
FED. ROAD DIST. NO.		ILLINOIS FED. AID PROJECT		

FINAL SURVEY	DATE
SURVEYED	BY
NOTE BOOK	NO.
TEMPLATE	AREAS CHECKED

ORIGINAL SURVEY	DATE
SURVEYED	BY
NOTE BOOK	NO.
TEMPLATE	AREAS CHECKED

PLOT DATE = Tue Feb 08 11:30:56 2005  
 FILE NAME = C:\projects\200417\200417.mpl  
 PLOT SCALE = 10.00000 / IN.  
 REFERENCE = REF#















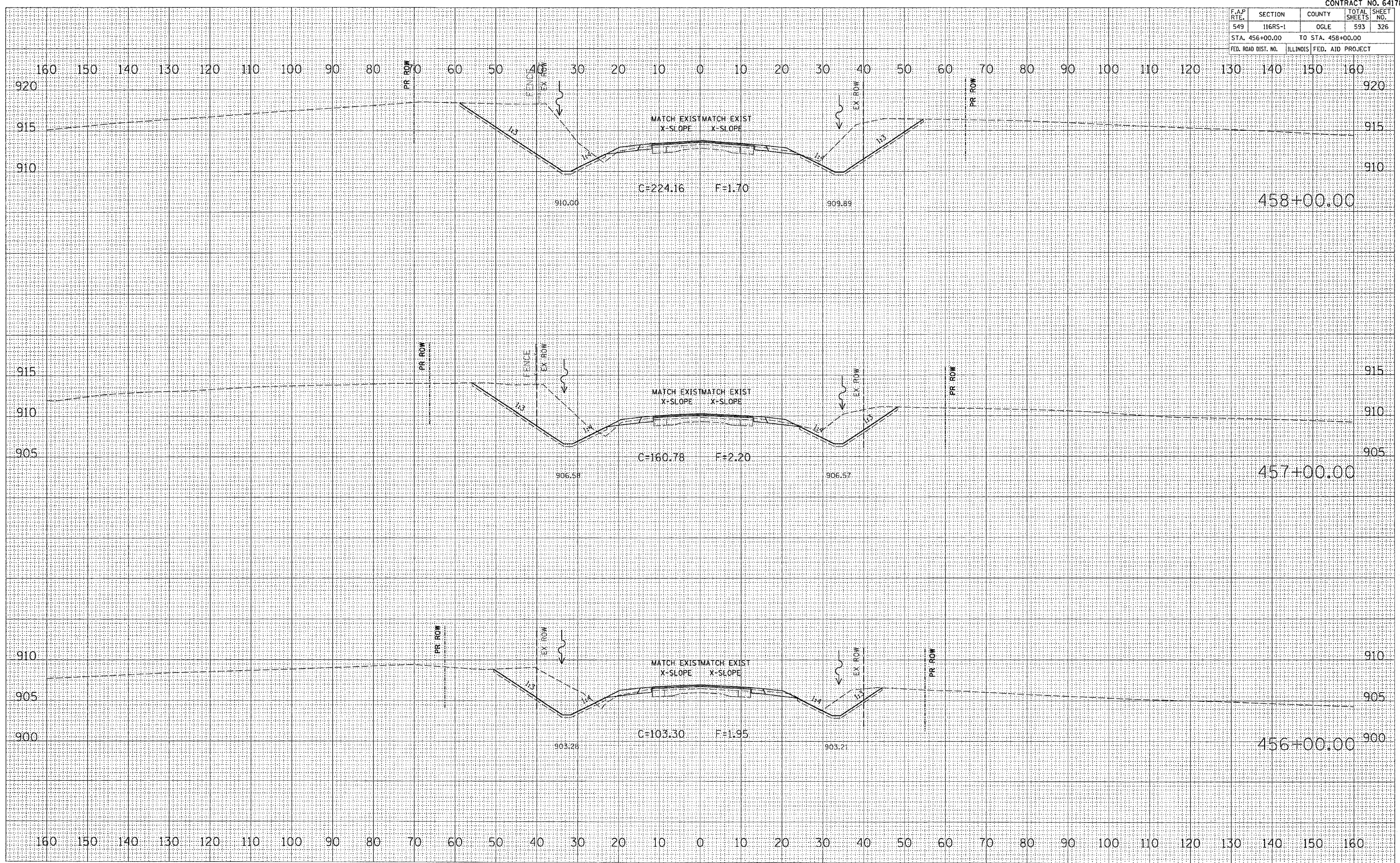


F.A.P. RTE.	SECTION	COUNTY	TOTAL SHEETS	SHEET NO.
549	116RS-1	OGLE	593	326
STA. 456+00.00		TO STA. 458+00.00		
FED. ROAD DIST. NO.		ILLINOIS	FED. AID PROJECT	

FINAL SURVEY	DATE
REVISIONS	BY
NOTED	
PLANNED	
REVISIONS	
PLANNED	
REVISIONS	
PLANNED	

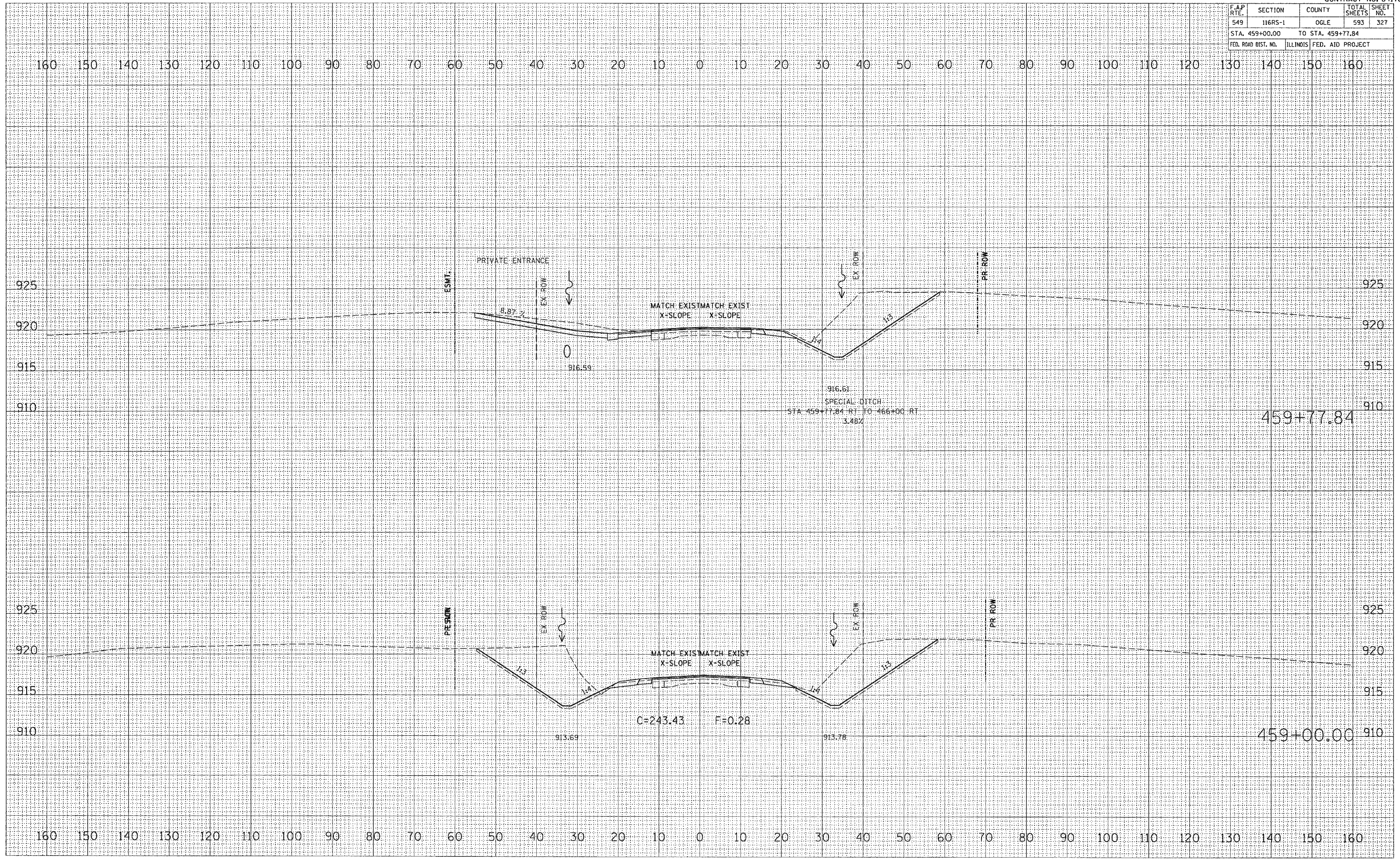
ORIGINAL SURVEY	DATE
REVISIONS	BY
NOTED	
PLANNED	
REVISIONS	
PLANNED	
REVISIONS	
PLANNED	

PLOT DATE = Tue Feb 08 11:33:59 2005  
 FILE NAME = C:\projects\200457\1080457\1080457.dwg  
 SCALE = 100000 / IN.  
 REFERENCE = 1080457





F.A.P. RTE.	SECTION	COUNTY	TOTAL SHEETS	SHEET NO.
549	116RS-1	OGLE	593	327
STA. 459+00.00		TO STA. 459+77.84		
FED. ROAD DIST. NO.		ILLINOIS FED. AID PROJECT		



DATE	
BY	
FINAL SURVEY	
NOTE BOOK	
AREAS CHECKED	
NO.	

DATE	
BY	
ORIGINAL SURVEY	
NOTE BOOK	
AREAS CHECKED	
NO.	

PLOT DATE = Tue Feb 08 11:35:59 2005  
 FILE NAME = C:\pro\pct\2004\17\_08\0497.dwg  
 PLOT SCALE = 10.0000' / IN.  
 REFERENCE = #REF#

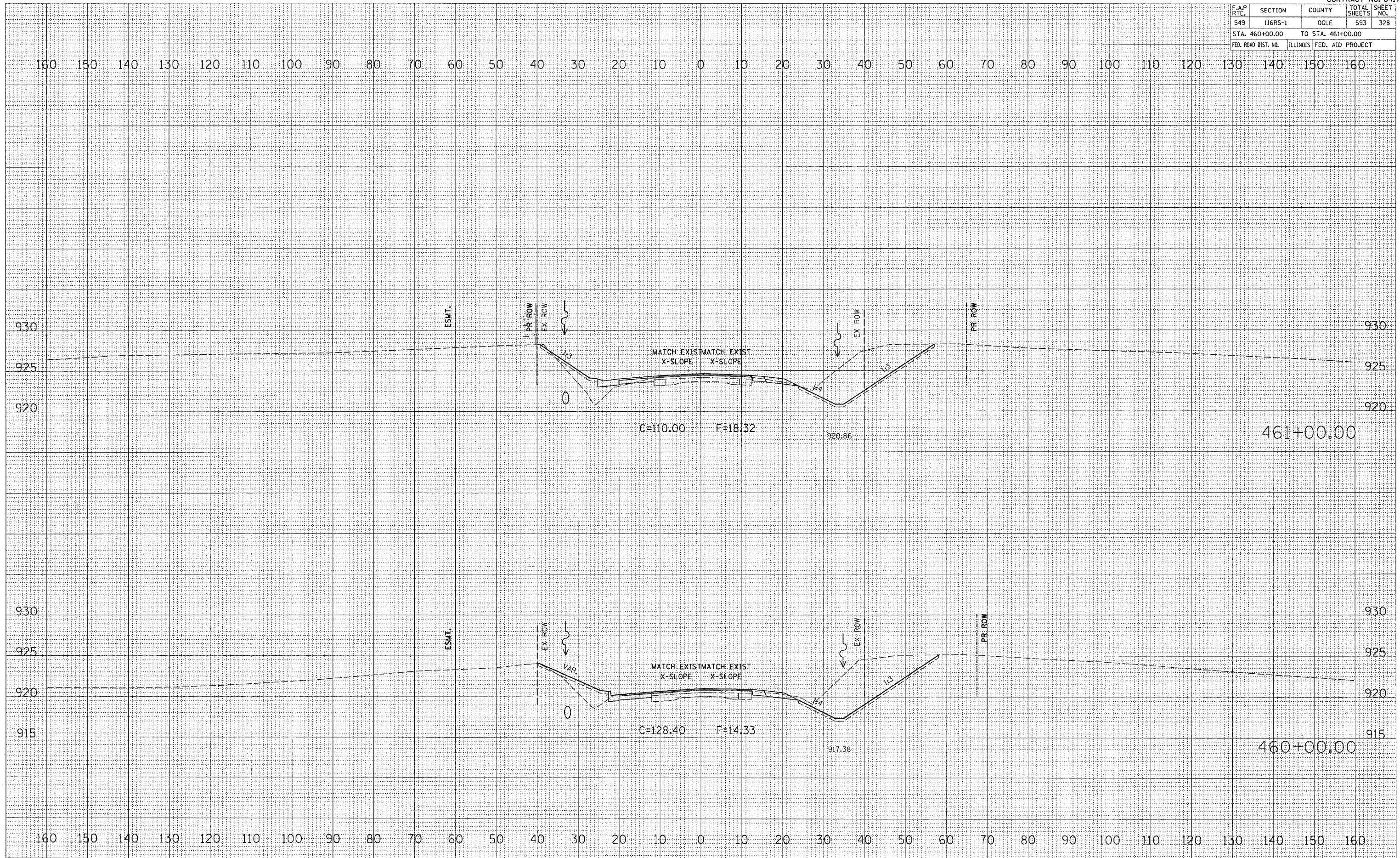


F.A.P. RTE.	SECTION	COUNTY	TOTAL SHEETS	SHEET NO.
549	116RS-1	OGLE	593	328
STA. 460+00.00		TO STA. 461+00.00		
FED. ROAD DIST. NO.		ILLINOIS	FED. AID PROJECT	

FINAL SURVEY	SURVEYED	BY	DATE
NOTE BOOK	PLOTTED		
NO.	TEMPLATE		
	AREAS CHECKED		
	AREAS CHECKED		

ORIGINAL SURVEY	SURVEYED	BY	DATE
NOTE BOOK	PLOTTED		
NO.	TEMPLATE		
	AREAS CHECKED		
	AREAS CHECKED		

PLOT DATE = Tue Feb 08 11:34:02 2005  
 FILE NAME = C:\pds\pds\p200497\080497.kmh  
 PLOT SCALE = 100000 / IN.  
 REFERENCE = BRG 5



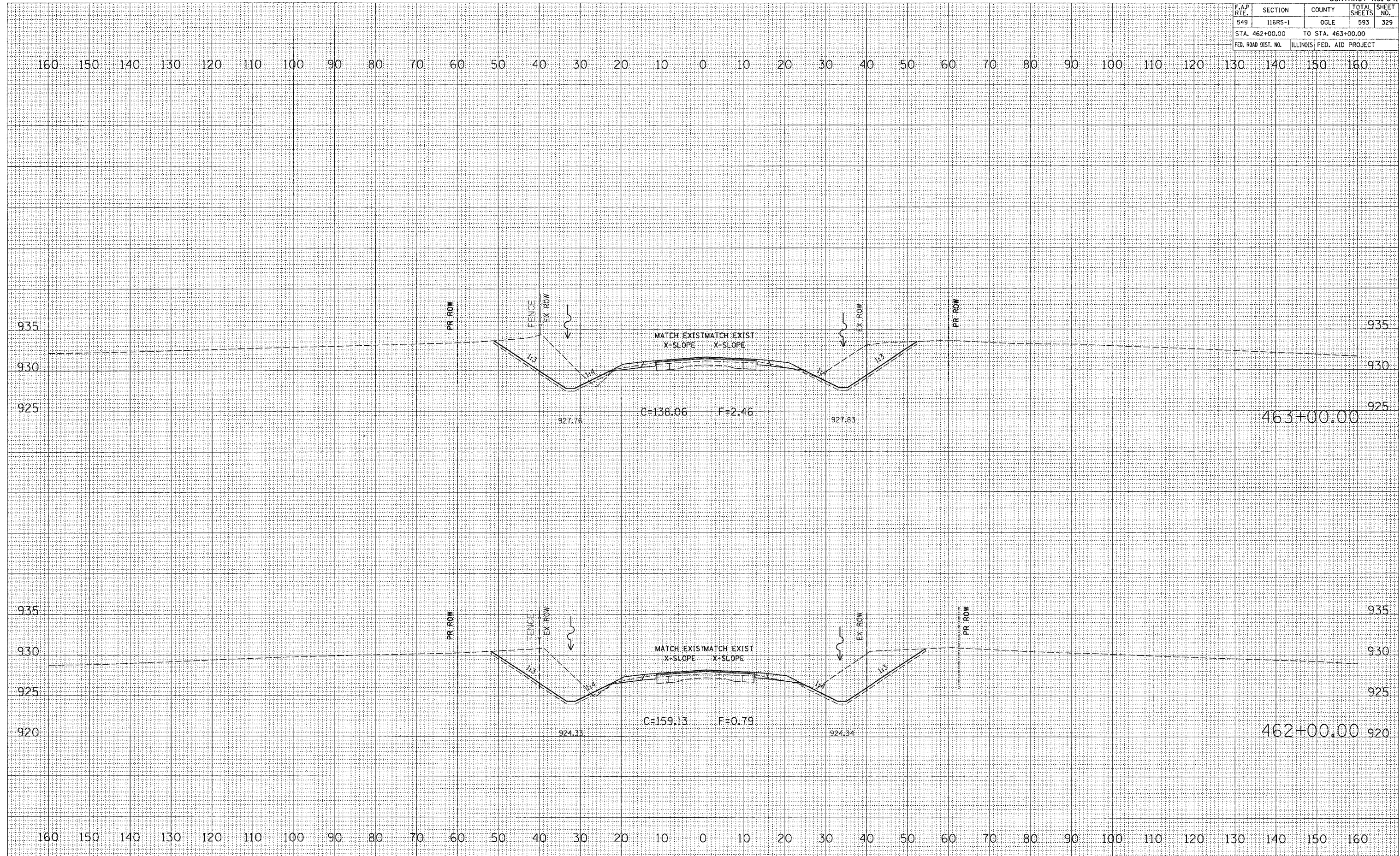


F.A.P. RTE.	SECTION	COUNTY	TOTAL SHEETS	SHEET NO.
549	116RS-1	OGLE	593	329
STA. 462+00.00		TO STA. 463+00.00		
FED. ROAD DIST. NO.		ILLINOIS FED. AID PROJECT		

FINAL SURVEY	DATE
SURVEYED	BY
NOTE BOOK	NO.
AREAS CHECKED	

ORIGINAL SURVEY	DATE
SURVEYED	BY
NOTE BOOK	NO.
AREAS CHECKED	

PLOT DATE = Tue Feb 08 11:34:00 2005  
 FILE NAME = C:\p\proj\116rs\116rs\116rs.dwg  
 PLOT SCALE = 1/8" = 100'  
 REFERENCE = SHEET



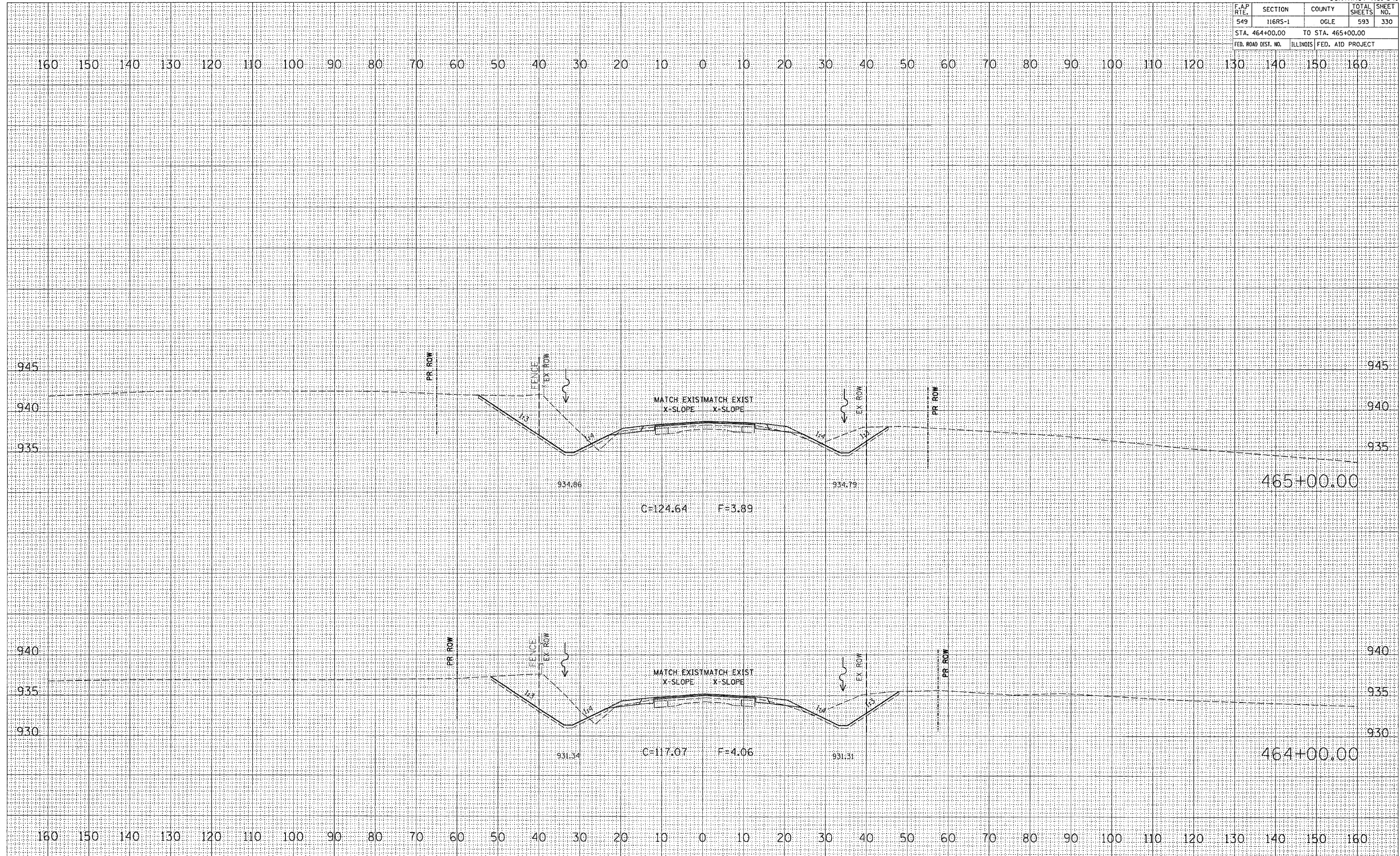


F.A.P. RTE.	SECTION	COUNTY	TOTAL SHEETS	SHEET NO.
549	116RS-1	OGLE	593	330
STA. 464+00.00		TO STA. 465+00.00		
FED. ROAD DIST. NO.	ILLINOIS	FED. AID PROJECT		

FINAL SURVEY	SURVEYED	BY	DATE
NOTE BOOK NO.	TEMPLATE AREAS CHECKED		

ORIGINAL SURVEY	SURVEYED	BY	DATE
NOTE BOOK NO.	TEMPLATE AREAS CHECKED		

PLOT DATE = Tue Feb 08 11:34:01 2005  
 FILE NAME = C:\proj\116rs\116rs17.msh  
 PLOT SCALE = 10.00000 / 1 IN.  
 REFERENCE = 49EFS







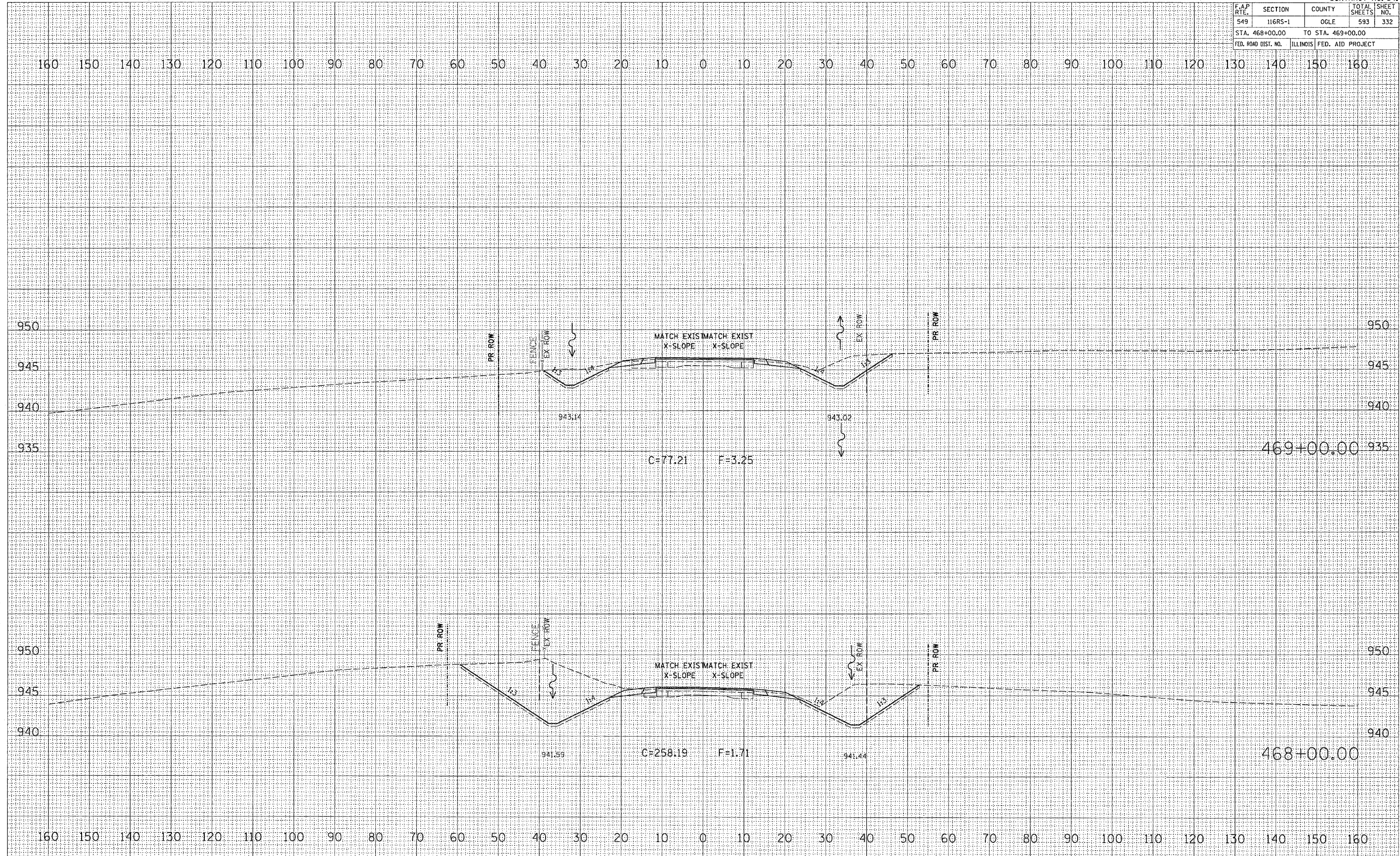


F.A.P. RTE.	SECTION	COUNTY	TOTAL SHEETS	SHEET NO.
549	116RS-1	OGLE	593	332
STA. 468+00.00		TO STA. 469+00.00		
FED. ROAD DIST. NO.		ILLINOIS FED. AID PROJECT		

DATE	
BY	
FINAL SURVEY	
NOTE BOOK NO.	
AREAS CHECKED	

DATE	
BY	
ORIGINAL SURVEY	
NOTE BOOK NO.	
AREAS CHECKED	

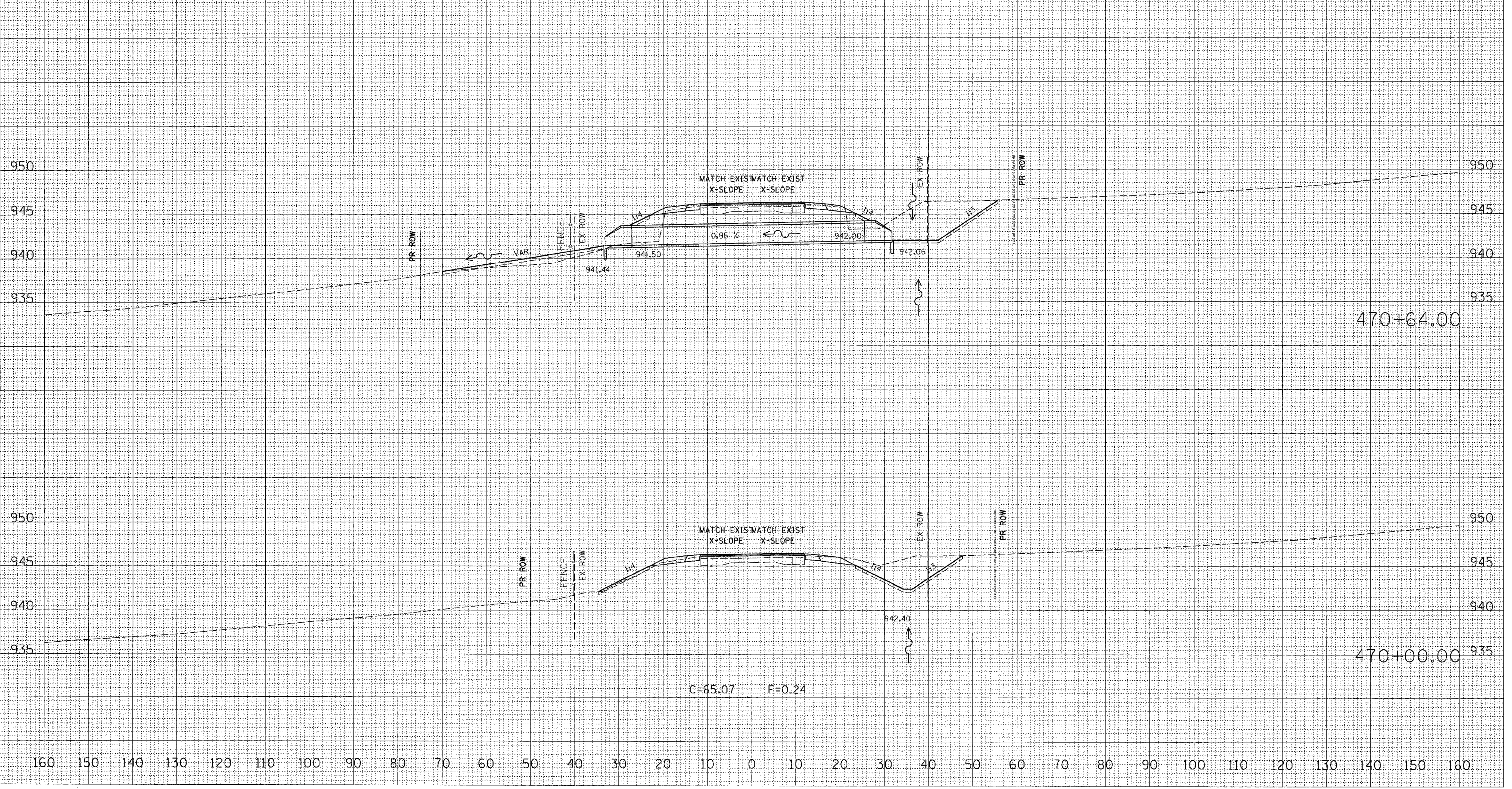
PLOT DATE = Tue Feb 08 11:34:02 2005  
 FILE NAME = C:\proj\pct\116RS-1\116RS-1\match\116RS-1.dwg  
 PLOT SCALE = 1/8" = 100'  
 REFERENCE = 4895\*





F.A.P. RTE.	SECTION	COUNTY	TOTAL SHEETS	SHEET NO.
549	116RS-1	OGLE	593	333
STA. 470+00.00		TO STA. 470+64.00		
FED. ROAD DIST. NO.		ILLINOIS FED. AID PROJECT		

160 150 140 130 120 110 100 90 80 70 60 50 40 30 20 10 0 10 20 30 40 50 60 70 80 90 100 110 120 130 140 150 160



470+64.00

470+00.00

DATE	
BY	
FINAL SURVEY	
NOTE BOOK	
AREAS CHECKED	

DATE	
BY	
ORIGINAL SURVEY	
NOTE BOOK	
AREAS CHECKED	

PLOT DATE = Tue Feb 08 11:34:02 2005  
 FILE NAME = C:\proj\proj\2004\17\_604\17.msh  
 PLOT SCALE = 1/8" = 1' IN.  
 REFERENCE = #REF#

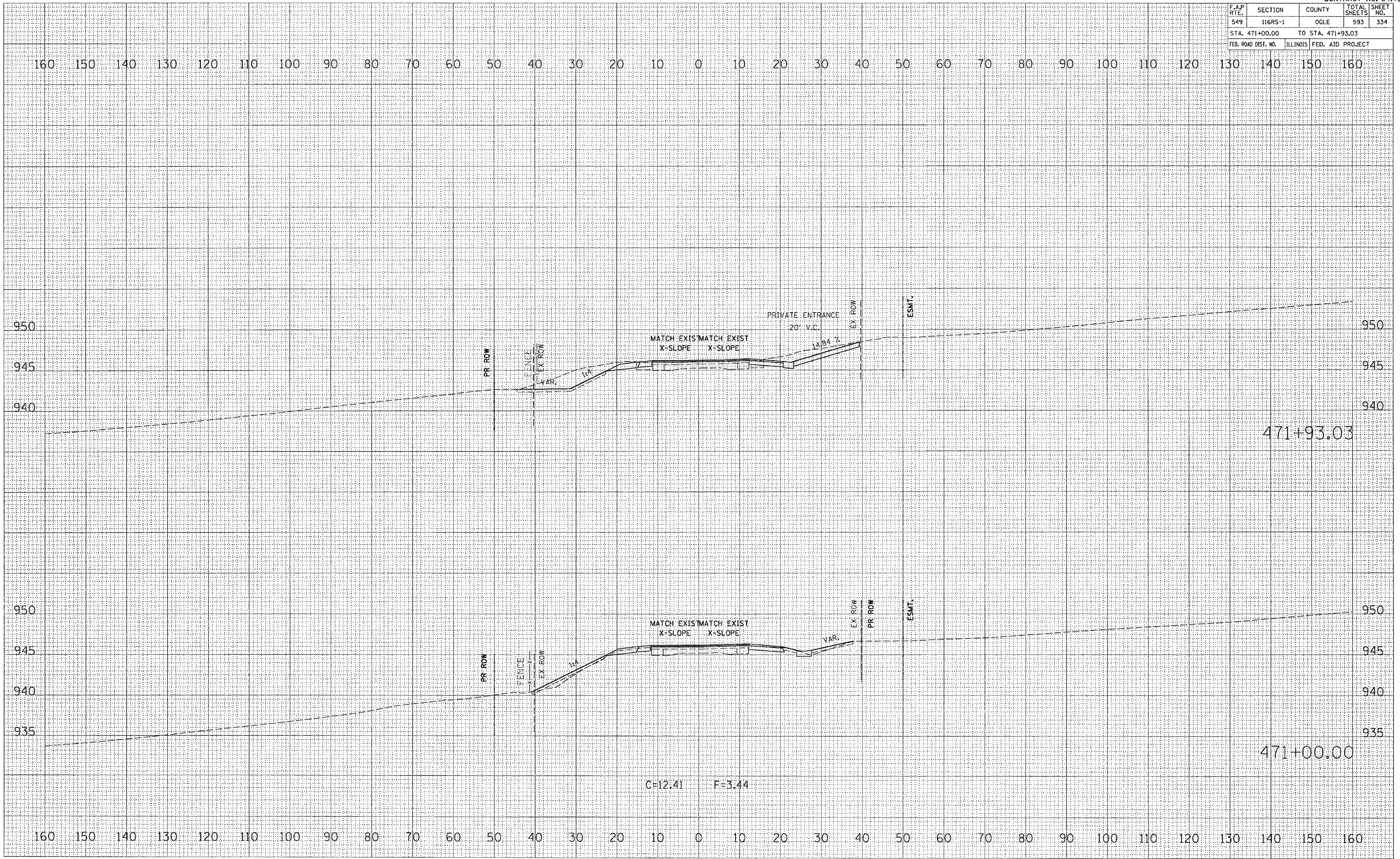


F.A.P. RTE.	SECTION	COUNTY	TOTAL SHEETS	SHEET NO.
549	116RS-1	OGLE	593	334
STA. 471+00.00		TO STA. 471+93.03		
FED. ROAD DIST. NO.		ILLINOIS FED. AID PROJECT		

FINAL SURVEY	DATE
SURVEYED	BY
NOTE BOOK	
AREAS CHECKED	
NO.	

ORIGINAL SURVEY	DATE
SURVEYED	BY
NOTE BOOK	
AREAS CHECKED	
NO.	

PLOT DATE = Tue Feb 08 11:34:03 2005  
 FILE NAME = C:\proj\sect\2004\17\_4804\17.msh  
 PLOT SCALE = 10.0000' / 1" IN.  
 REFERENCE = 81678



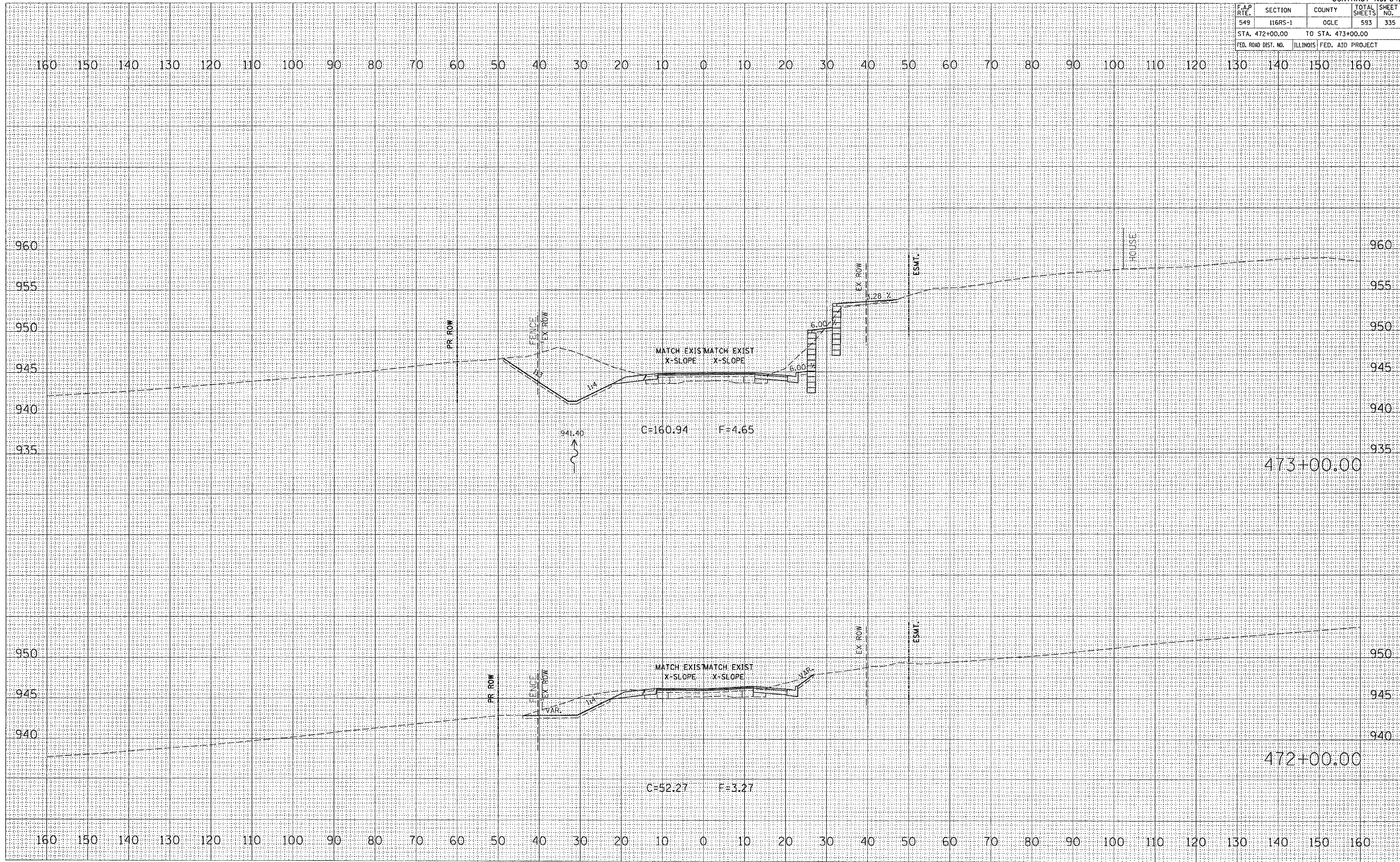


F.A.P. RTE.	SECTION	COUNTY	TOTAL SHEETS	SHEET NO.
549	116RS-1	OGLE	593	335
STA. 472+00.00		TO STA. 473+00.00		
FED. ROAD DIST. NO.		ILLINOIS	FED. AID PROJECT	

FINL	DATE
SURVEYED	
PLOTTED	
TEMPLATE	
AREAS CHECKED	
NO.	

ORIGINAL	DATE
SURVEYED	
PLOTTED	
TEMPLATE	
AREAS CHECKED	
NO.	

PLOT DATE = Tue Feb 08 11:34:04 2005  
 FILE NAME = C:\p\projects\200417\000497.kmh  
 PLOT SCALE = 1" = 40'  
 REFERENCE = 4005A



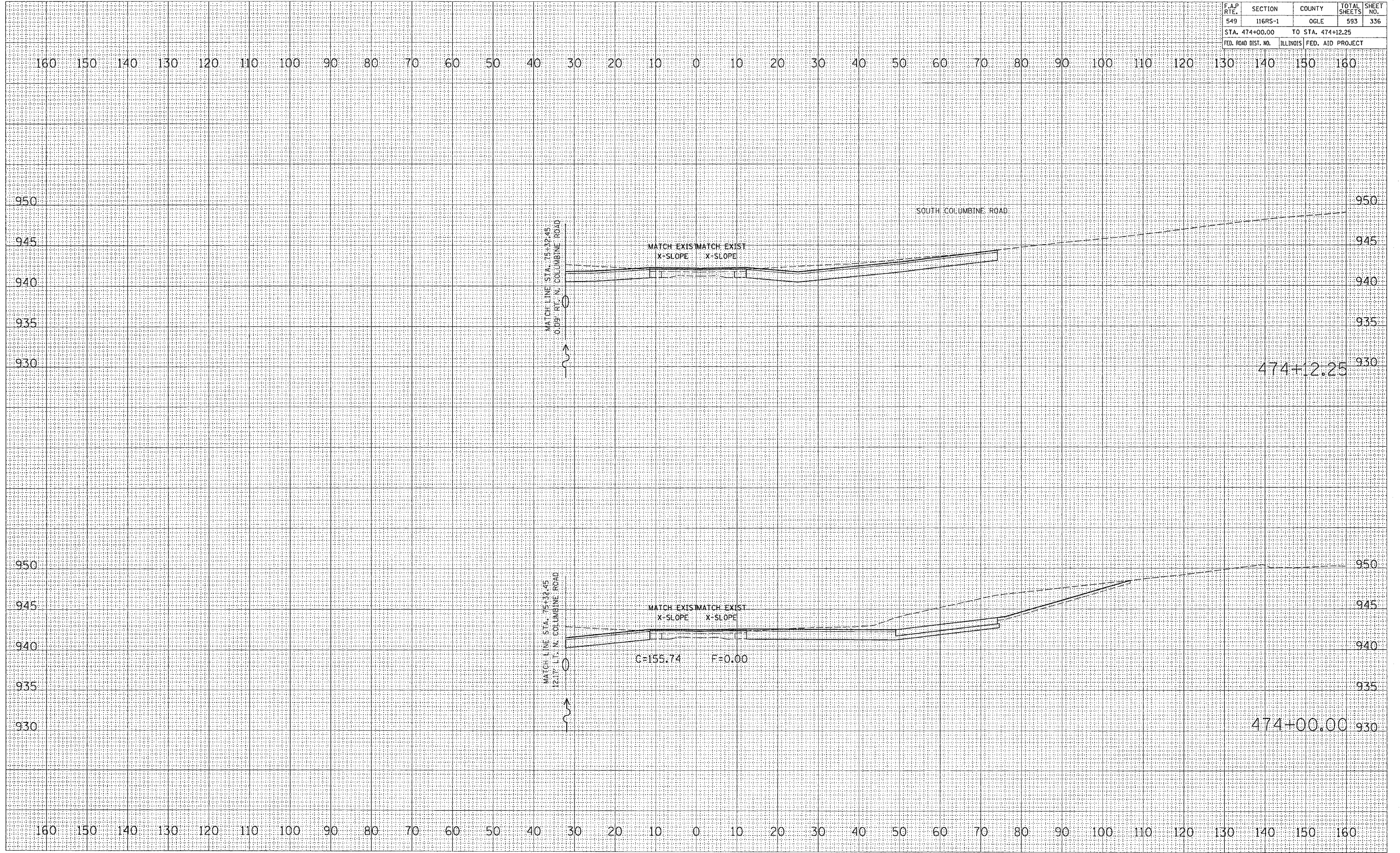


F.A.P. RTE.	SECTION	COUNTY	TOTAL SHEETS	SHEET NO.
549	116RS-1	OGLE	593	336
STA. 474+00.00		TO STA. 474+12.25		
FED. ROAD DIST. NO.		ILLINOIS	FED. AID PROJECT	

DATE	BY

DATE	BY

PLOT DATE = Tue Feb 08 11:34:05 2005  
 FILE NAME = C:\p\c\j\p\116rs-1\200497\480497.dwg  
 SCALE = 100000 / IN.  
 REFERENCE = 41879



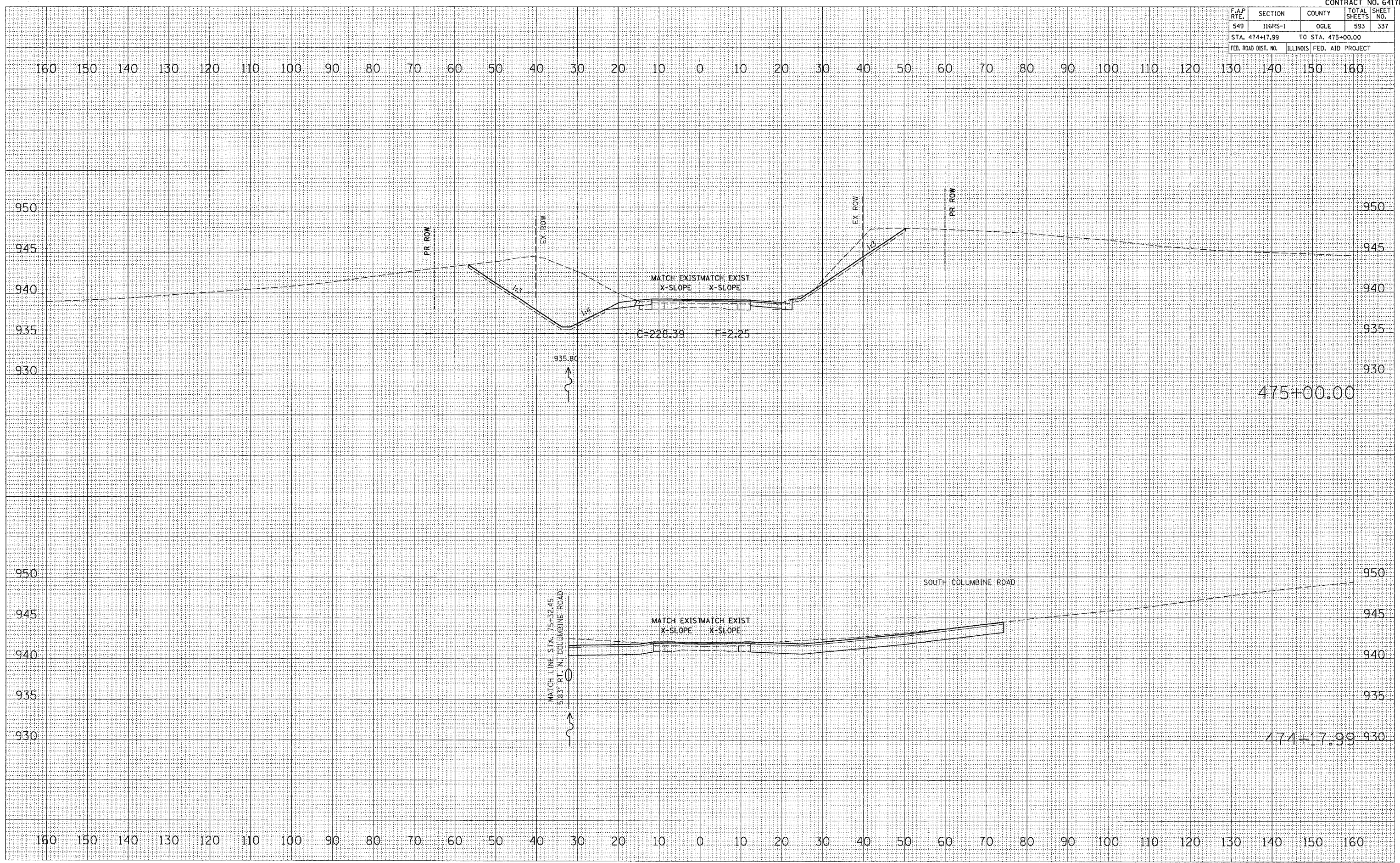


F.A.P. RTE.	SECTION	COUNTY	TOTAL SHEETS	SHEET NO.
549	116RS-1	OGLE	593	337
STA. 474+17.99		TO STA. 475+00.00		
FED. ROAD DIST. NO.		ILLINOIS FED. AID PROJECT		

DATE	BY	REVISIONS
		1. SURVEY
		2. PLOTTED
		3. TEMPLATE
		4. AREAS CHECKED
		5. AREAS CHECKED
		6. AREAS CHECKED

DATE	BY	REVISIONS
		1. ORIGINAL SURVEY
		2. PLOTTED
		3. TEMPLATE
		4. AREAS CHECKED
		5. AREAS CHECKED
		6. AREAS CHECKED

PLOT DATE = Tue Feb 08 11:34:03 2005  
 FILE NAME = C:\projects\116RS-1\116RS-1.dwg  
 REFERENCE = 475+00



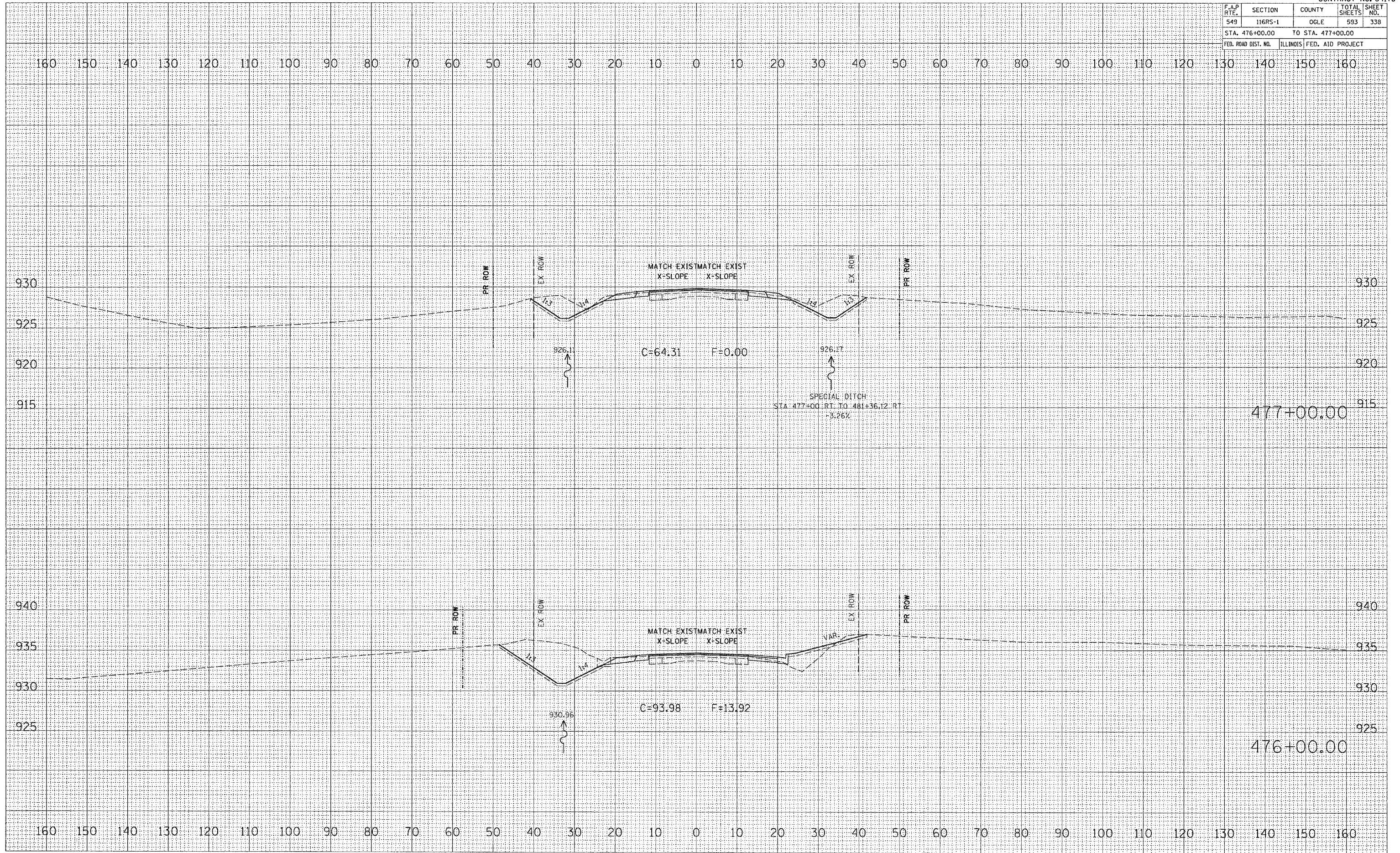


F.A.P. RTE.	SECTION	COUNTY	TOTAL SHEETS	SHEET NO.
549	116RS-1	OGLE	593	338
STA. 476+00.00		TO STA. 477+00.00		
FED. ROAD DIST. NO.		ILLINOIS	FED. AID PROJECT	

FINISH SURVEY	SUBMITTED	BY	DATE
NO. _____	NO. _____	_____	____/____/____
NOTE BOOK	TEMP. DATE	_____	____/____/____
AREAS CHECKED	AREAS CHECKED	_____	____/____/____

ORIGINAL SURVEY	SUBMITTED	BY	DATE
NO. _____	NO. _____	_____	____/____/____
NOTE BOOK	TEMP. DATE	_____	____/____/____
AREAS CHECKED	AREAS CHECKED	_____	____/____/____

PLOT DATE = Tue Feb 08 11:34:05 2005  
 FILE NAME = C:\p\projects\2004\97\880497\880497.dwg  
 PLOT SCALE = 100000 / IN.  
 REFERENCE = 8100 9







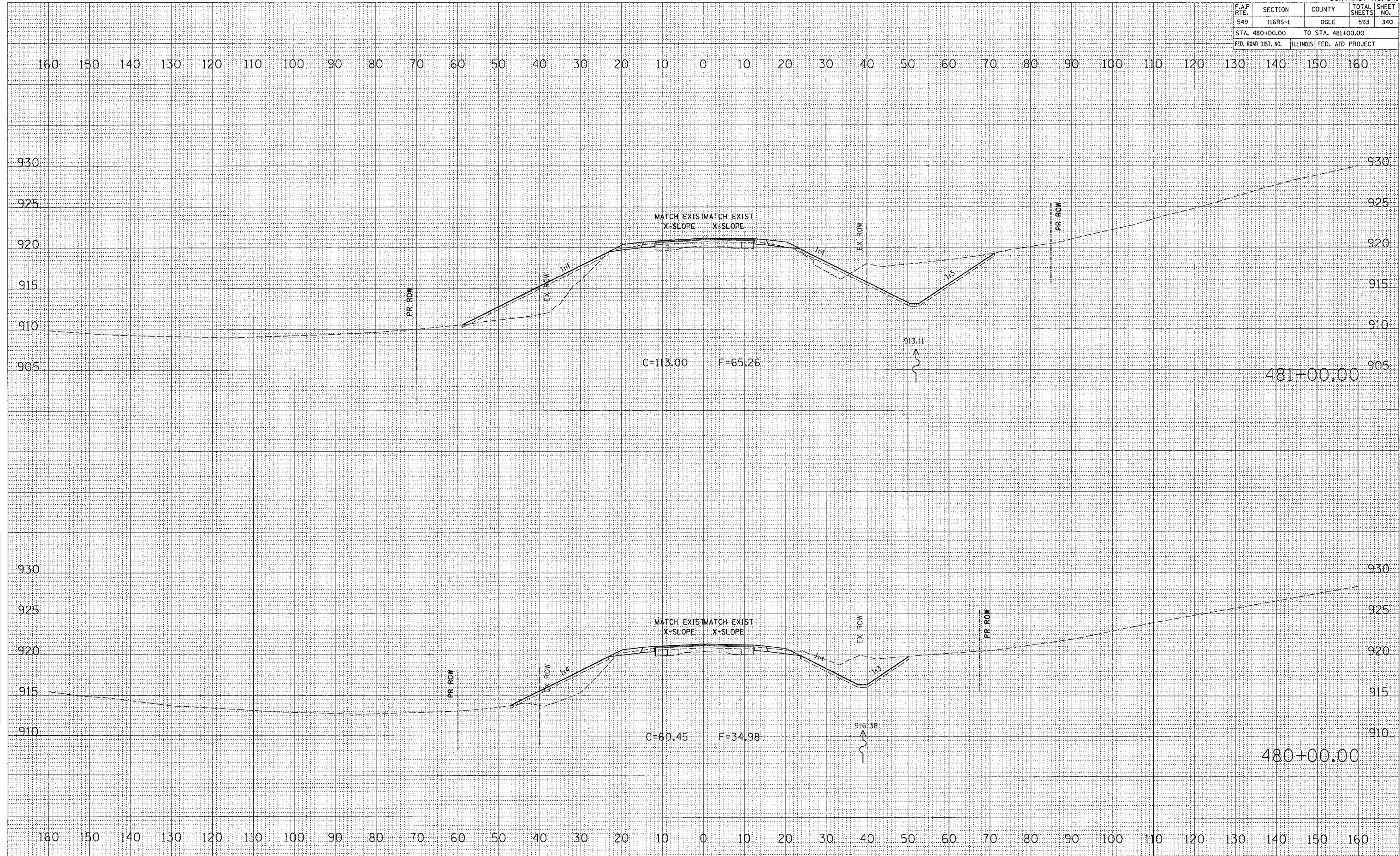


F.A.P. RTE.	SECTION	COUNTY	TOTAL SHEETS	SHEET NO.
549	116RS-1	OGLE	593	340
STA. 480+00.00		TO STA. 481+00.00		
FED. ROAD DIST. NO.		ILLINOIS FED. AID PROJECT		

DATE	
BY	
FINAL SURVEY	
NOTE BOOK	
AREAS CHECKED	
NO.	

DATE	
BY	
ORIGINAL SURVEY	
NOTE BOOK	
AREAS CHECKED	
NO.	

PLOT DATE = Tue Feb 08 11:34:07 2005  
 FILE NAME = C:\projects\2004\17\480\17.mch  
 PLOT SCALE = 1/8" = 100'  
 REFERENCE = REF#



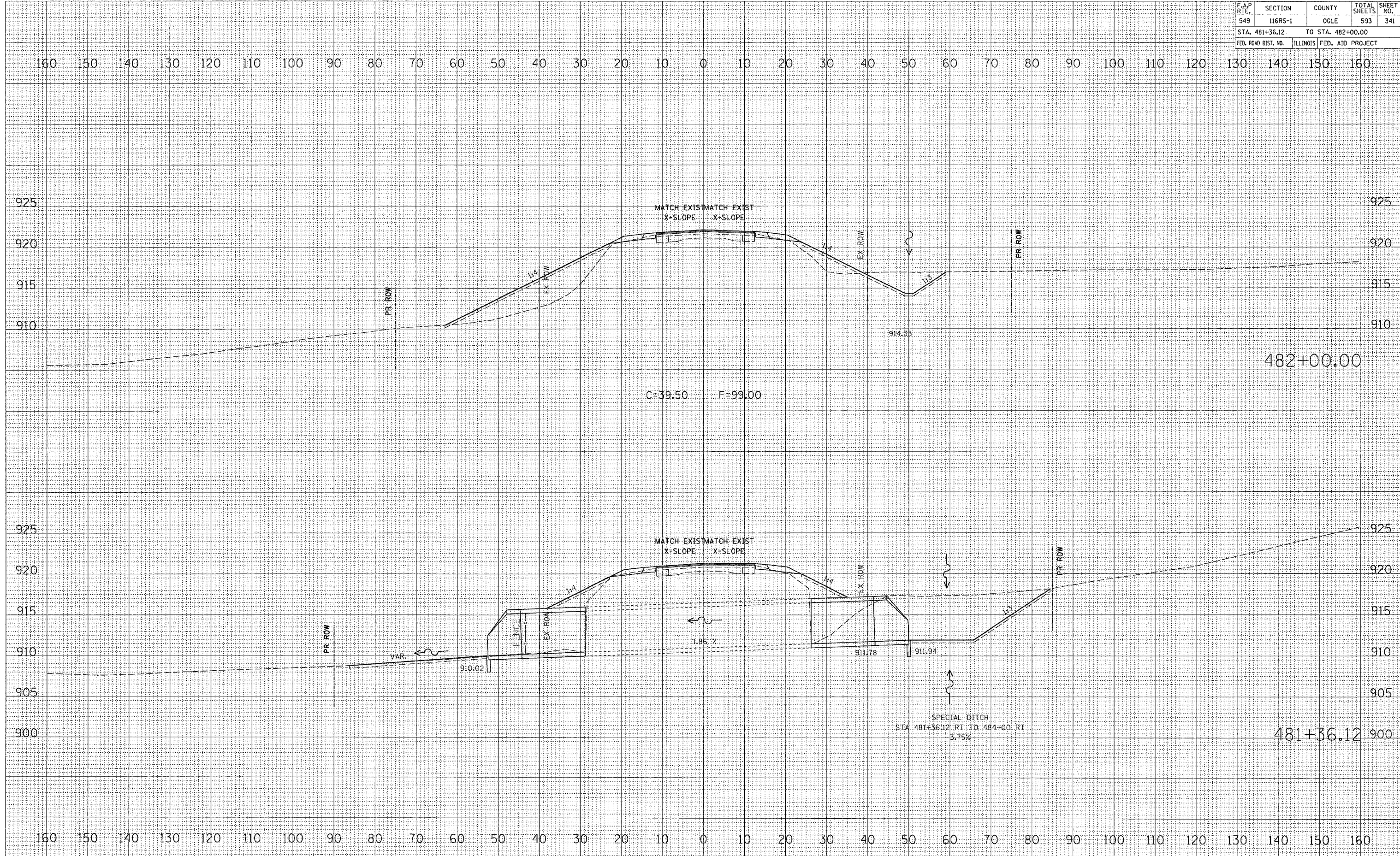


F.A.P. RTE.	SECTION	COUNTY	TOTAL SHEETS	SHEET NO.
549	116RS-1	OGLE	593	341
STA. 481+36.12		TO STA. 482+00.00		
FED. ROAD DIST. NO.		ILLINOIS	FED. AID PROJECT	

FINAL SURVEY	SURVEY	DATE
NOTED BOOK	PLOTTED	BY
NO.	TEMPLATE	
	AREAS CHECKED	

ORIGINAL SURVEY	SURVEY	DATE
NOTED BOOK	PLOTTED	BY
NO.	TEMPLATE	
	AREAS CHECKED	

PLOT DATE = Tue Feb 08 11:34:08 2005  
 FILE NAME = C:\projects\220947\480497.mxd  
 PLOT SCALE = 1" = 40'  
 REFERENCE = 4856







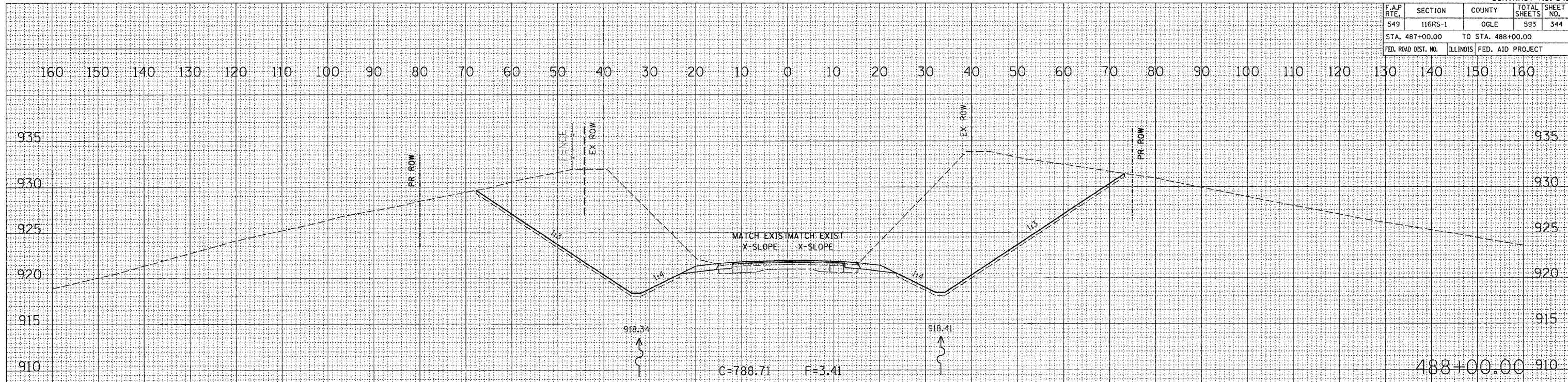




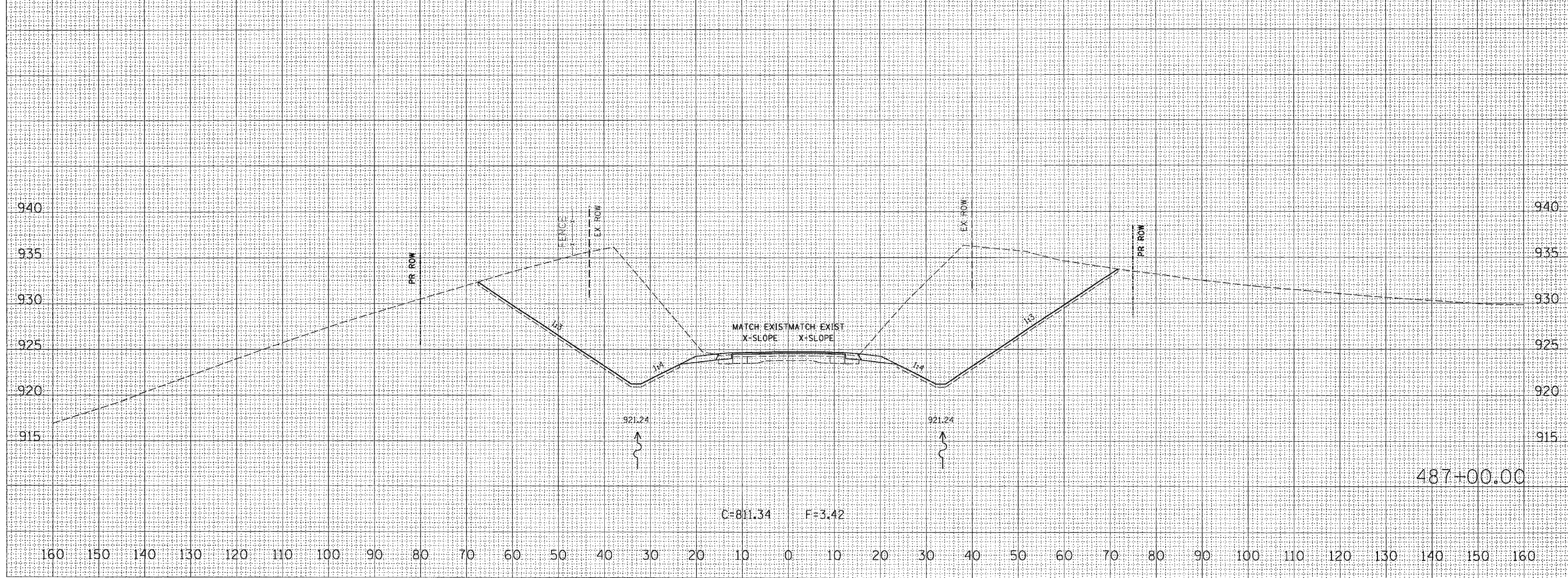


F.A.P. RTE.	SECTION	COUNTY	TOTAL SHEETS	SHEET NO.
549	116RS-1	OGLE	593	344
STA. 487+00.00		TO STA. 488+00.00		
FED. ROAD DIST. NO.		ILLINOIS FED. AID PROJECT		

FINAL SURVEY	SURVEYED	BY	DATE
NOTE BOOK	PLOTTED		
AREAS CHECKED	TEMPLATE		
NO.	AREAS CHECKED		



ORIGINAL SURVEY	SURVEYED	BY	DATE
NOTE BOOK	PLOTTED		
AREAS CHECKED	TEMPLATE		
NO.	AREAS CHECKED		



PLOT DATE = Tue Feb 08 11:34:03 2005  
 FILE NAME = C:\projects\116RS-1\116RS-1.dwg  
 PLOT SCALE = 1/8" = 1'-0"  
 REFERENCE = SHEET #

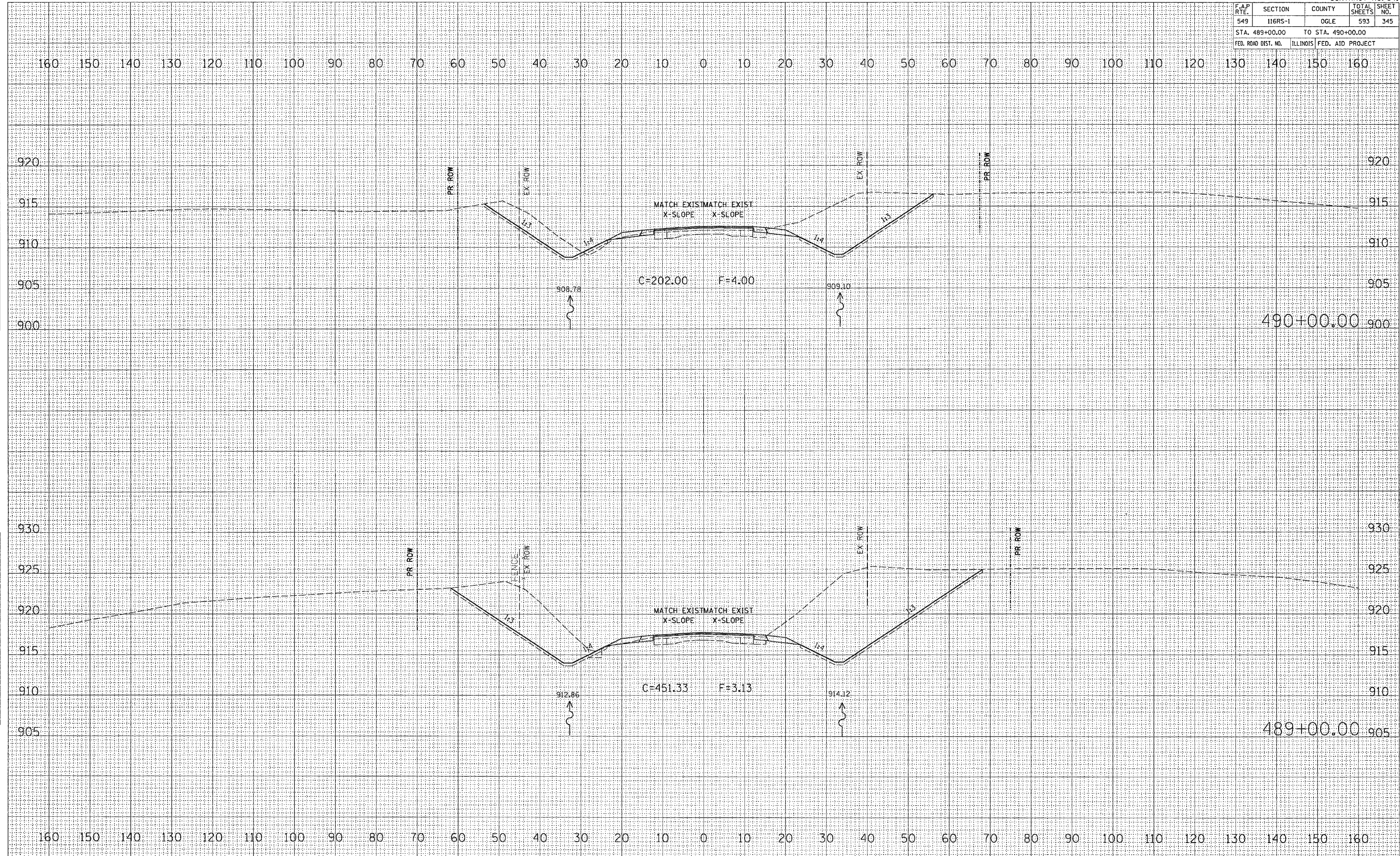


F.A.P. RTE.	SECTION	COUNTY	TOTAL SHEETS	SHEET NO.
549	116R5-1	OGLE	593	345
STA. 489+00.00		TO STA. 490+00.00		
FED. ROAD DIST. NO.		ILLINOIS FED. AID PROJECT		

FINAL SURVEY	DATE
SURVEYED	BY
NOTE BOOK	
AREAS CHECKED	
NO.	

ORIGINAL SURVEY	DATE
SURVEYED	BY
NOTE BOOK	
AREAS CHECKED	
NO.	

PLOT DATE = Tue Feb 08 11:34:18 2005  
 FILE NAME = C:\p\proj\116R5-1\200417\489+00.dwg  
 PLOT SCALE = 1/8" = 1' IN.  
 REFERENCE = #REF#



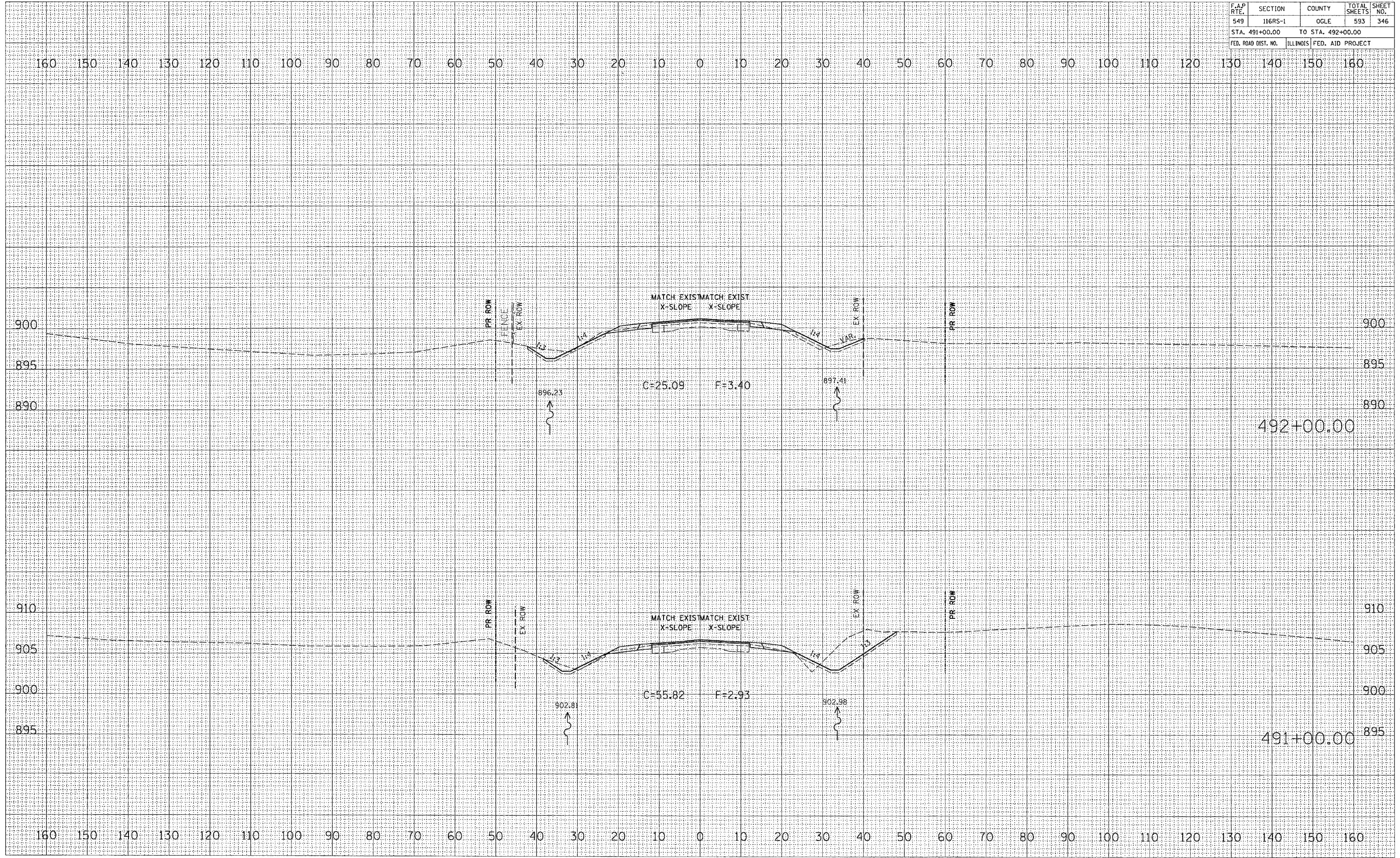


F.A.P. RTE.	SECTION	COUNTY	TOTAL SHEETS	SHEET NO.
549	116RS-1	OGLE	593	346
STA. 491+00.00		TO STA. 492+00.00		
FED. ROAD DIST. NO.		ILLINOIS FED. AID PROJECT		

FINAL SURVEY	SURVEY	DATE
NOTE BOOK	PLOTTED	
NO.	AREAS	
	CHECKED	

ORIGINAL SURVEY	SURVEY	DATE
NOTE BOOK	PLOTTED	
NO.	AREAS	
	CHECKED	

PLOT DATE = Tue Feb 08 11:34:11 2005  
 FILE NAME = C:\projects\200417\64178\116RS-1.dwg  
 PLOT SCALE = 1" = 40' / IN.  
 REFERENCE = 4825







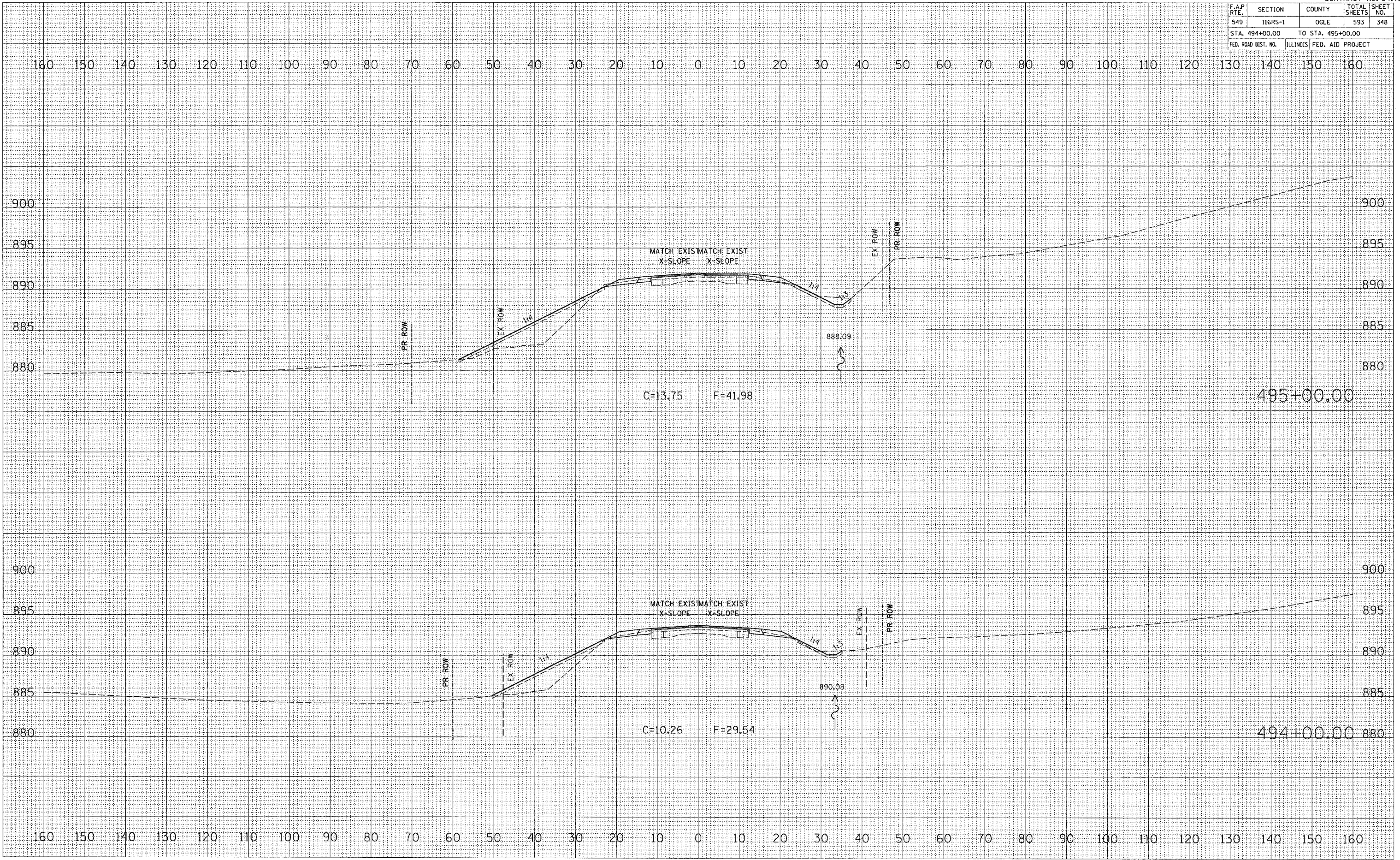


F.A.P. RTE.	SECTION	COUNTY	TOTAL SHEETS	SHEET NO.
549	116RS-1	OGLE	593	348
STA. 494+00.00		TO STA. 495+00.00		
FED. ROAD DIST. NO.		ILLINOIS FED. AID PROJECT		

DATE	
BY	
FINAL SURVEY	
NOTE BOOK	
NO.	

DATE	
BY	
ORIGINAL SURVEY	
NOTE BOOK	
NO.	

PLOT DATE = Tue Feb 08 10:34:12 2005  
 FILE NAME = C:\proj\pct\122004\17\_08\497.msh  
 PLOT SCALE = 10.0000' / 1" IN.  
 REFERENCE = 495+00.00



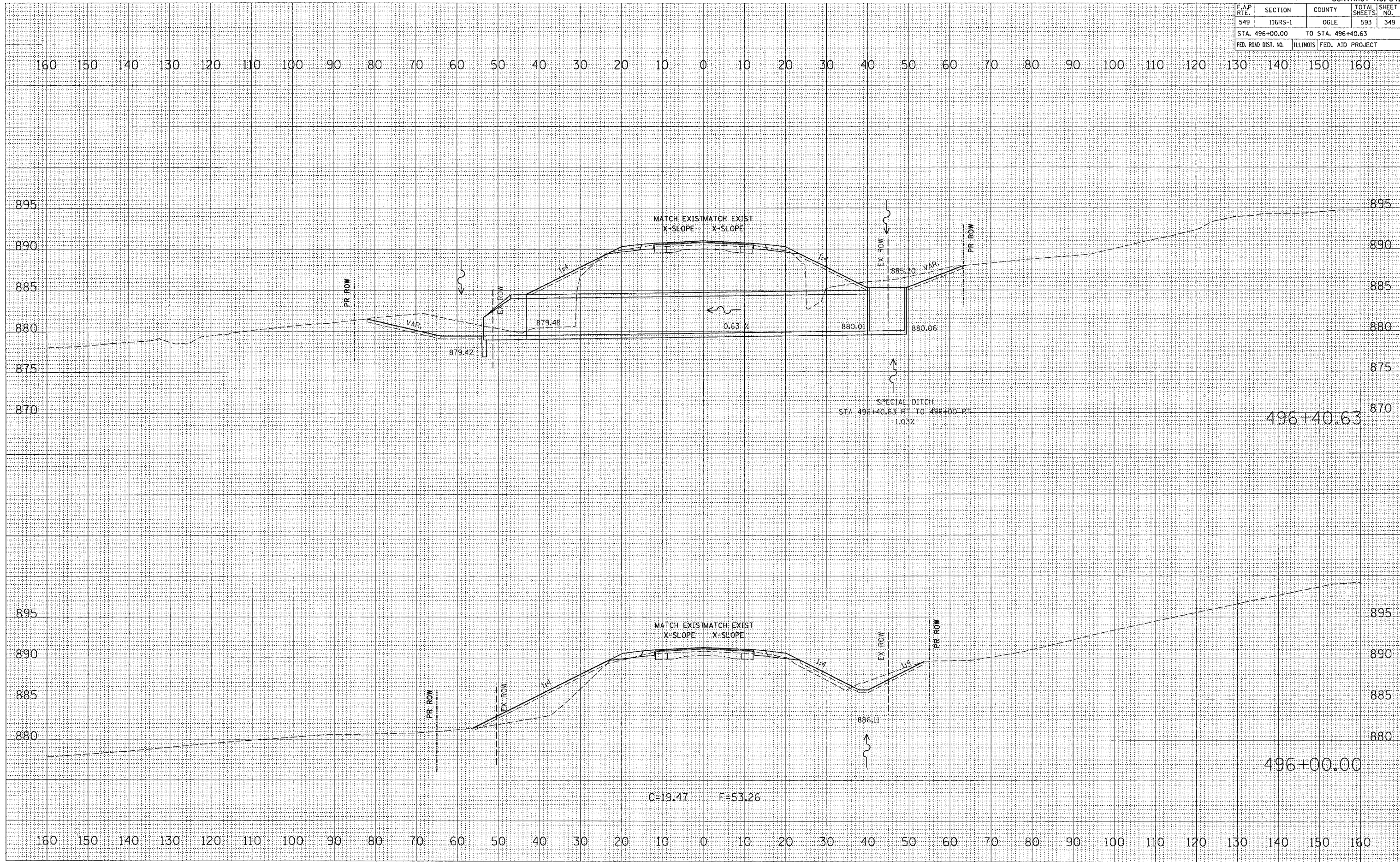


F.A.P. RTE.	SECTION	COUNTY	TOTAL SHEETS	SHEET NO.
549	116RS-1	OGLE	593	349
STA. 496+00.00		TO STA. 496+40.63		
FED. ROAD DIST. NO.		ILLINOIS FED. AID PROJECT		

FINAL SURVEY	SURVEYED	BY	DATE
NOTE BOOK	PLOTTED		
AREAS	TEMPLATE		
CHECKED			

ORIGINAL SURVEY	SURVEYED	BY	DATE
NOTE BOOK	PLOTTED		
AREAS	TEMPLATE		
CHECKED			

PLOT DATE = Tue Feb 08 11:34:12 2005  
 FILE NAME = C:\pwork\116RS-1\116RS-1.dwg  
 SCALE = 1" = 40.00' / IN.  
 REFERENCE = AREAS



















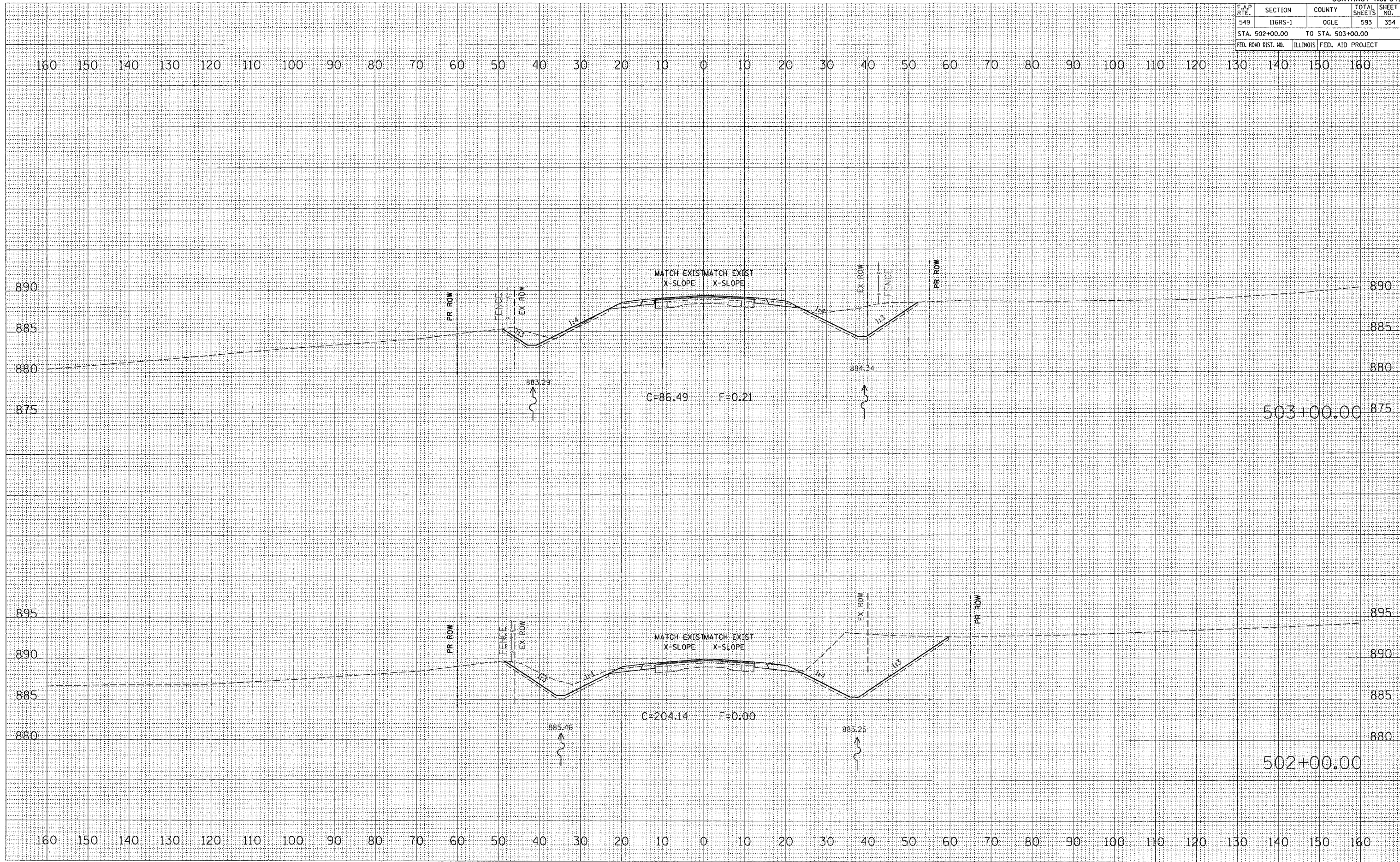


F.A.P. RTE.	SECTION	COUNTY	TOTAL SHEETS	SHEET NO.
549	116RS-1	OGLE	593	354
STA. 502+00.00		TO STA. 503+00.00		
FED. ROAD DIST. NO.		ILLINOIS	FED. AID PROJECT	

FINL	SURVY	DATE
NO.	BOOK	
AREAS	PLATE	
CHECKED		

ORIG	SURVY	DATE
NO.	BOOK	
AREAS	PLATE	
CHECKED		

PLOT DATE = Tue Feb 08 11:34:15 2005  
 FILE NAME = D:\projects\116RS-1\116RS-1.dwg  
 SCALE = 1" = 40' / IN.  
 REFERENCE = 116RS-1



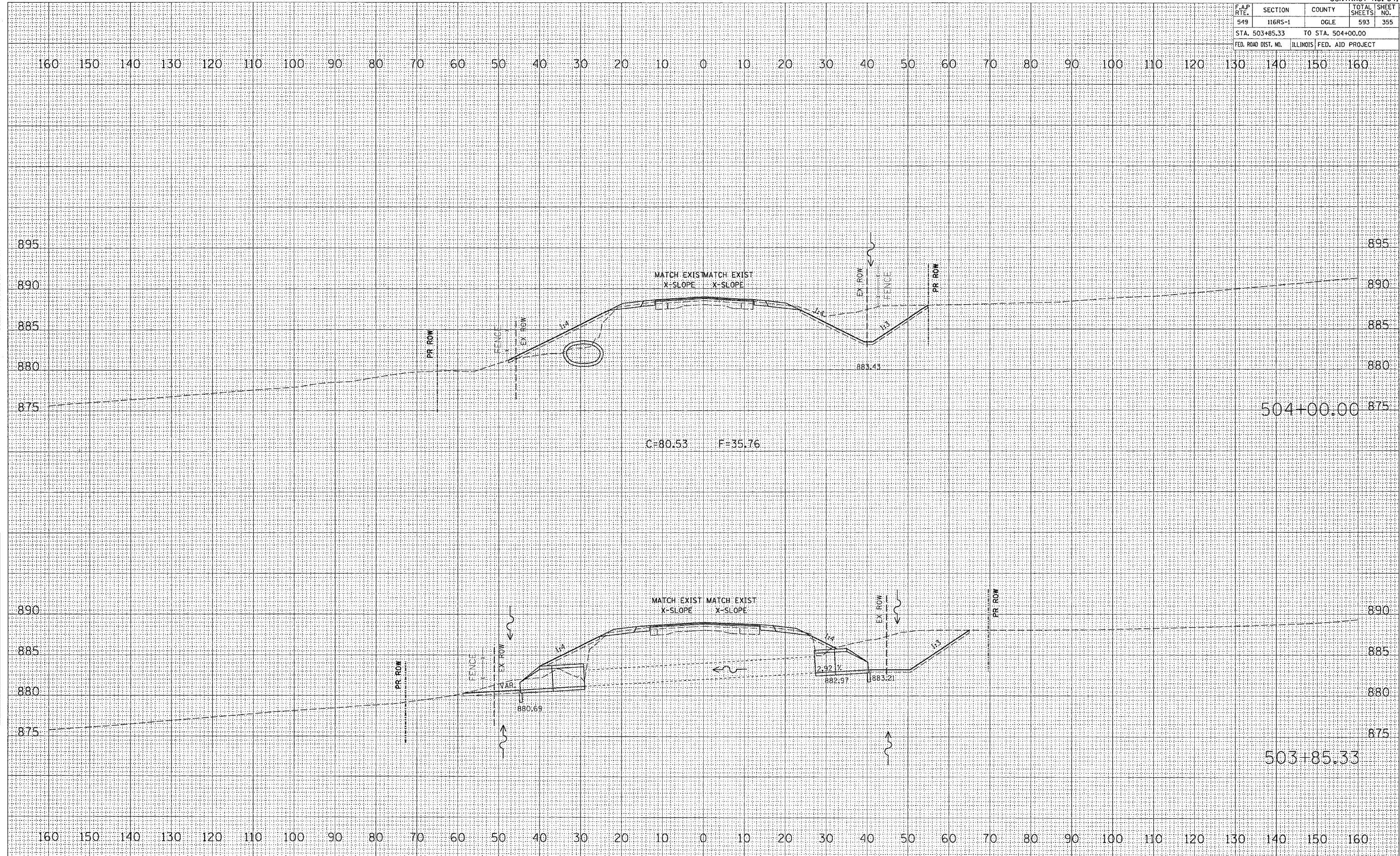


F.A.P. RTE.	SECTION	COUNTY	TOTAL SHEETS	SHEET NO.
549	116RS-1	OGLE	593	355
STA. 503+85.33		TO STA. 504+00.00		
FED. ROAD DIST. NO.		ILLINOIS FED. AID PROJECT		

DATE	
BY	
FINAL SURVEY	
NOTE BOOK	
AREAS CHECKED	

DATE	
BY	
ORIGINAL SURVEY	
NOTE BOOK	
AREAS CHECKED	

PLOT DATE = Tue Feb 08 11:34:18 2005  
 FILE NAME = C:\proj\p1\p2\2004\17\_0804\97.msh  
 PLOT SCALE = 1/8" = 100'  
 REFERENCE = #REF#



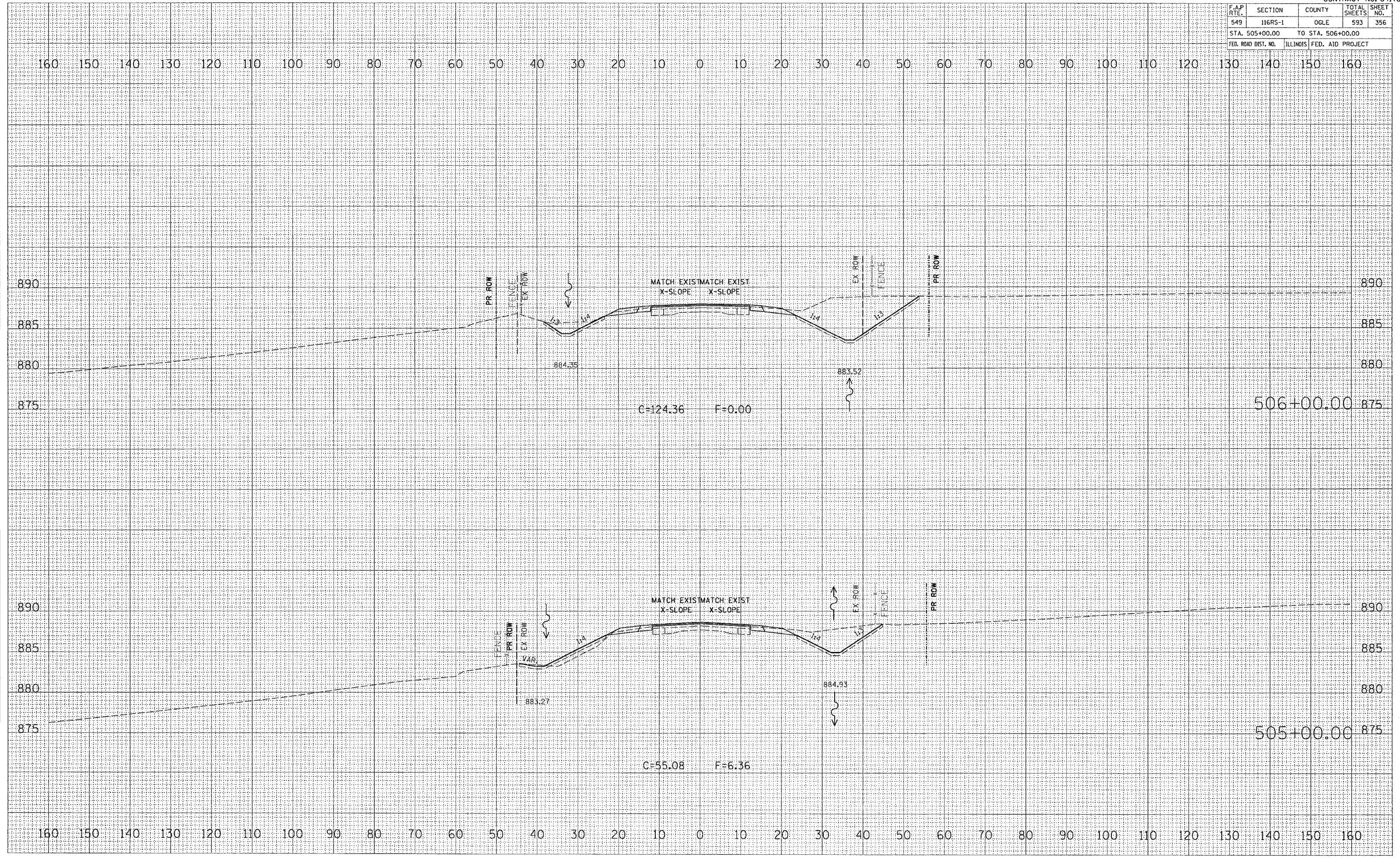


F.A.P. RTE.	SECTION	COUNTY	TOTAL SHEETS	SHEET NO.
549	116RS-1	OGLE	593	356
STA. 505+00.00		TO STA. 506+00.00		
FED. ROAD DIST. NO.		ILLINOIS FED. AID PROJECT		

FINAL SURVEY	DATE
SURVEYED	BY
NOTE BOOK	
AREAS CHECKED	
NO.	

ORIGINAL SURVEY	DATE
SURVEYED	BY
NOTE BOOK	
AREAS CHECKED	
NO.	

PLOT DATE = Tue Feb 08 11:34:17 2005  
 FILE NAME = C:\projects\2004\116RS-1\60497\match\60497.dwg  
 PLOT SCALE = 10.0000' / 1" IN.  
 REFERENCE = #REF#







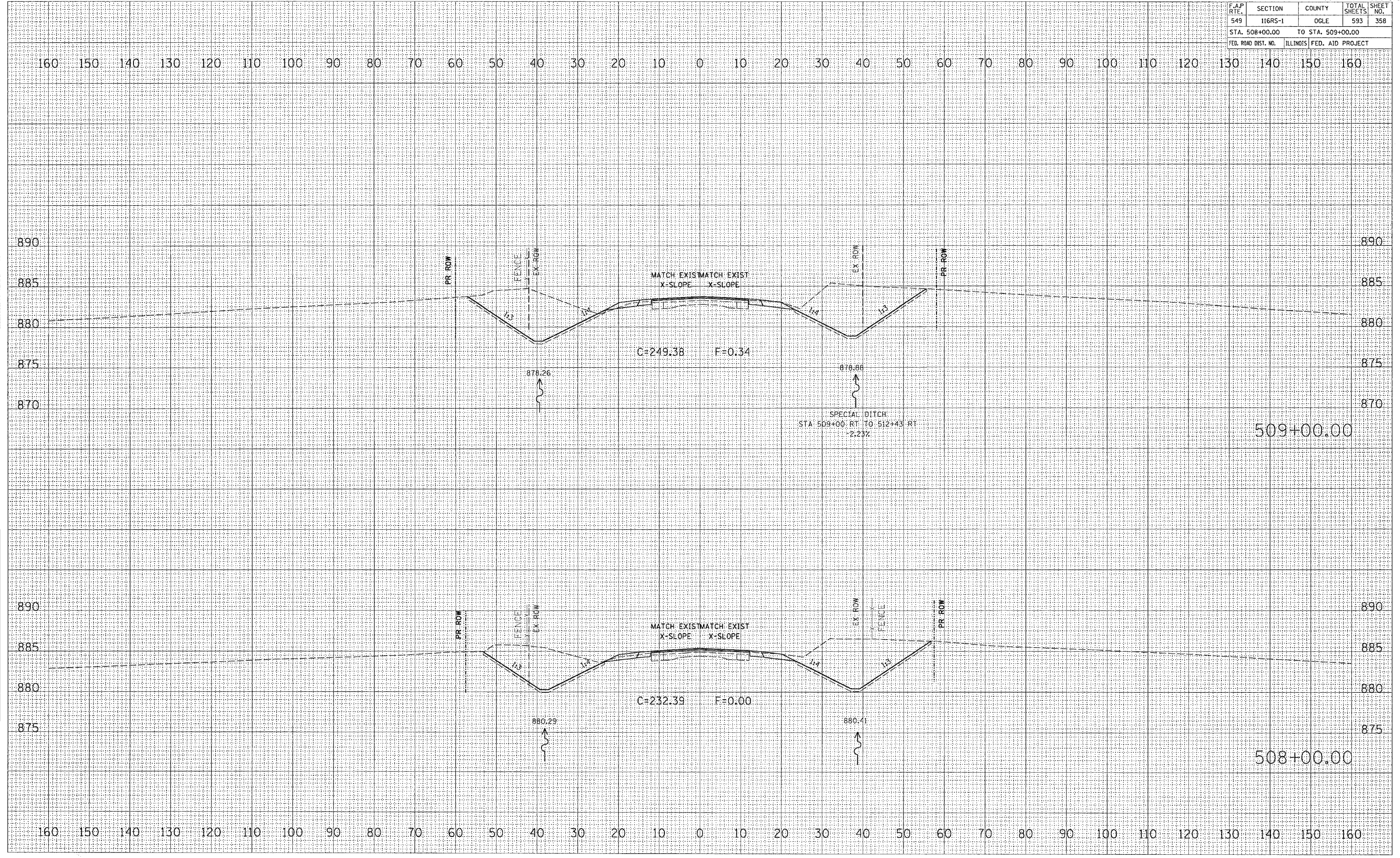


F.A.P. RTE.	SECTION	COUNTY	TOTAL SHEETS	SHEET NO.
549	116RS-1	OGLE	593	358
STA. 508+00.00		TO STA. 509+00.00		
FED. ROAD DIST. NO.		ILLINOIS FED. AID PROJECT		

DATE	
BY	
REVISION	
NO.	
DATE	
BY	
REVISION	
NO.	
DATE	
BY	
REVISION	
NO.	

DATE	
BY	
REVISION	
NO.	
DATE	
BY	
REVISION	
NO.	
DATE	
BY	
REVISION	
NO.	

PLOT DATE = Tue Feb 06 11:34:18 2005  
 FILE NAME = C:\p\projects\2004\17\64178\17\116RS-1\116RS-1.dwg  
 PLOT SCALE = 1/8" = 100'  
 REFERENCE = SHEET#



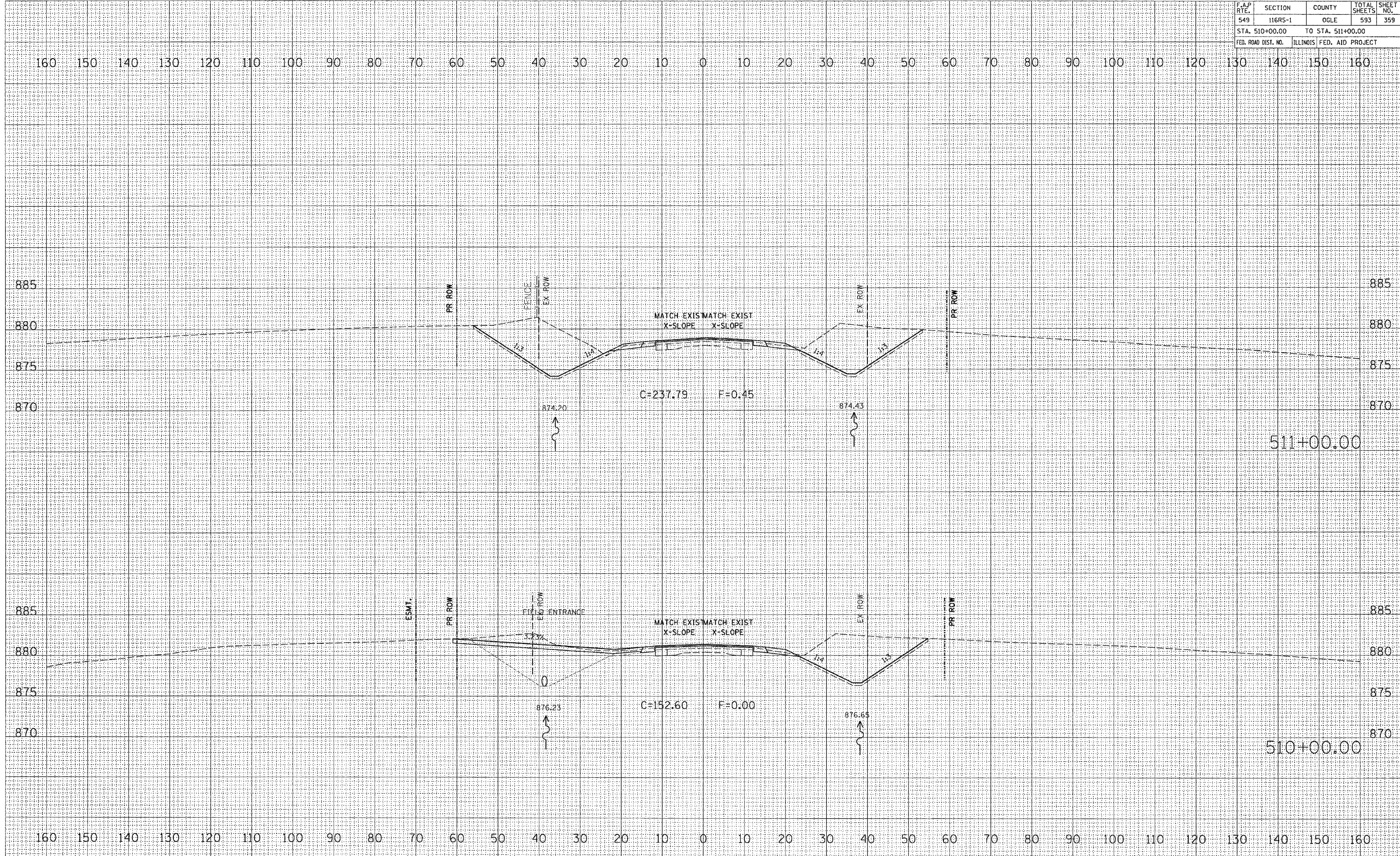


F.A.P. RTE.	SECTION	COUNTY	TOTAL SHEETS	SHEET NO.
549	116RS-1	OGLE	593	359
STA. 510+00.00		TO STA. 511+00.00		
FED. ROAD DIST. NO.	ILLINOIS	FED. AID PROJECT		

FINAL SURVEY	SURVEYED	BY	DATE
NOTE BOOK NO.	PLOTTED		
	TEMPLATE		
	AREAS CHECKED		

ORIGINAL SURVEY	SURVEYED	BY	DATE
NOTE BOOK NO.	PLOTTED		
	TEMPLATE		
	AREAS CHECKED		

PLOT DATE = Tue Feb 08 11:34:18 2005  
 FILE NAME = C:\p\proj\116RS-1\2004177\_004178.dwg  
 REFERENCE = REFERENCE







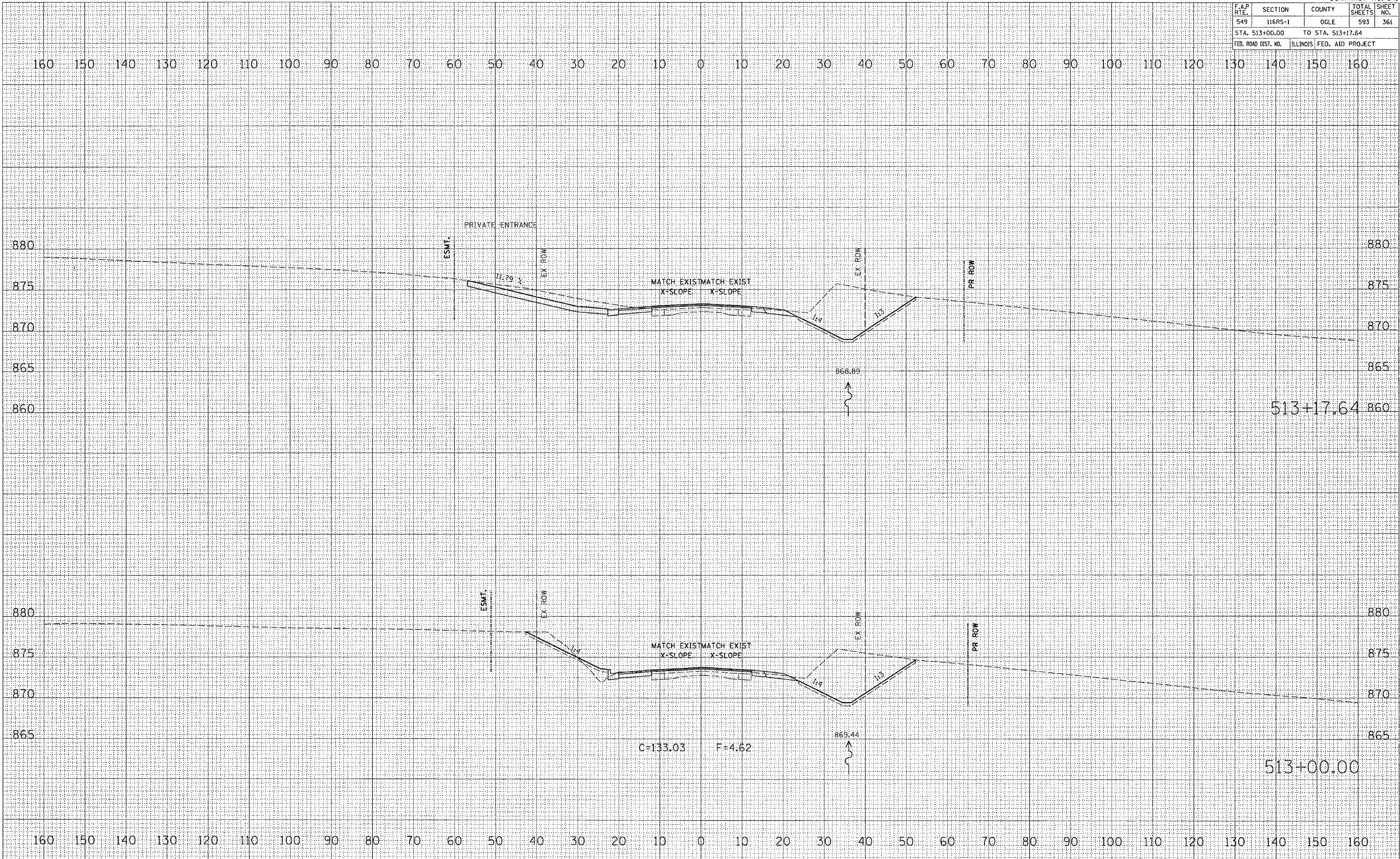


F.A.P. RTE.	SECTION	COUNTY	TOTAL SHEETS	SHEET NO.
549	116RS-1	OGLE	593	361
STA. 513+00.00		TO STA. 513+17.64		
FED. ROAD DIST. NO.		ILLINOIS FED. AID PROJECT		

DATE	
BY	
FINAL SURVEY	
NOTE BOOK	
AREAS CHECKED	
NO.	

DATE	
BY	
ORIGINAL SURVEY	
NOTE BOOK	
AREAS CHECKED	
NO.	

PLOT DATE = Tue Feb 08 11:54:28 2005  
 FILE NAME = C:\pco\pco1\2200457\60497.msh  
 PLOT SCALE = 10.0000' / IN.  
 REFERENCE = REF#











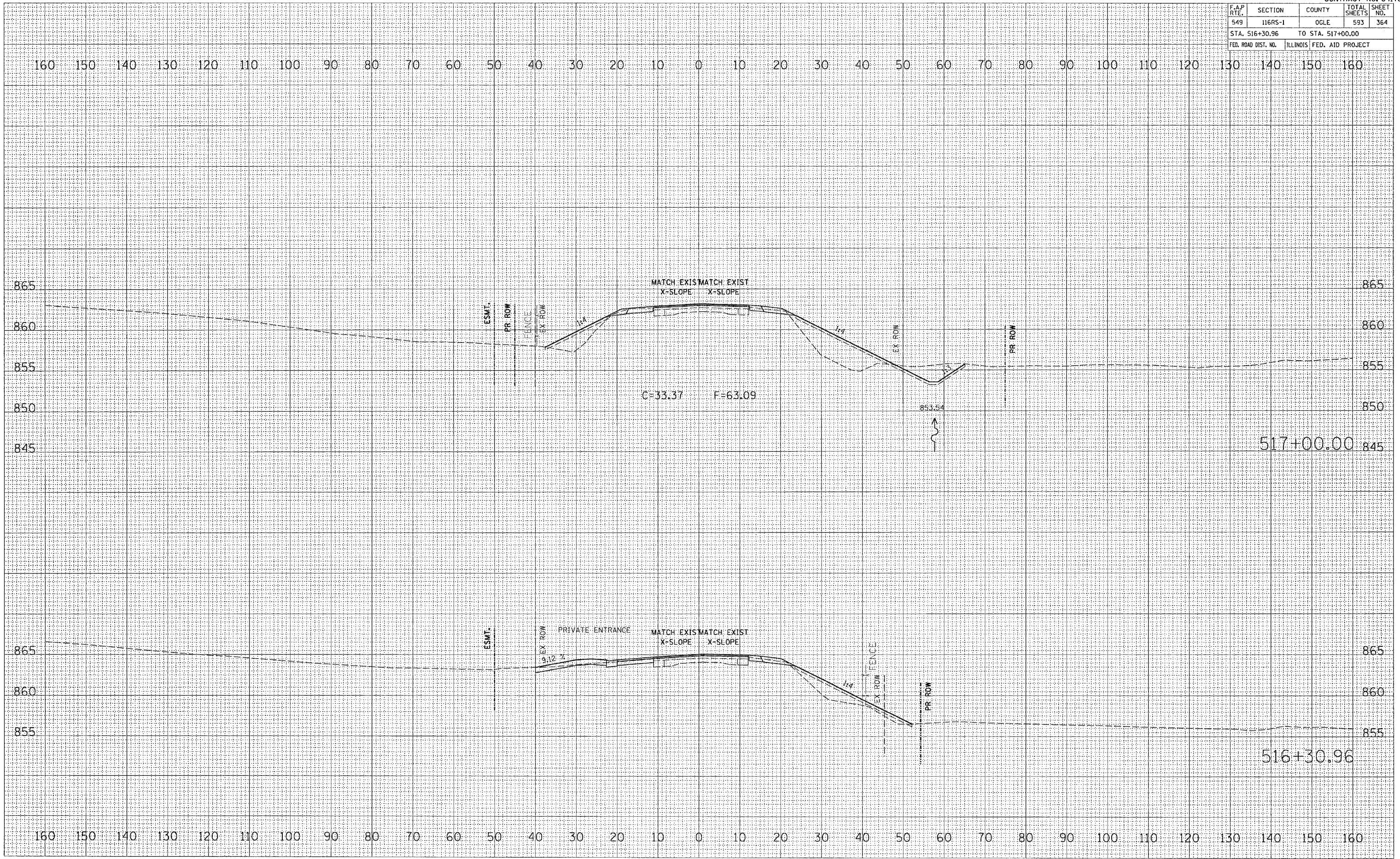


F.A.P. RTE.	SECTION	COUNTY	TOTAL SHEETS	SHEET NO.
549	116RS-1	OGLE	593	364
STA. 516+30.96		TO STA. 517+00.00		
FED. ROAD DIST. NO.		ILLINOIS FED. AID PROJECT		

DATE	
BY	
SURVEYED	
TEMPLATE	
NOTE BOOK	
AREAS CHECKED	

DATE	
BY	
SURVEYED	
TEMPLATE	
NOTE BOOK	
AREAS CHECKED	

PLOT DATE = Tue Feb 08 11:34:22 2005  
 FILE NAME = C:\projects\228947\08497.msh  
 PLOT SCALE = 1/8" = 100'  
 REFERENCE = #REF\*







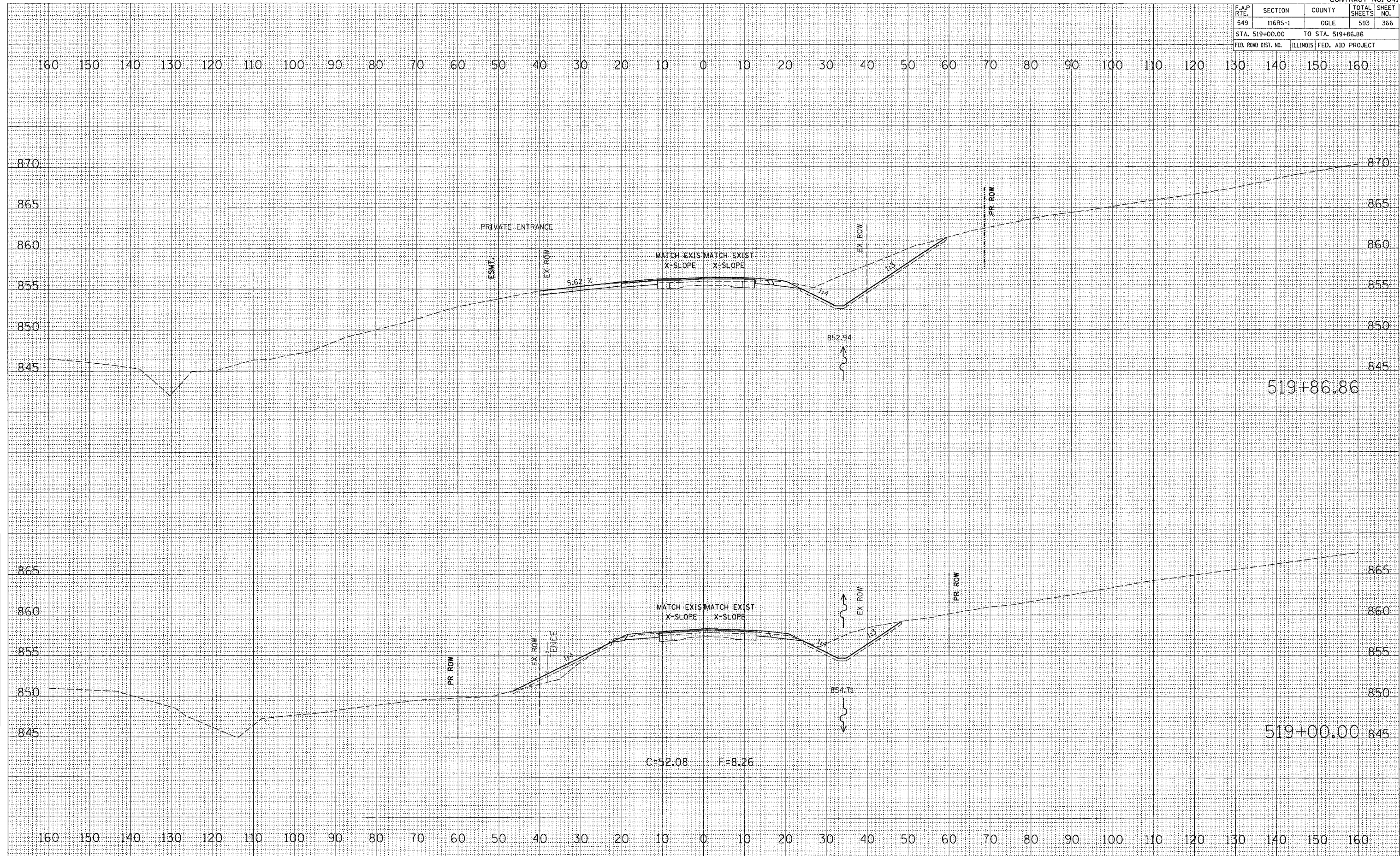


F.A.P. RTE.	SECTION	COUNTY	TOTAL SHEETS	SHEET NO.
549	116RS-1	OGLE	593	366
STA. 519+00.00		TO STA. 519+86.86		
FED. ROAD DIST. NO.		ILLINOIS FED. AID PROJECT		

DATE	
BY	
FINAL SURVEY	
NOTE BOOK	
AREAS CHECKED	

DATE	
BY	
ORIGINAL SURVEY	
NOTE BOOK	
AREAS CHECKED	

PLOT DATE = Tue Feb 08 11:34:23 2005  
 FILE NAME = C:\pco\pco15\p2004\71\2004171.dwg  
 PLOT SCALE = 1/8" = 100'  
 REFERENCE = #REF#



C=52.08 F=8.26





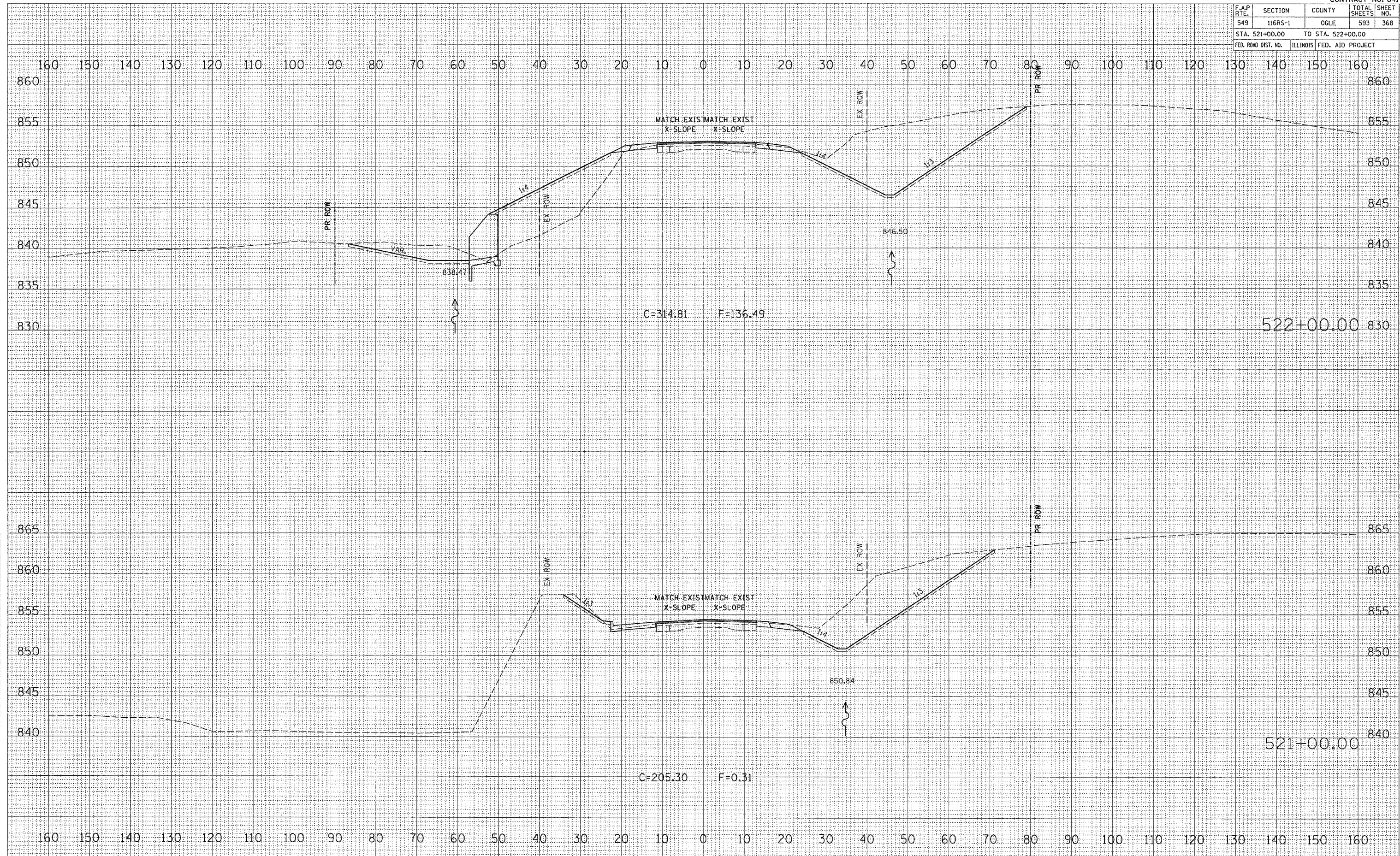


F.A.P. RTE.	SECTION	COUNTY	TOTAL SHEETS	SHEET NO.
549	116RS-1	OGLE	593	368
STA. 521+00.00		TO STA. 522+00.00		
FED. ROAD DIST. NO.		ILLINOIS FED. AID PROJECT		

FINAL SURVEY	DATE
SURVEYED	BY
NOTE BOOK	
AREAS CHECKED	
NO.	

ORIGINAL SURVEY	DATE
SURVEYED	BY
NOTE BOOK	
AREAS CHECKED	
NO.	

PLOT DATE = Tue Feb 08 11:34:24 2005  
 FILE NAME = C:\pco\pco1\220497\080497.msh  
 PLOT SCALE = 1/8" = 100'  
 REFERENCE = REF#











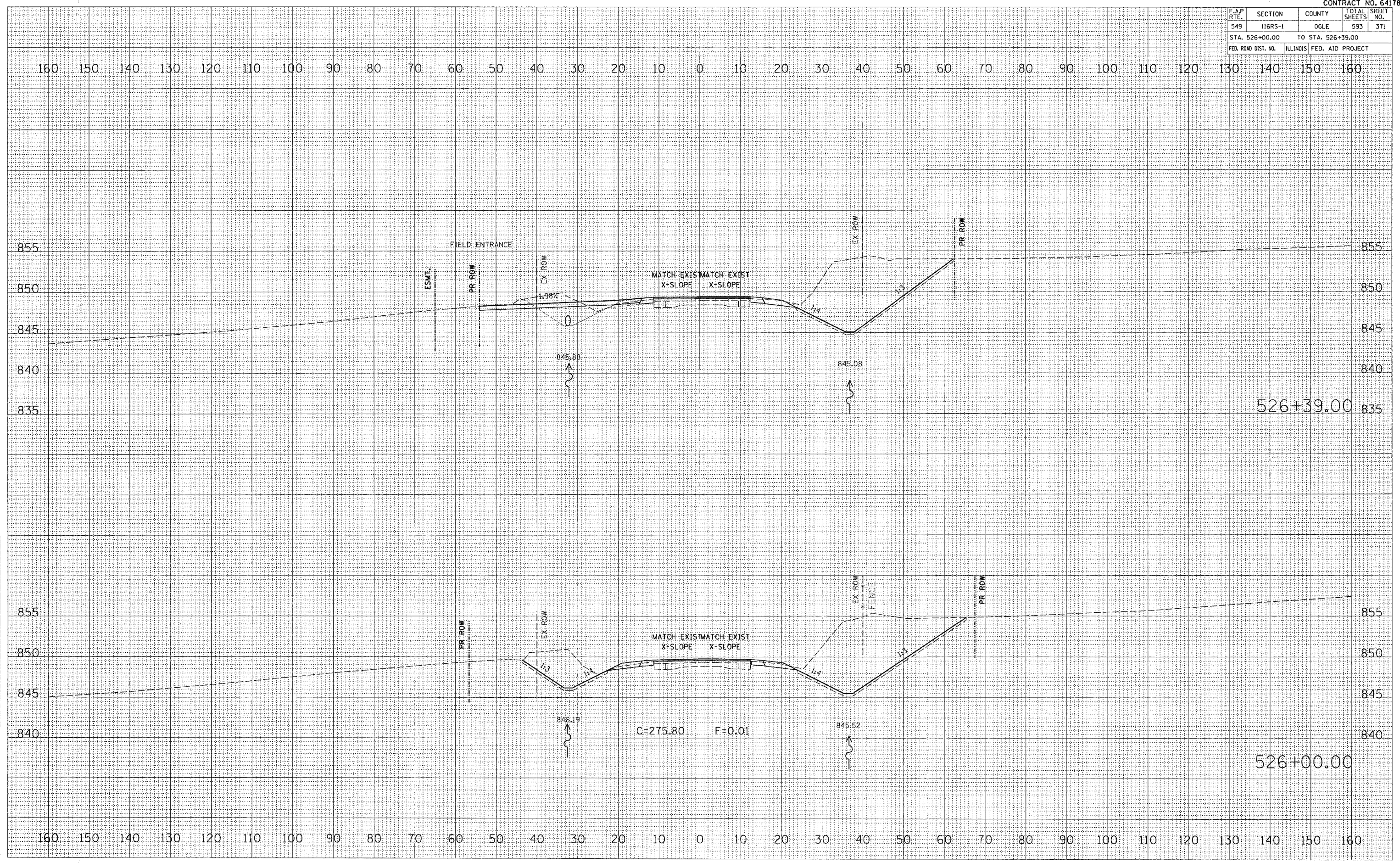


F.A.P. RTE.	SECTION	COUNTY	TOTAL SHEETS	SHEET NO.
549	116RS-1	OGLE	593	371
STA. 526+00.00		TO STA. 526+39.00		
FED. ROAD DIST. NO.		ILLINOIS FED. AID PROJECT		

FINAL SURVEY	DATE
SURVEYED	BY
NOTE BOOK	
AREAS CHECKED	
NO.	

ORIGINAL SURVEY	DATE
SURVEYED	BY
NOTE BOOK	
AREAS CHECKED	
NO.	

PLOT DATE = Tue Feb 08 11:34:26 2005  
 FILE NAME = C:\projects\220417\808497.msh  
 PLOT SCALE = 10.0000 / IN.  
 REFERENCE = 41678















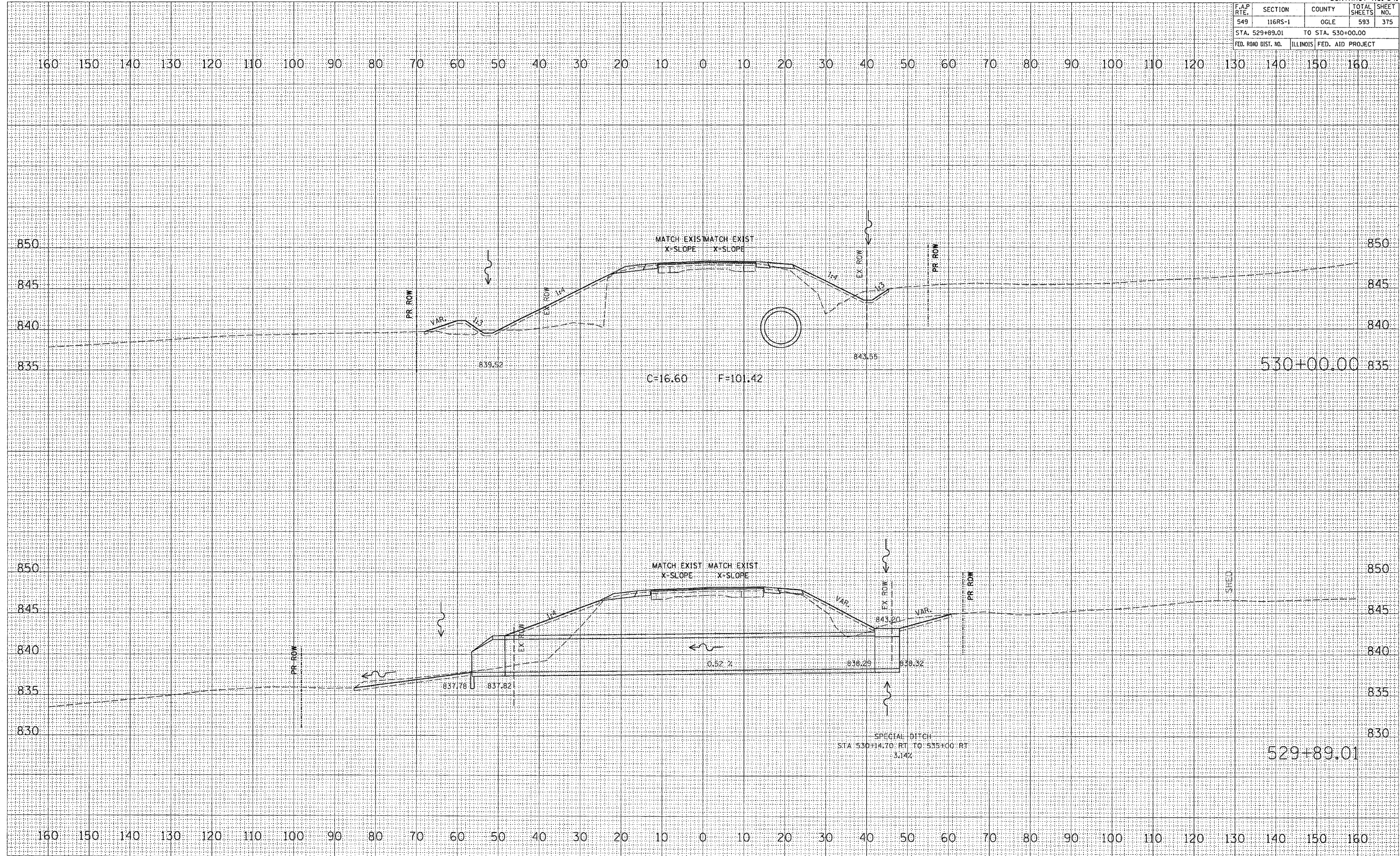


F.A.P. RTE.	SECTION	COUNTY	TOTAL SHEETS	SHEET NO.
549	116RS-1	OGLE	593	375
STA. 529+89.01		TO STA. 530+00.00		
FED. ROAD DIST. NO.		ILLINOIS FED. AID PROJECT		

DATE	
BY	
FINAL SURVEY	
NOTE BOOK	
NO.	
AREAS CHECKED	

DATE	
BY	
ORIGINAL SURVEY	
NOTE BOOK	
NO.	
AREAS CHECKED	

PLOT DATE = Tue Feb 08 11:34:29 2005  
 FILE NAME = C:\p\projects\2004\17\68417.mxd  
 PLOT SCALE = 10.0000' = 1" IN.  
 REFERENCE = SHEETS







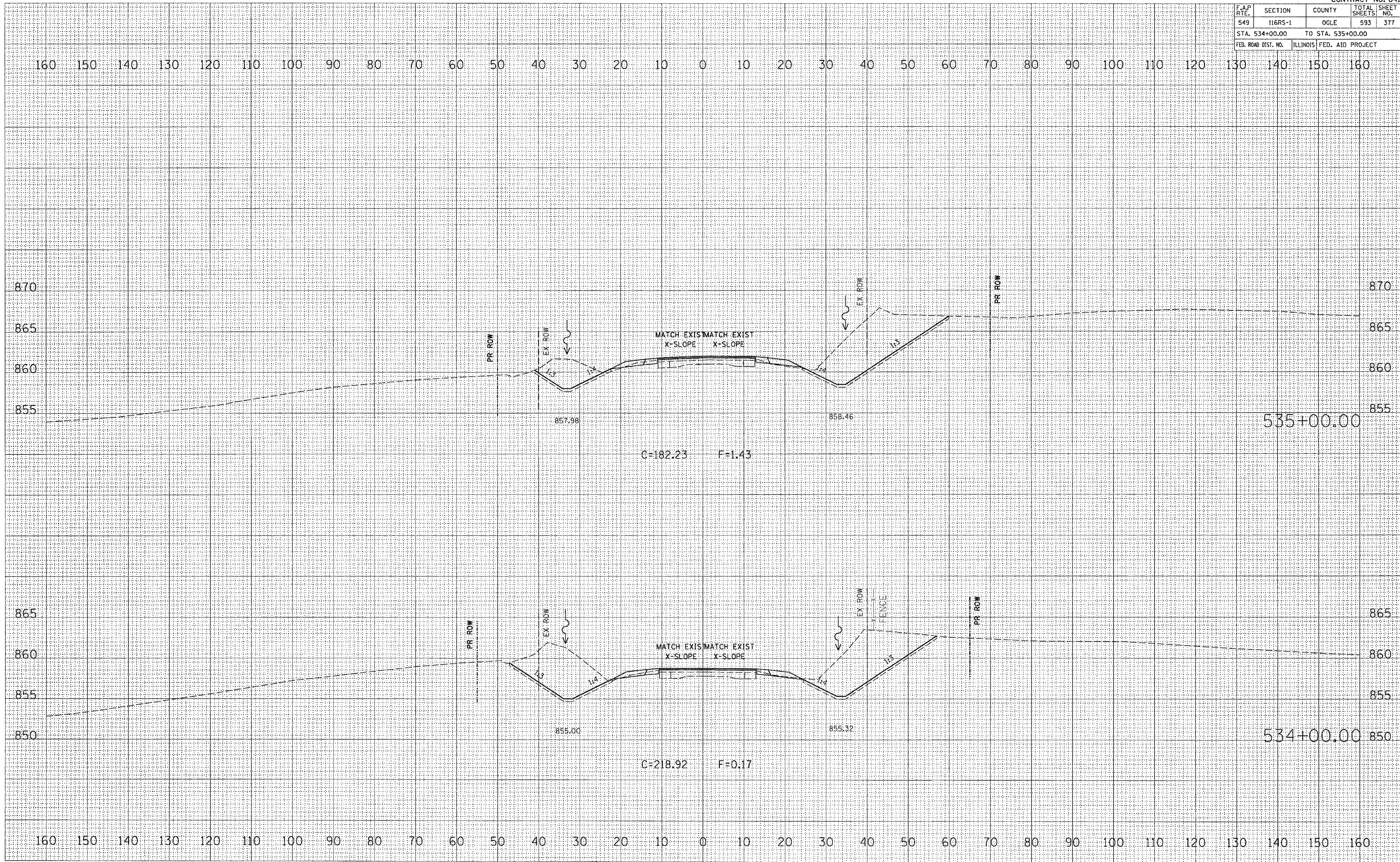


F.A.P. RTE.	SECTION	COUNTY	TOTAL SHEETS	SHEET NO.
549	116RS-1	OGLE	593	377
STA. 534+00.00		TO STA. 535+00.00		
FED. ROAD DIST. NO.		ILLINOIS	FED. AID PROJECT	

FINAL SURVEY	BY	DATE
SURVEYED		
PLOTTED		
TEMPLATE		
NOTE BOOK		
AREAS CHECKED		
NO.		

ORIGINAL SURVEY	BY	DATE
SURVEYED		
PLOTTED		
TEMPLATE		
NOTE BOOK		
AREAS CHECKED		
NO.		

PLOT DATE = Tue Feb 08 11:34:31 2005  
 FILE NAME = C:\projects\64178\116RS-1\00497.dwg  
 PLOT SCALE = 1" = 40'  
 REFERENCE = REF#8



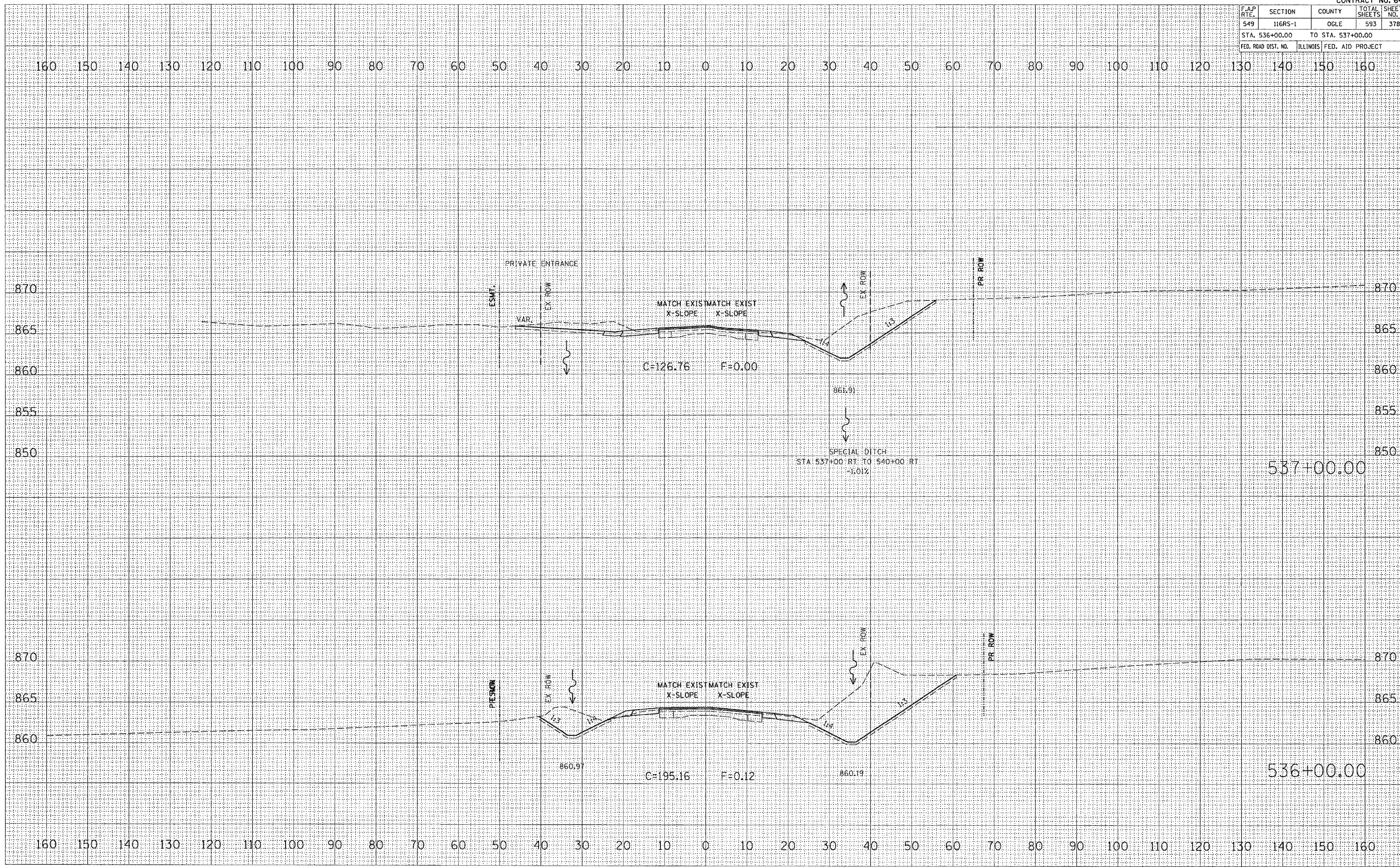


F.A.P. RTE.	SECTION	COUNTY	TOTAL SHEETS	SHEET NO.
549	I16RS-1	OGLE	593	378
STA. 536+00.00		TO STA. 537+00.00		
FED. ROAD DIST. NO.	ILLINOIS	FED. AID PROJECT		

FINAL SURVEY	DATE
SURVEYED	BY
NOTE BOOK	
AREAS CHECKED	

ORIGINAL SURVEY	DATE
SURVEYED	BY
NOTE BOOK	
AREAS CHECKED	

PLOT DATE = Tue Feb 08 11:24:31 2005  
 FILE NAME = C:\proj\jct\2004\17\60497\road\64178.dwg  
 PLOT SCALE = 10.0000' / 1" = 1000  
 REFERENCE = SHEETS







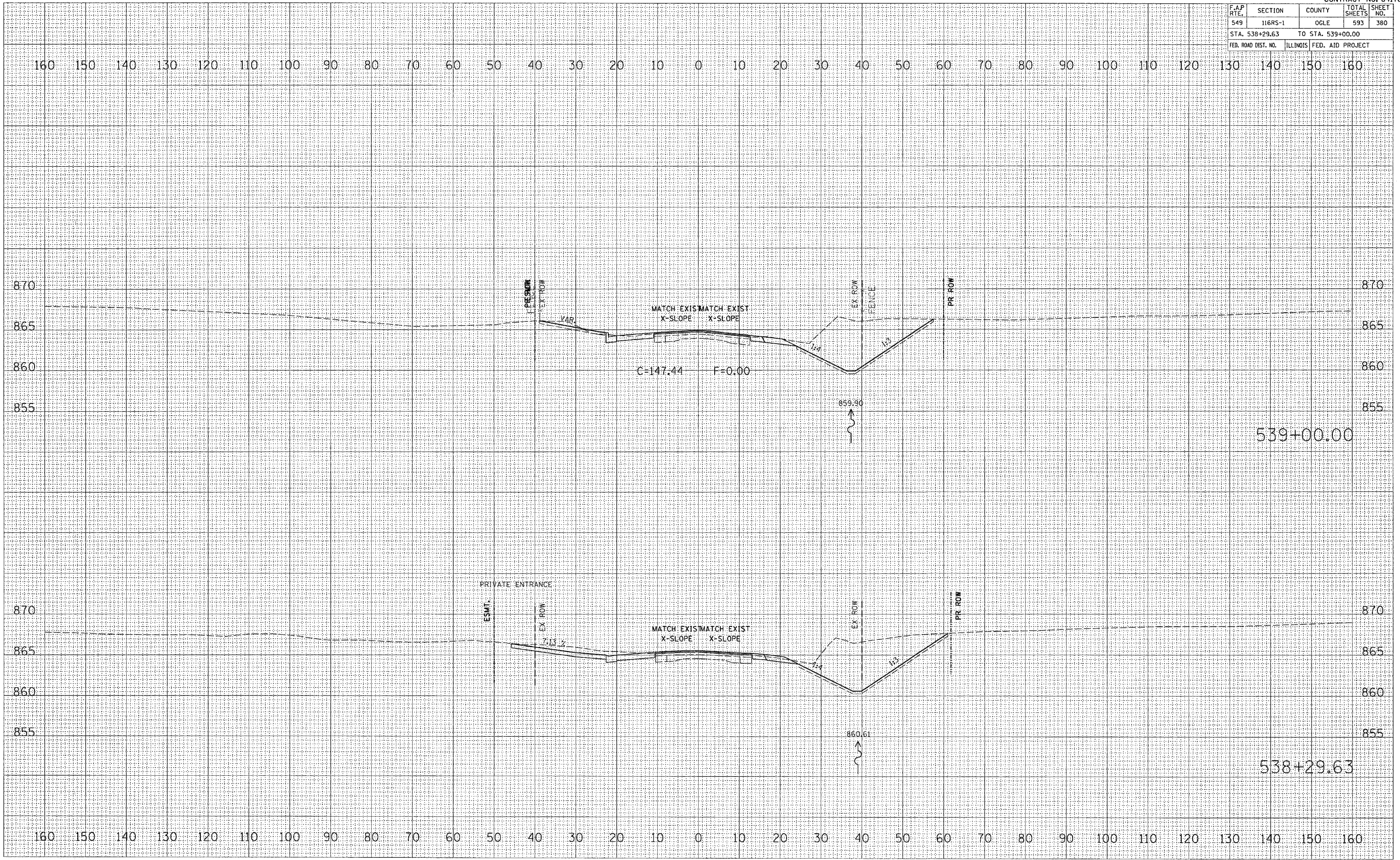


F.A.P. RTE.	SECTION	COUNTY	TOTAL SHEETS	SHEET NO.
549	116RS-1	OGLE	593	380
STA. 538+29.63		TO STA. 539+00.00		
FED. ROAD DIST. NO.		ILLINOIS FED. AID PROJECT		

DATE	
BY	
DESIGNED	
CHECKED	
DATE	
BY	
NO.	

DATE	
BY	
DESIGNED	
CHECKED	
DATE	
BY	
NO.	

PLOT DATE = Tue Feb 08 11:34:33 2005  
 FILE NAME = C:\p\proj\116rs-1\116rs-1.dwg  
 PLOT SCALE = 1/8" = 1' IN.  
 REFERENCE = #REF#



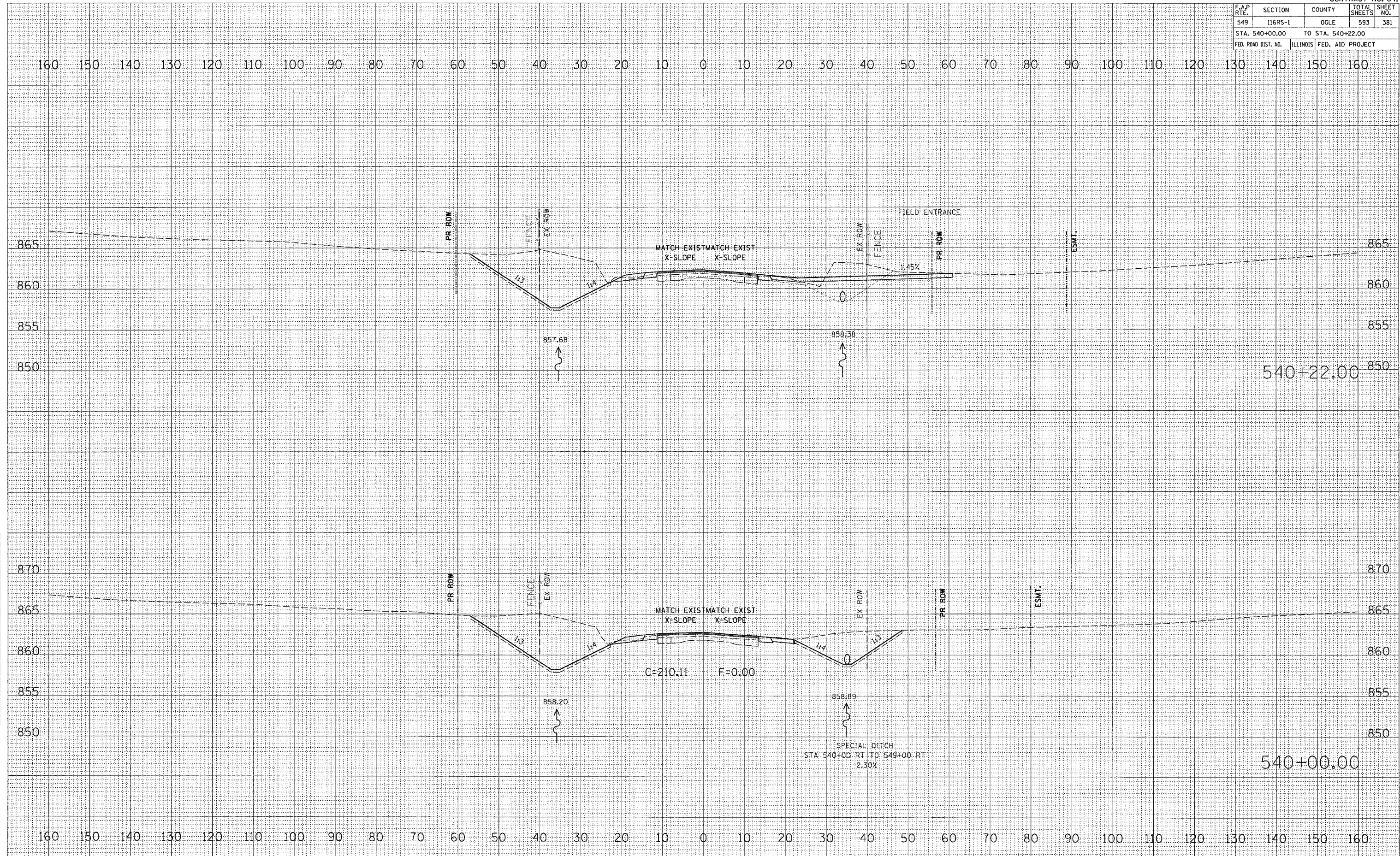


F.A.P. RTE.	SECTION	COUNTY	TOTAL SHEETS	SHEET NO.
549	116RS-1	OGLE	593	381
STA. 540+00.00		TO STA. 540+22.00		
FED. ROAD DIST. NO.		ILLINOIS FED. AID PROJECT		

FINAL SURVEY	DATE
SURVEYED	BY
NOTE BOOK	
AREAS CHECKED	
NO.	

ORIGINAL SURVEY	DATE
SURVEYED	BY
NOTE BOOK	
AREAS CHECKED	
NO.	

PLOT DATE = Tue Feb 08 11:24:33 2005  
 FILE NAME = C:\proj\p1\116RS-1\116RS-1.dwg  
 PLOT SCALE = 1/8" = 100'  
 REFERENCE = #REF#







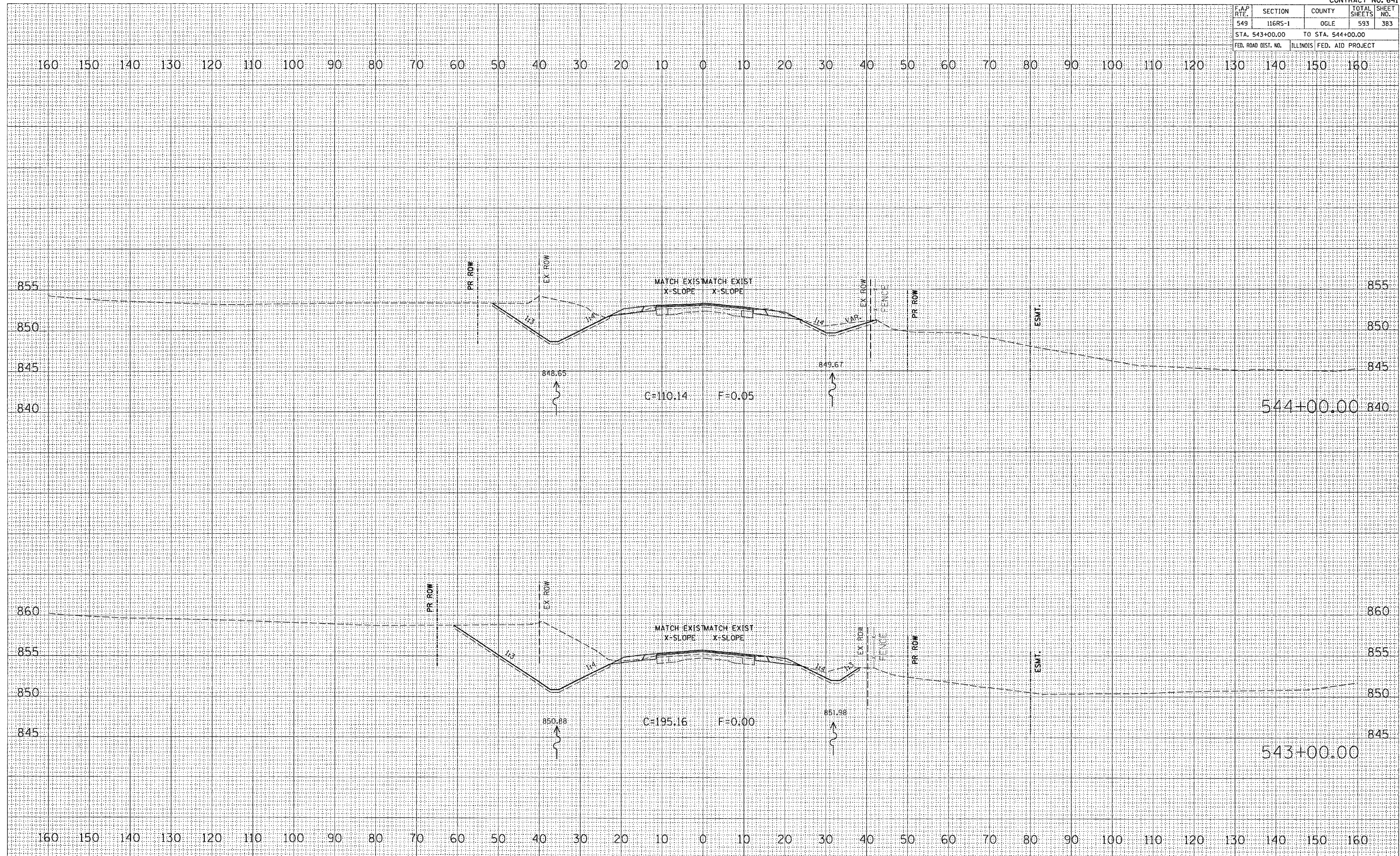


F.A.P. RTE.	SECTION	COUNTY	TOTAL SHEETS	SHEET NO.
549	116RS-1	OGLE	593	383
STA. 543+00.00		TO STA. 544+00.00		
FED. ROAD DIST. NO.	ILLINOIS	FED. AID PROJECT		

FINAL SURVEY	DATE
SURVEYED	
NOTE BOOK	
AREAS CHECKED	
NO.	

ORIGINAL SURVEY	DATE
SURVEYED	
NOTE BOOK	
AREAS CHECKED	
NO.	

PLOT DATE = Tue Feb 08 11:24:32 2005  
 FILE NAME = C:\p\proj\116\2004\17\080417.msh  
 PLOT SCALE = 10.0000' / IN.  
 REFERENCE = NREF\*















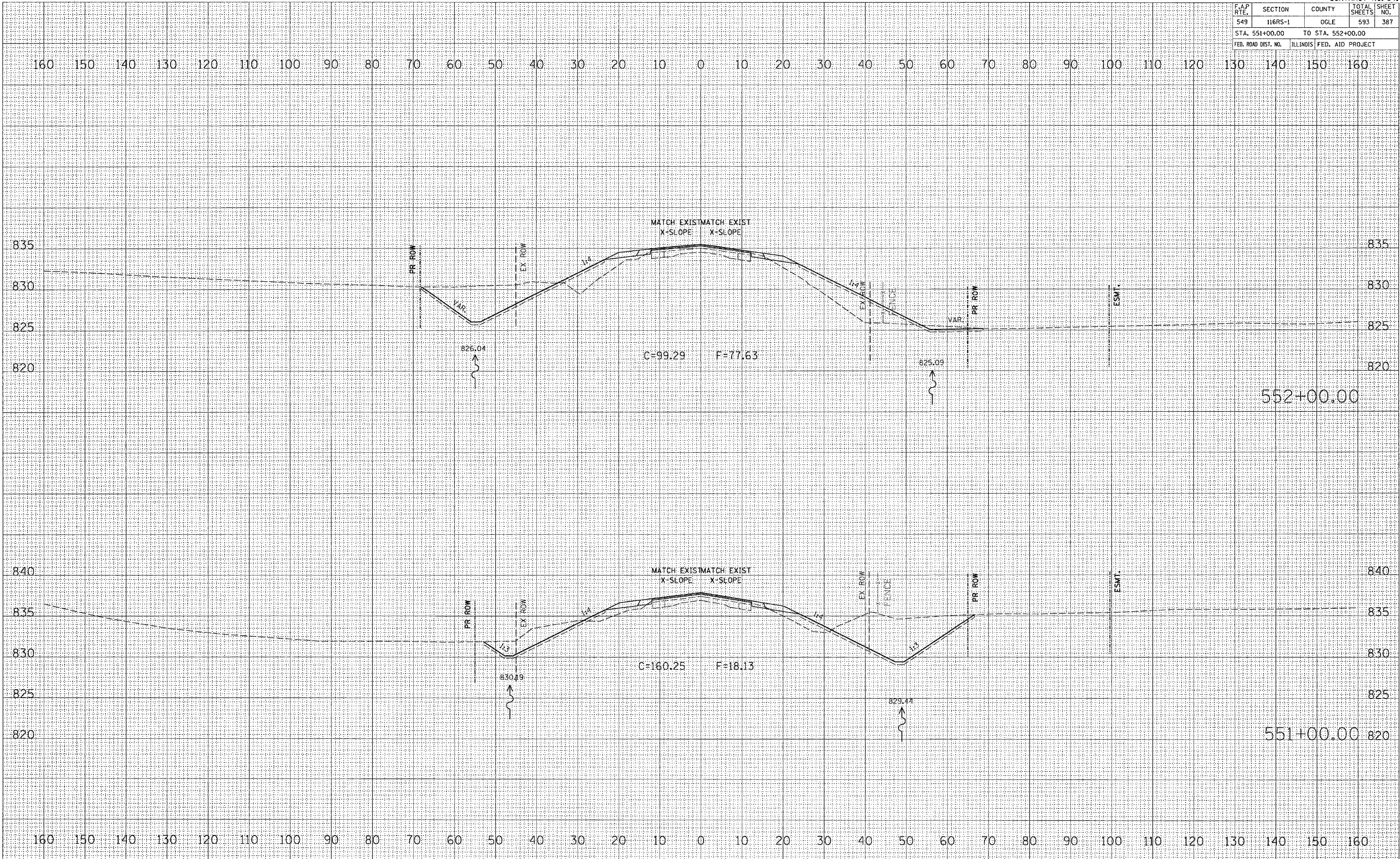


F.A.P. RTE.	SECTION	COUNTY	TOTAL SHEETS	SHEET NO.
549	116RS-1	OGLE	593	387
STA. 551+00.00		TO STA. 552+00.00		
FED. ROAD DIST. NO.		ILLINOIS FED. AID PROJECT		

DATE	
BY	
FINAL SURVEY	
NOTE BOOK	
AREAS CHECKED	

DATE	
BY	
ORIGINAL SURVEY	
NOTE BOOK	
AREAS CHECKED	

PLOT DATE = Tue Feb 08 11:34:38 2005  
 FILE NAME = C:\proj\sect\116RS-1\60417\msh\116RS-1.dwg  
 PLOT SCALE = 1/8" = 100'  
 REFERENCE = REF#







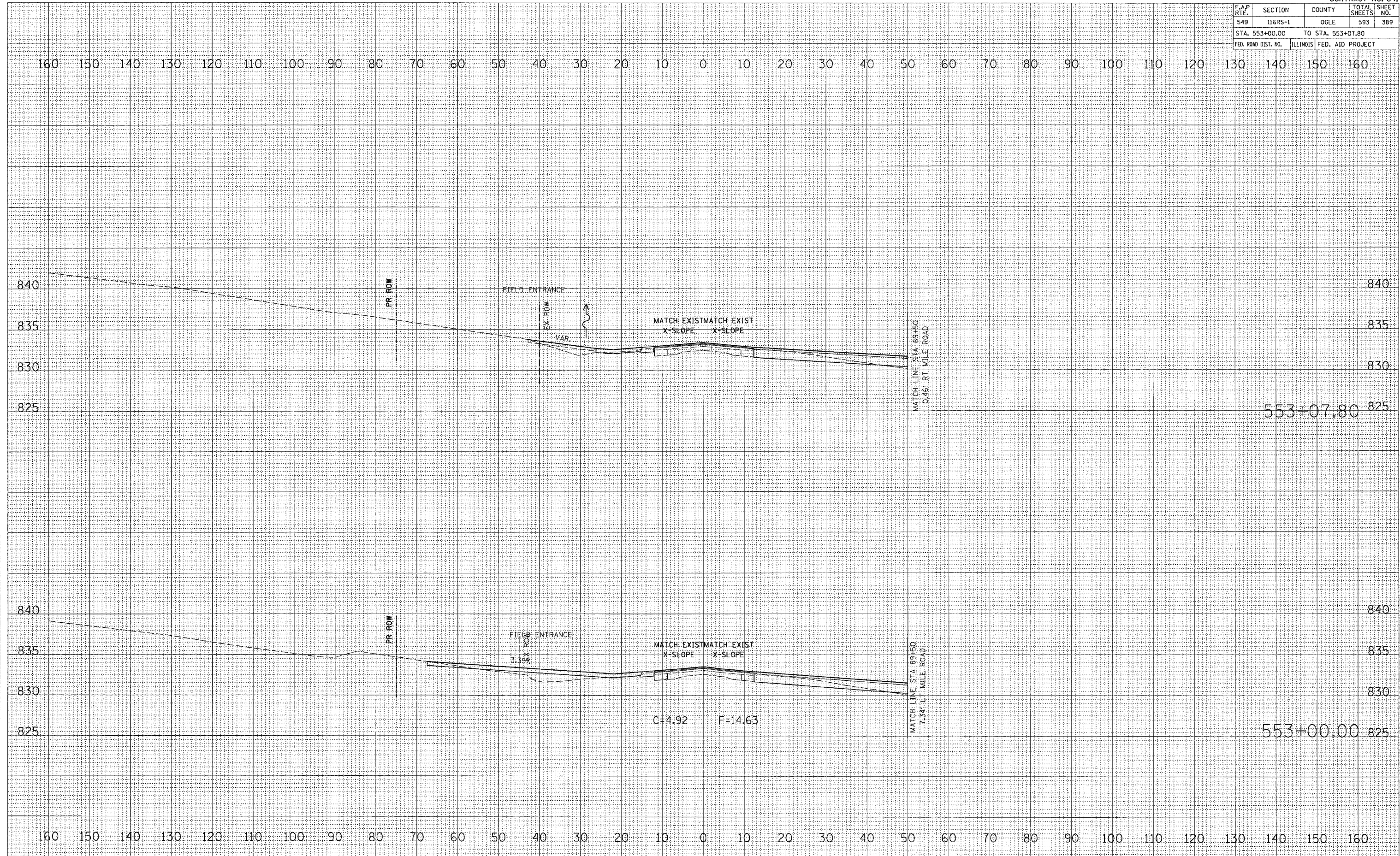


F.A.P. RTE.	SECTION	COUNTY	TOTAL SHEETS	SHEET NO.
549	116RS-1	OGLE	593	389
STA. 553+00.00		TO STA. 553+07.80		
FED. ROAD DIST. NO.		ILLINOIS FED. AID PROJECT		

FINAL SURVEY	DATE
NOTE BOOK	BY
AREAS CHECKED	

ORIGINAL SURVEY	DATE
NOTE BOOK	BY
AREAS CHECKED	

PLOT DATE = Tue Feb 08 11:34:39 2005  
 FILE NAME = C:\projects\2004\7\080417.mpl  
 PLOT SCALE = 10.0000 / IN.  
 REFERENCE = #REF#











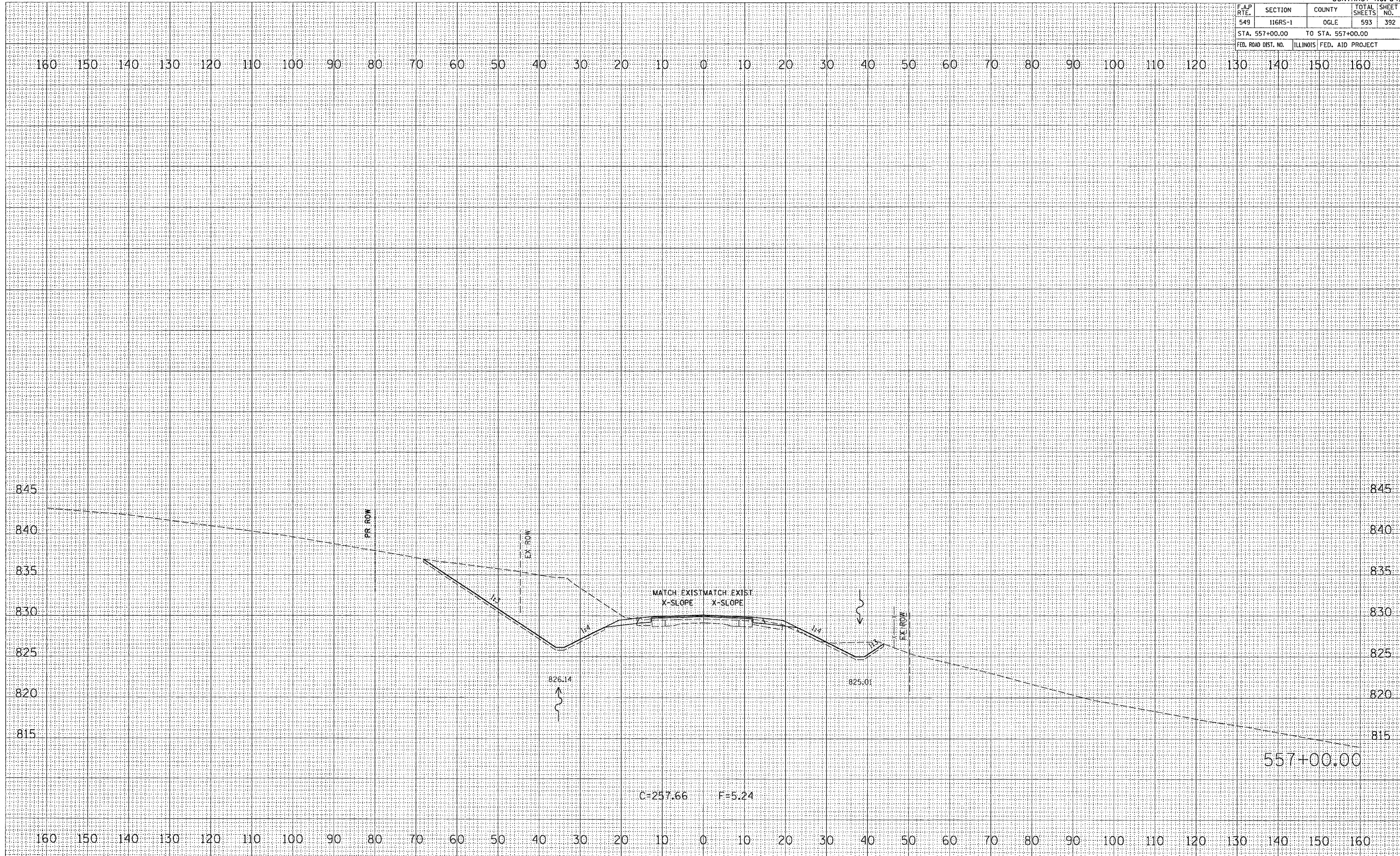


F.A.P. RTE.	SECTION	COUNTY	TOTAL SHEETS	SHEET NO.
549	116RS-1	OGLE	593	392
STA. 557+00.00		TO STA. 557+00.00		
FED. ROAD DIST. NO.		ILLINOIS FED. AID PROJECT		

FINAL SURVEY	DATE
SURVEY	
PLOTTED	
TEMP. DATE	
AREAS CHECKED	
NO.	

ORIGINAL SURVEY	DATE
SURVEY	
PLOTTED	
TEMP. DATE	
AREAS CHECKED	
NO.	

PLOT DATE = Tue Feb 08 11:34:41 2005  
 FILE NAME = C:\p\projects\2004\17\80417\emsh\figote\book / IN.  
 REFERENCE = AREA A



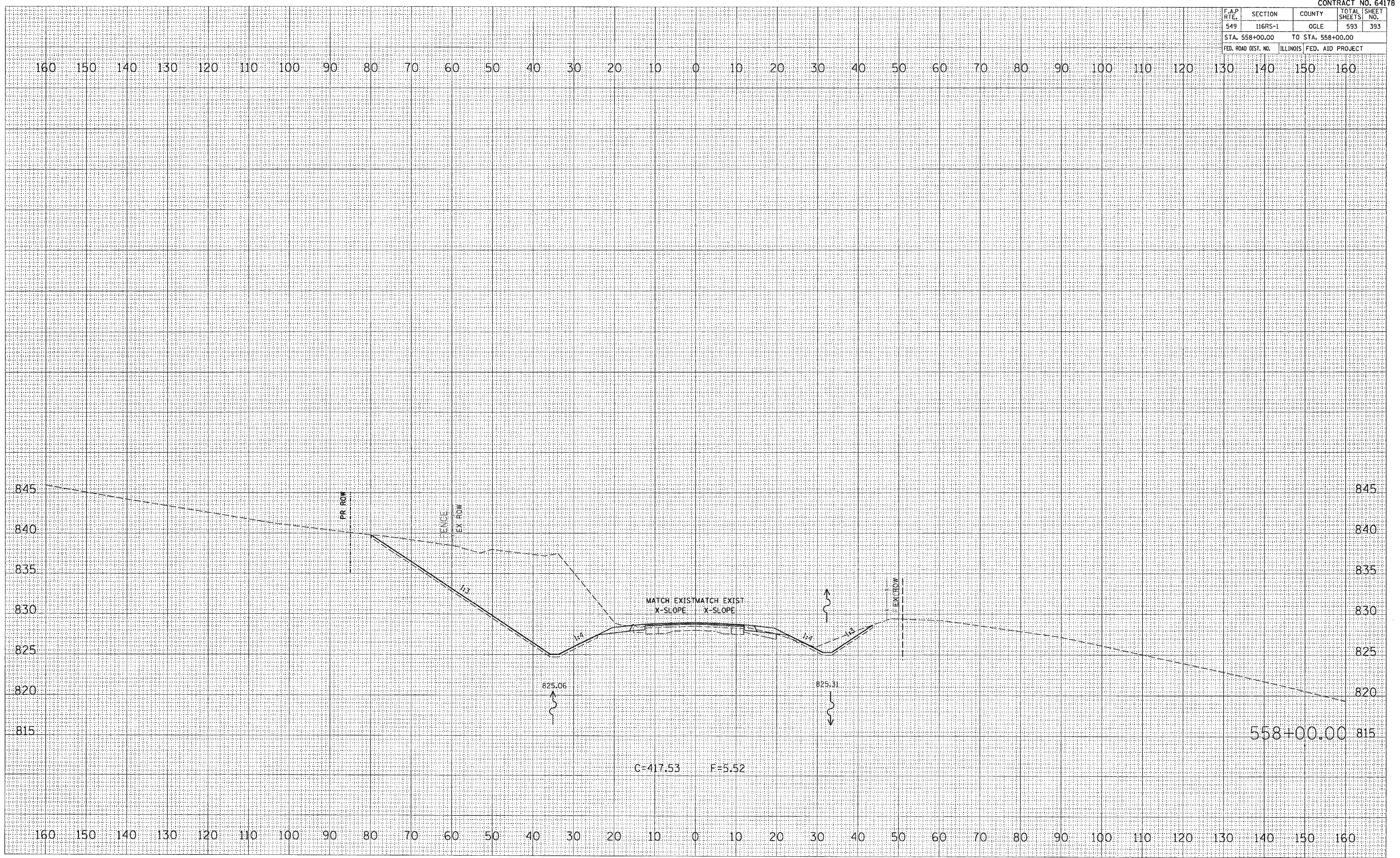


F.A.P. RTE.	SECTION	COUNTY	TOTAL SHEETS	SHEET NO.
549	116RS-1	OGLE	593	393
STA. 558+00.00		TO STA. 558+00.00		
FED. ROAD DIST. NO.		ILLINOIS	FED. AID PROJECT	

FINAL SURVEY NO.	SURVEYED	BY	DATE
	PLOTTED		
	TEMPLATE		
	AREAS CHECKED		

ORIGINAL SURVEY NO.	SURVEYED	BY	DATE
	PLOTTED		
	TEMPLATE		
	AREAS CHECKED		

PLOT DATE = Tue Feb 08 11:34:41 2005  
 FILE NAME = C:\pwork\116RS-1\20050417\116RS-1.dwg  
 REFERENCE = REF1







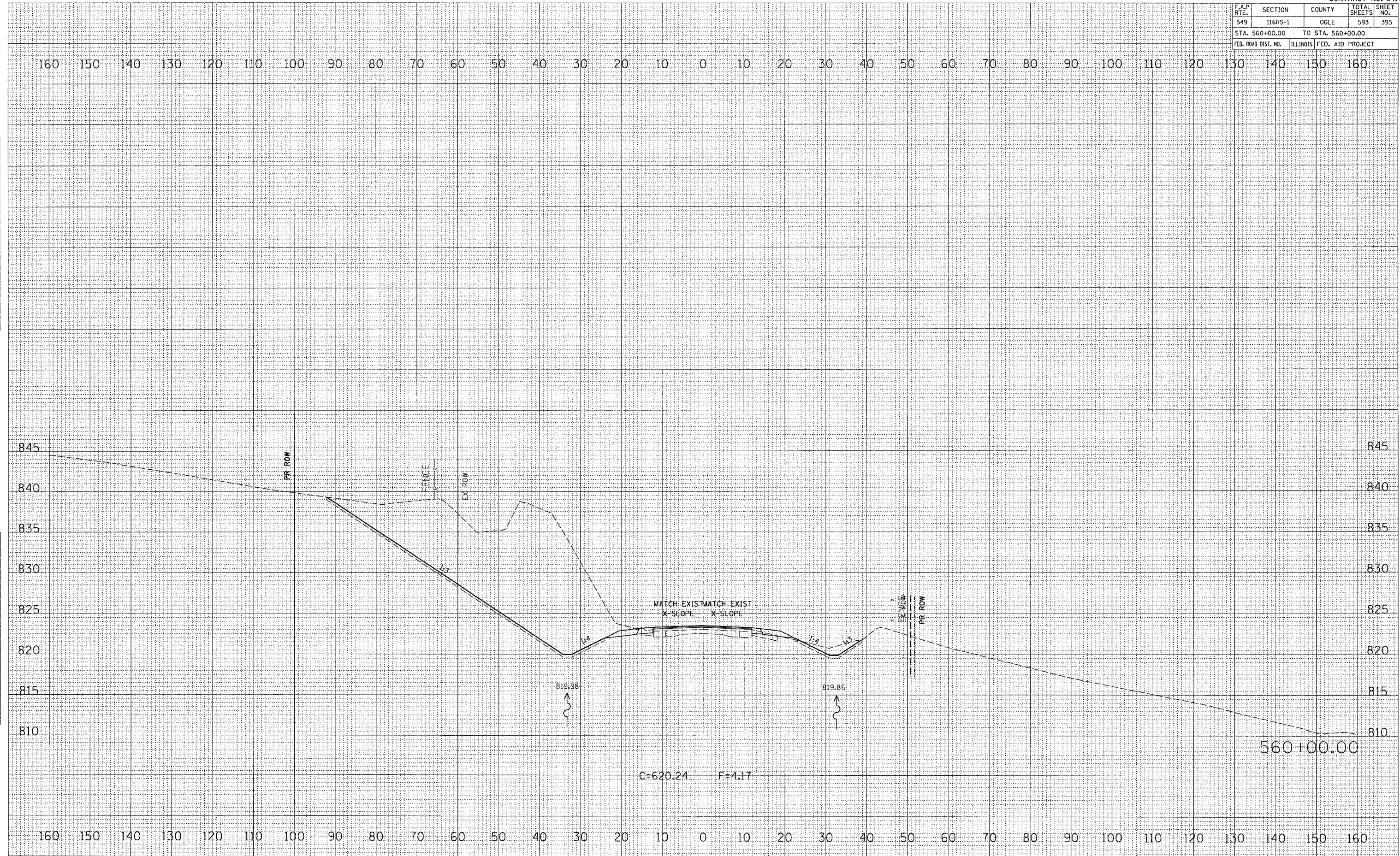


F.A.P. RTE.	SECTION	COUNTY	TOTAL SHEETS	SHEET NO.
549	116RS-1	OGLE	593	395
STA. 560+00.00		TO STA. 560+00.00		
FED. ROAD DIST. NO.		ILLINOIS FED. AID PROJECT		

DATE	
BY	
FINAL SURVEY	
NOTE BOOK	
AREAS CHECKED	
NO.	

DATE	
BY	
ORIGINAL SURVEY	
NOTE BOOK	
AREAS CHECKED	
NO.	

PLOT DATE = Tue Feb 08 10:34:42 2005  
 FILE NAME = C:\projects\116RS-1\116RS-1.dwg  
 PLOT SCALE = 1/8" = 100'  
 REFERENCE = 4895







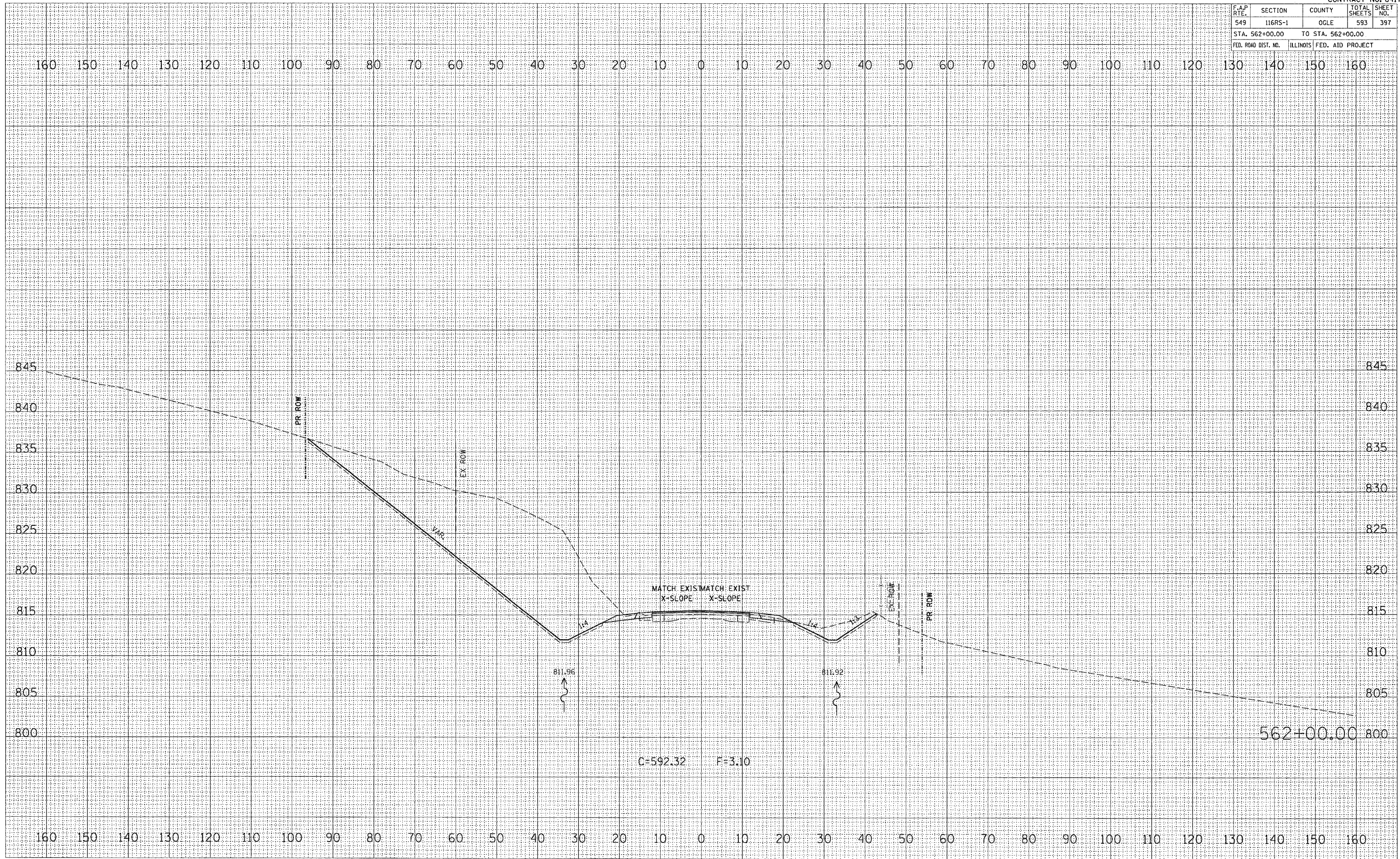


F.A.P. RTE.	SECTION	COUNTY	TOTAL SHEETS	SHEET NO.
549	116RS-1	OGLE	593	397
STA. 562+00.00		TO STA. 562+00.00		
FED. ROAD DIST. NO.		ILLINOIS FED. AID PROJECT		

FINISH SURVEY	BY	DATE
SURVEYED		
PLOTTED		
TEMPLATE		
AREAS		
AREAS CHECKED		

ORIGINAL SURVEY	BY	DATE
SURVEYED		
PLOTTED		
TEMPLATE		
AREAS		
AREAS CHECKED		

PLOT DATE = Tue Feb 08 11:34:44 2005  
 FILE NAME = C:\projects\200417\200417.dwg  
 SCALE = 1" = 40'  
 REFERENCE = REF 6







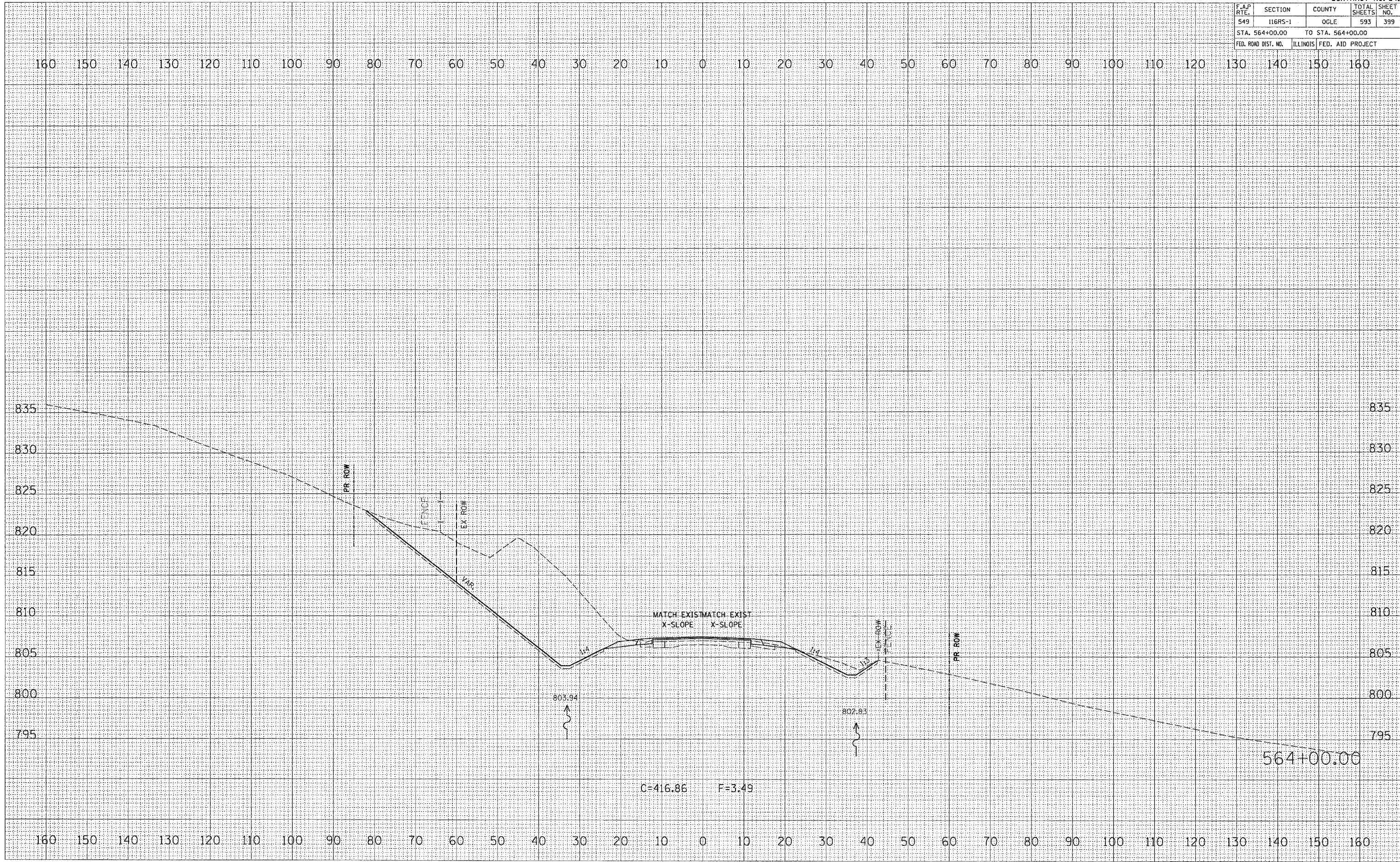


F.A.P. RTE.	SECTION	COUNTY	TOTAL SHEETS	SHEET NO.
549	116RS-1	OGLE	593	399
STA. 564+00.00		TO STA. 564+00.00		
FED. ROAD DIST. NO.		ILLINOIS	FED. AID PROJECT	

FINAL SURVEY NOTE BOOK NO.	SURVEYED	PLOTTED	DATE

ORIGINAL SURVEY NOTE BOOK NO.	SURVEYED	PLOTTED	DATE

PLOT DATE: Tue Feb 08 11:34:45 2005  
 FILE NAME: C:\p\projects\2004\116RS-1\116RS-1.dwg  
 REFERENCE: BRG#8





F.A.P. RTE.	SECTION	COUNTY	TOTAL SHEETS	SHEET NO.
549	116RS-1	OGLE	593	400
STA. 565+00.00		TO STA. 565+00.00		
FED. ROAD DIST. NO.		ILLINOIS FED. AID PROJECT		

FINAL SURVEY	DATE
NO. _____	_____
NOTE BOOK _____	_____
AREAS CHECKED _____	_____

ORIGINAL SURVEY	DATE
NO. _____	_____
NOTE BOOK _____	_____
AREAS CHECKED _____	_____

PLOT DATE = Tue Feb 08 11:34:45 2005  
 FILE NAME = C:\projects\200497\200497.dwg  
 PLOT SCALE = 1" = 40'  
 REFERENCE = BREFS

