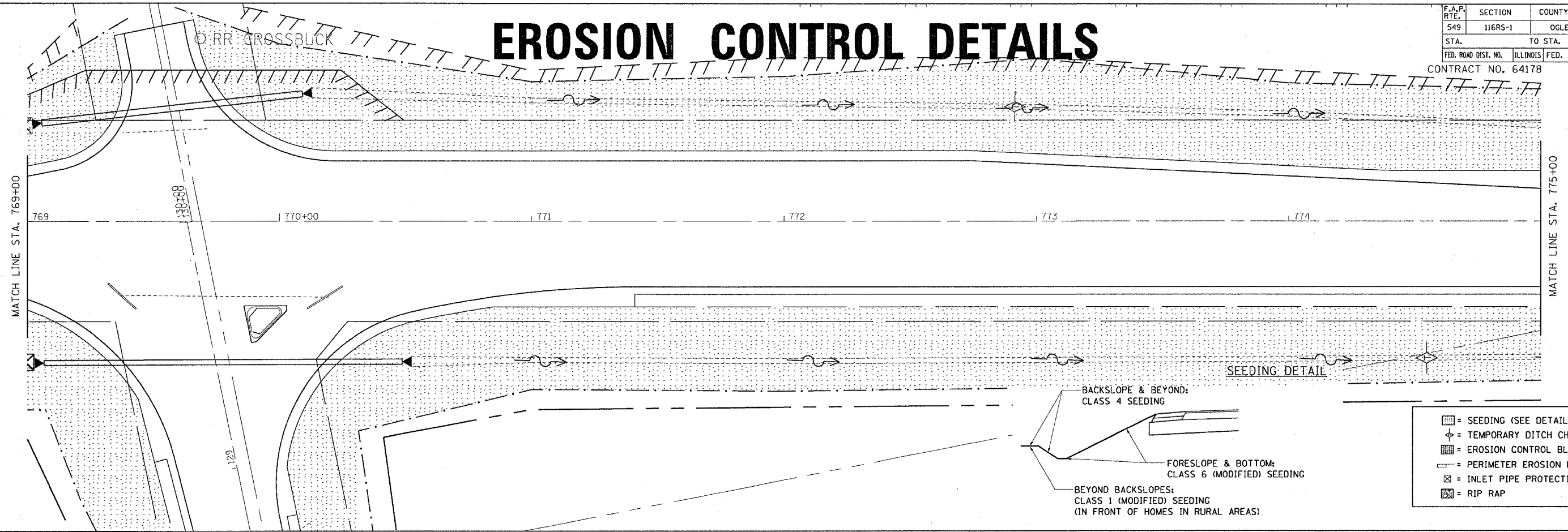


# EROSION CONTROL DETAILS

F.A.P. RTE.	SECTION	COUNTY	TOTAL SHEETS	SHEET NO.
549	116RS-1	OGLE	593	191
STA.		TO STA.		
FED. ROAD DIST. NO.		ILLINOIS	FED. AID PROJECT	







CONTRACT NO. 64178

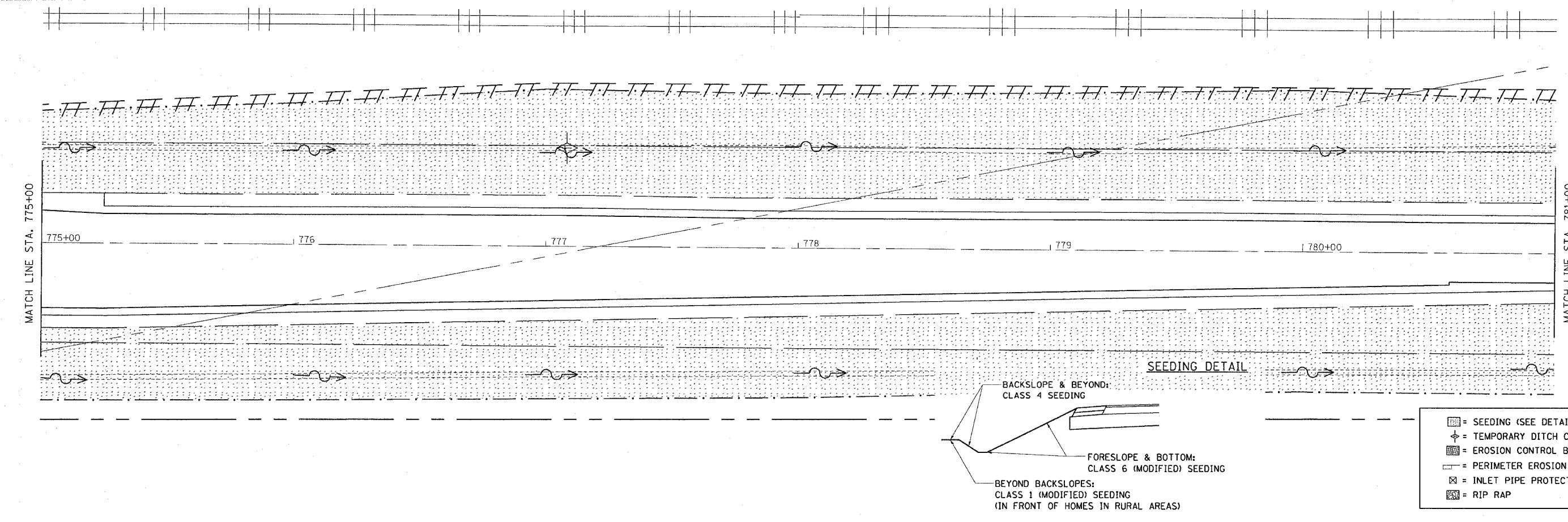


BACKSLOPE & BEYOND:  
CLASS 4 SEEDING

FORESLOPE & BOTTOM:  
CLASS 6 (MODIFIED) SEEDING

BEYOND BACKSLOPES:  
CLASS 1 (MODIFIED) SEEDING  
(IN FRONT OF HOMES IN RURAL AREAS)







-  = SEEDING (SEE DETAIL)
-  = TEMPORARY DITCH CHECKS
-  = EROSION CONTROL BLANKET
-  = PERIMETER EROSION BARRIER
-  = INLET PIPE PROTECTION
-  = RIP RAP



BACKSLOPE & BEYOND:  
CLASS 4 SEEDING

FORESLOPE & BOTTOM:  
CLASS 6 (MODIFIED) SEEDING

BEYOND BACKSLOPES:  
CLASS 1 (MODIFIED) SEEDING  
(IN FRONT OF HOMES IN RURAL AREAS)

-  = SEEDING (SEE DETAIL)
-  = TEMPORARY DITCH CHECKS
-  = EROSION CONTROL BLANKET
-  = PERIMETER EROSION BARRIER
-  = INLET PIPE PROTECTION
-  = RIP RAP