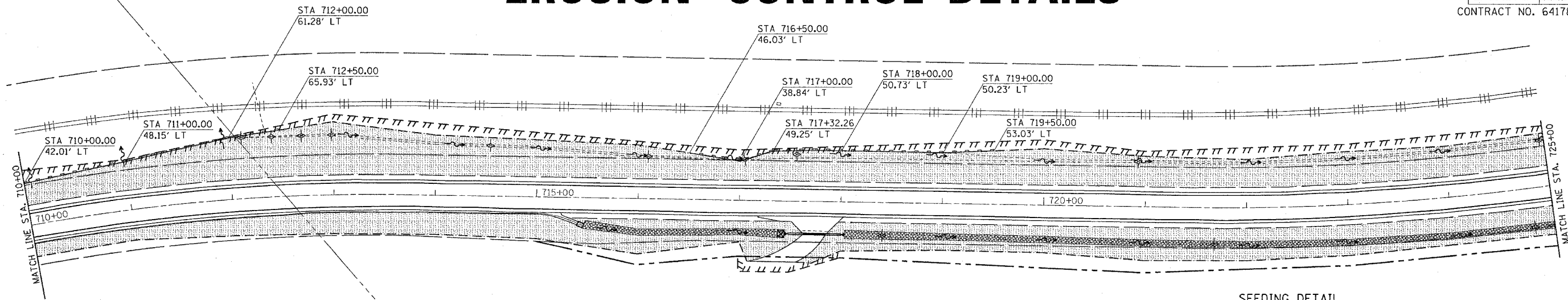
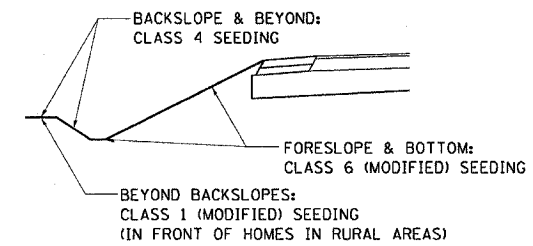


EROSION CONTROL DETAILS

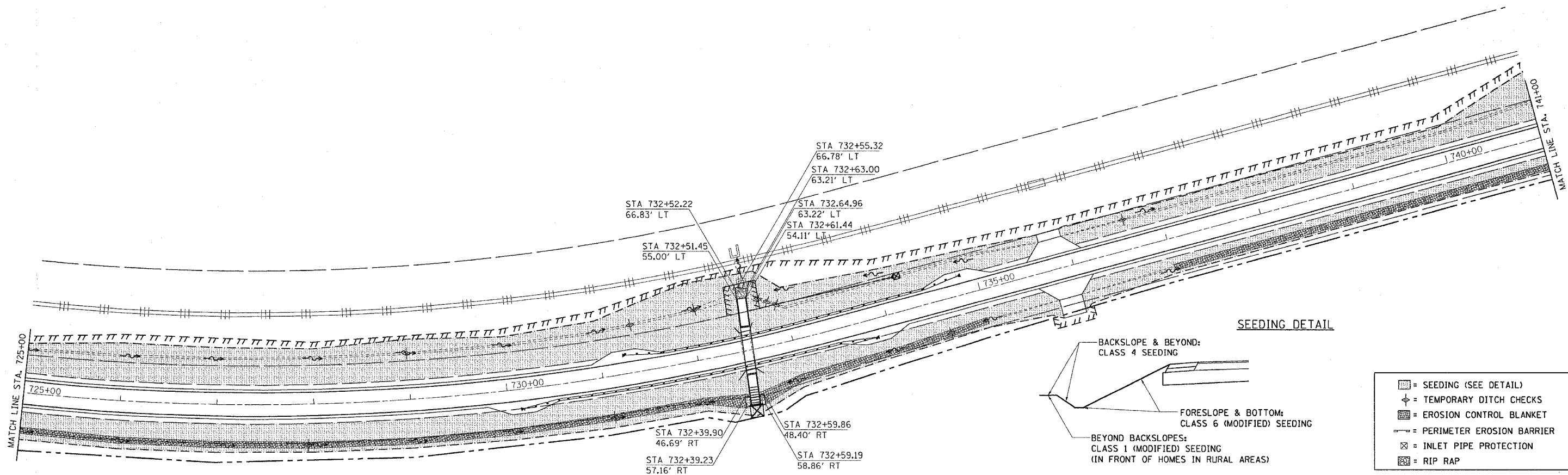
F.A.P. RTE.	SECTION	COUNTY	TOTAL SHEETS	SHEET NO.
549	116RS-1	OGLE	593	188
STA. 710+00		TO STA. 725+00		
FED. ROAD DIST. NO.		ILLINOIS FED. AID PROJECT		
CONTRACT NO. 64178				



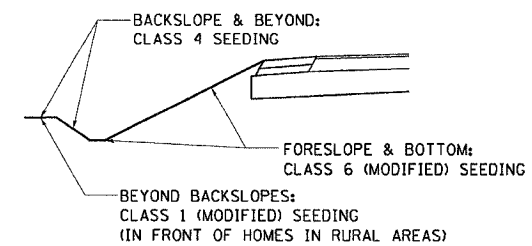
SEEDING DETAIL



[Pattern]	= SEEDING (SEE DETAIL)
[Symbol]	= TEMPORARY DITCH CHECKS
[Pattern]	= EROSION CONTROL BLANKET
[Symbol]	= PERIMETER EROSION BARRIER
[Symbol]	= INLET PIPE PROTECTION
[Pattern]	= RIP RAP



SEEDING DETAIL



[Pattern]	= SEEDING (SEE DETAIL)
[Symbol]	= TEMPORARY DITCH CHECKS
[Pattern]	= EROSION CONTROL BLANKET
[Symbol]	= PERIMETER EROSION BARRIER
[Symbol]	= INLET PIPE PROTECTION
[Pattern]	= RIP RAP