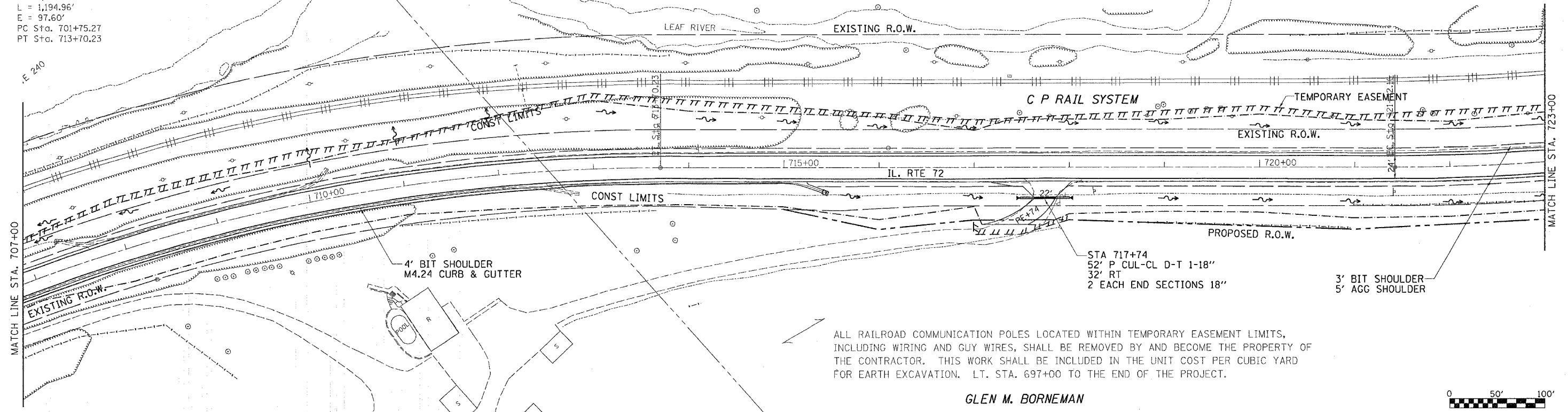


F.A. RTE.	SECTION	COUNTY	TOTAL SHEETS	SHEET NO.
549	116RS-1	OGLE	593	92
STA. 707+00		TO STA. 723+00		
FED. ROAD DIST. NO.		ILLINOIS FED. AID PROJECT		


Exist. Curve IL RTE 72
 PI Sta. 707+93.10
 $\Delta = 35^\circ 54' 29''$ (RT)
 $D = 3^\circ 00' 18''$
 $T = 617.83'$
 $R = 1,906.70'$
 $L = 1,194.96'$
 $E = 97.60'$
 PC Sta. 701+75.27
 PT Sta. 713+70.23

BANK ONE
 FARM MANAGEMENT
 U OF I FOUNDATION



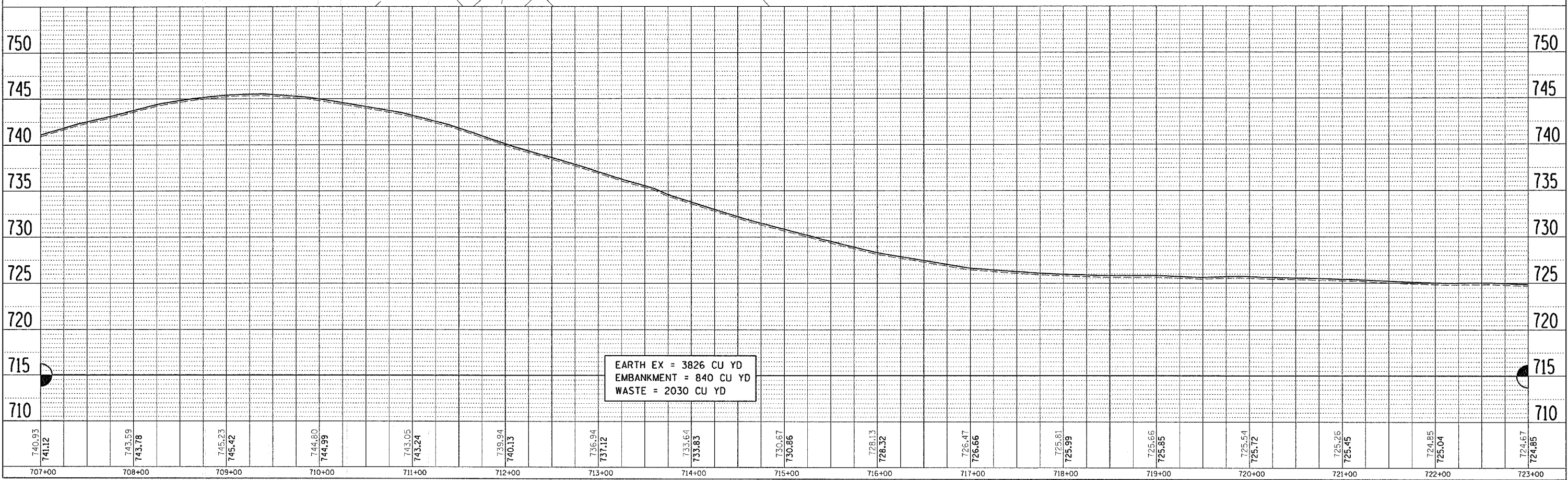
ALL RAILROAD COMMUNICATION POLES LOCATED WITHIN TEMPORARY EASEMENT LIMITS, INCLUDING WIRING AND GUY WIRES, SHALL BE REMOVED BY AND BECOME THE PROPERTY OF THE CONTRACTOR. THIS WORK SHALL BE INCLUDED IN THE UNIT COST PER CUBIC YARD FOR EARTH EXCAVATION. LT. STA. 697+00 TO THE END OF THE PROJECT.

GLEN M. BORNEMAN



PLAN	DATE

PROFILE	DATE



EARTH EX = 3826 CU YD
 EMBANKMENT = 840 CU YD
 WASTE = 2030 CU YD

SCALE: HORIZ. = 1" = 40'
 VERT. = 1" = 5'
 -REF: 116RS-1-116