

F.A.P. RTE.	F.A.U. RTE.	SECTION	COUNTY	TOTAL SHEETS	SHEET NO.
343	1453	2005-005BR	COOK/DUPAGE	14	1

+1
= 15 Total Sheets

STATE OF ILLINOIS
DEPARTMENT OF TRANSPORTATION
DIVISION OF HIGHWAYS

**PROPOSED
HIGHWAY PLANS**

FOR INDEX OF SHEETS, SEE SHEET NO. 2

TRAFFIC DATA

LOCATION 1:
ADT (2004) = 30400
SPEED LIMIT = 35 MPH

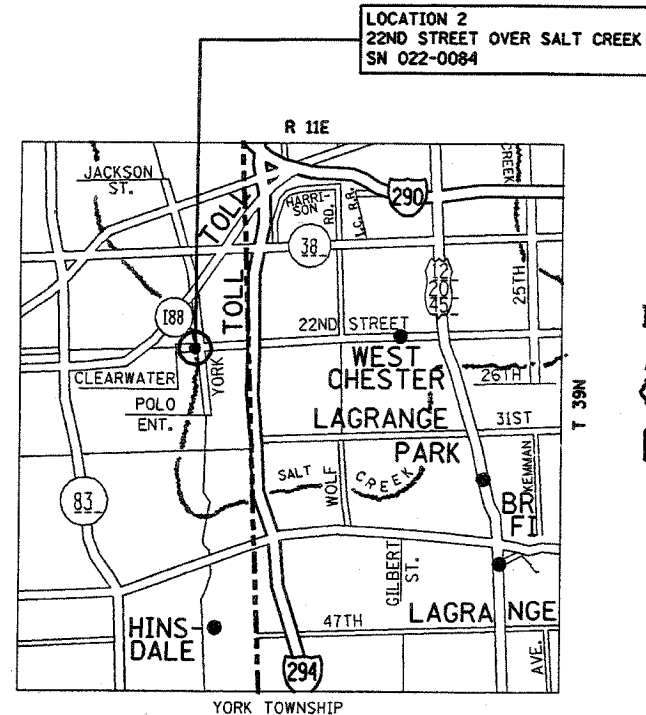
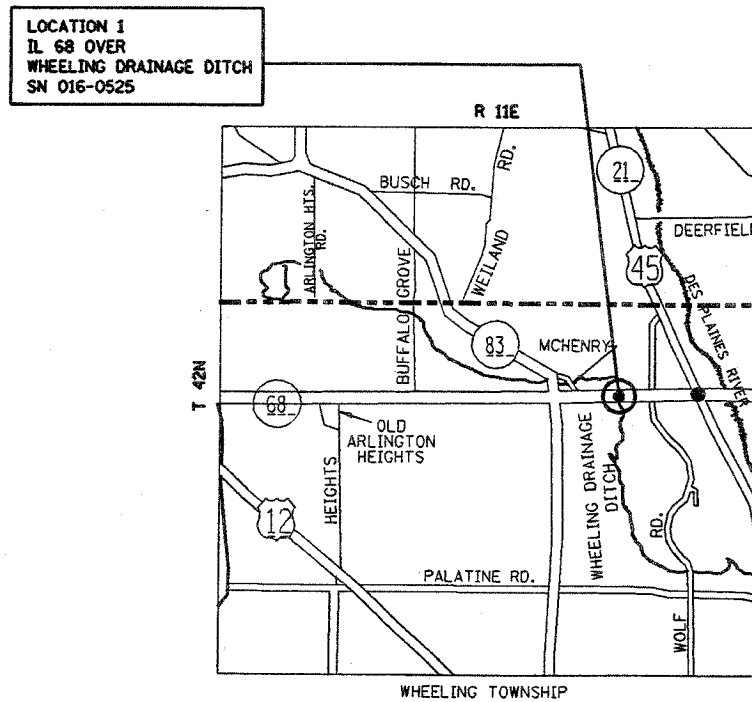
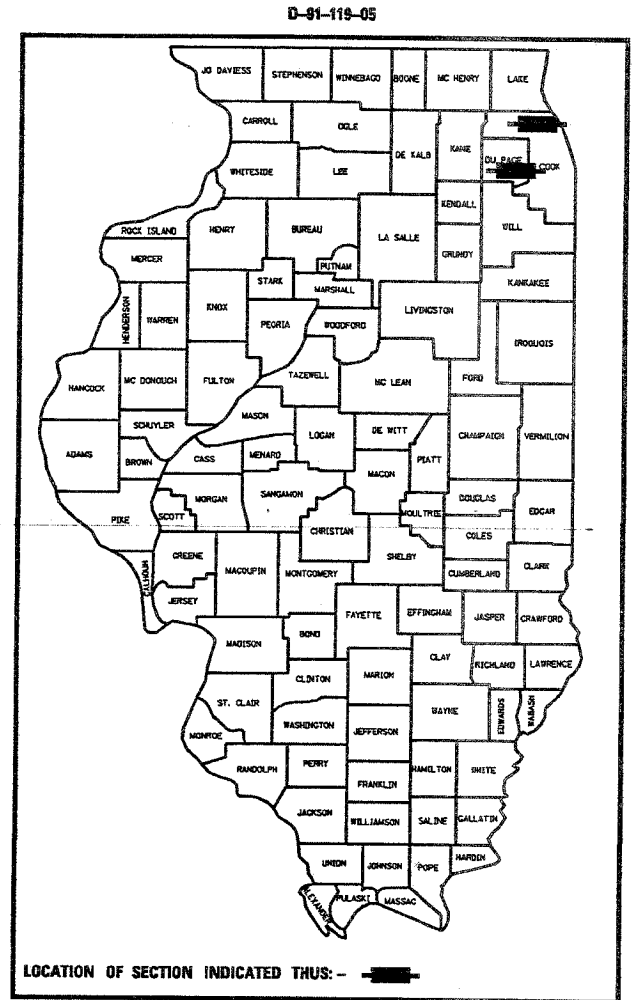
LOCATION 2:
ADT (2001) = 32200
SPEED LIMIT = 25 MPH

IMPROVEMENTS LOCATED IN THE
VILLAGES OF WHEELING AND OAK BROOK

LOCATION 1: FAP 343: IL 68 (DUNDEE RD.)
OVER WHEELING DRAINAGE DITCH (SN 016-0525)

LOCATION 2: FAU 1453: 22ND STREET
OVER SALT CREEK (SN 022-0084)

SECTION 2005-005BR
PCC DECK BEAM REPLACEMENT
COOK AND DUPAGE COUNTIES
C-91-119-05



DISTRICT ONE DESIGN PLAN PREPARATION
KEN ENG/ROBERT BORO (847) 705-4178

J.U.L.I.E.
JOINT UTILITY LOCATION INFORMATION FOR EXCAVATION
1-800-892-0123

CONTRACT NO. 62912

STATE OF ILLINOIS
DEPARTMENT OF TRANSPORTATION
DIVISION OF HIGHWAYS

SUBMITTED April 18, 2005
Diane Okie
DEPUTY DIRECTOR OF HIGHWAYS, REGION ENGINEER

May 13, 2005
Mike Sene
ENGINEER OF DESIGN AND ENVIRONMENT

May 13, 2005
Victor Moders
DIRECTOR OF HIGHWAYS, CHIEF ENGINEER

**PRINTED BY THE AUTHORITY
OF THE STATE OF ILLINOIS**