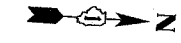
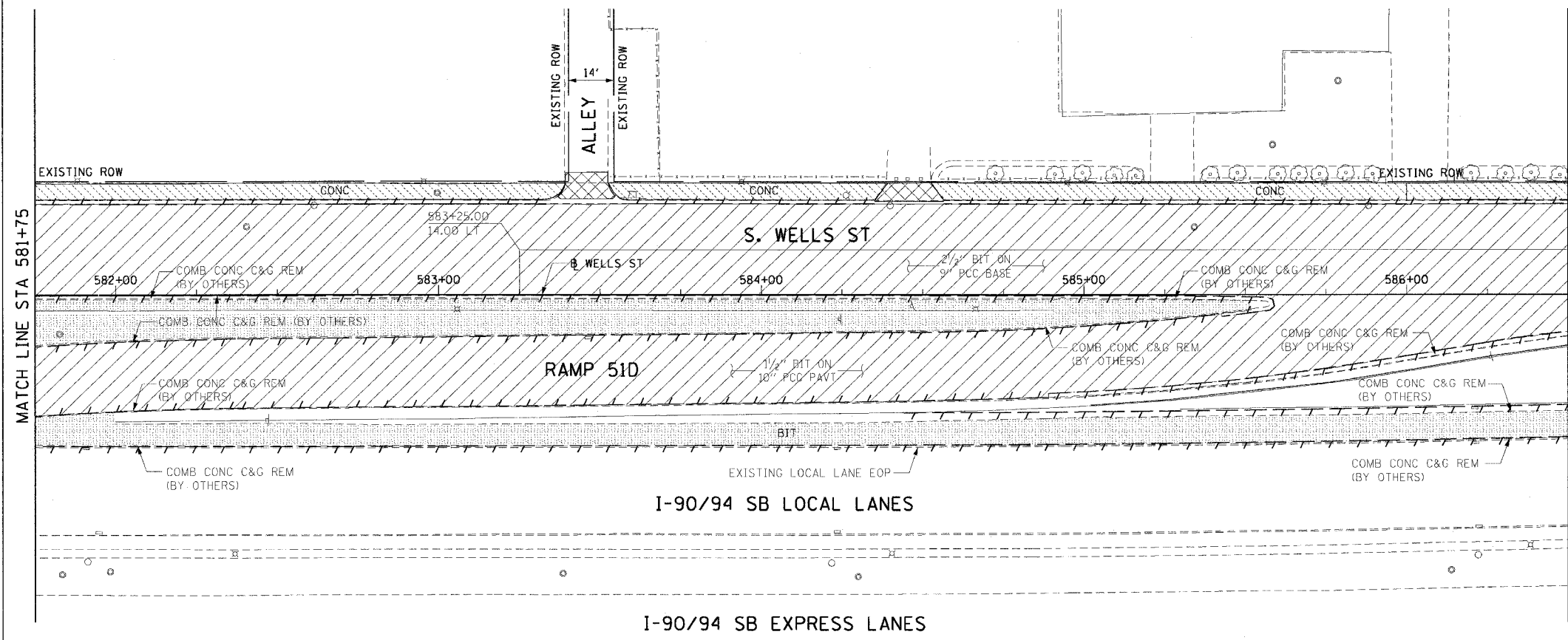


F.A.I. RTE.	SECTION	COUNTY	TOTAL SHEETS	SHEET NO.
90/94	2004-0561	COOK	47	32
STA. 581+75		TO STA. 586+50		
FED. ROAD DIST. NO. 1 ILLINOIS FED. AID PROJECT				

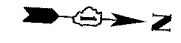
62795



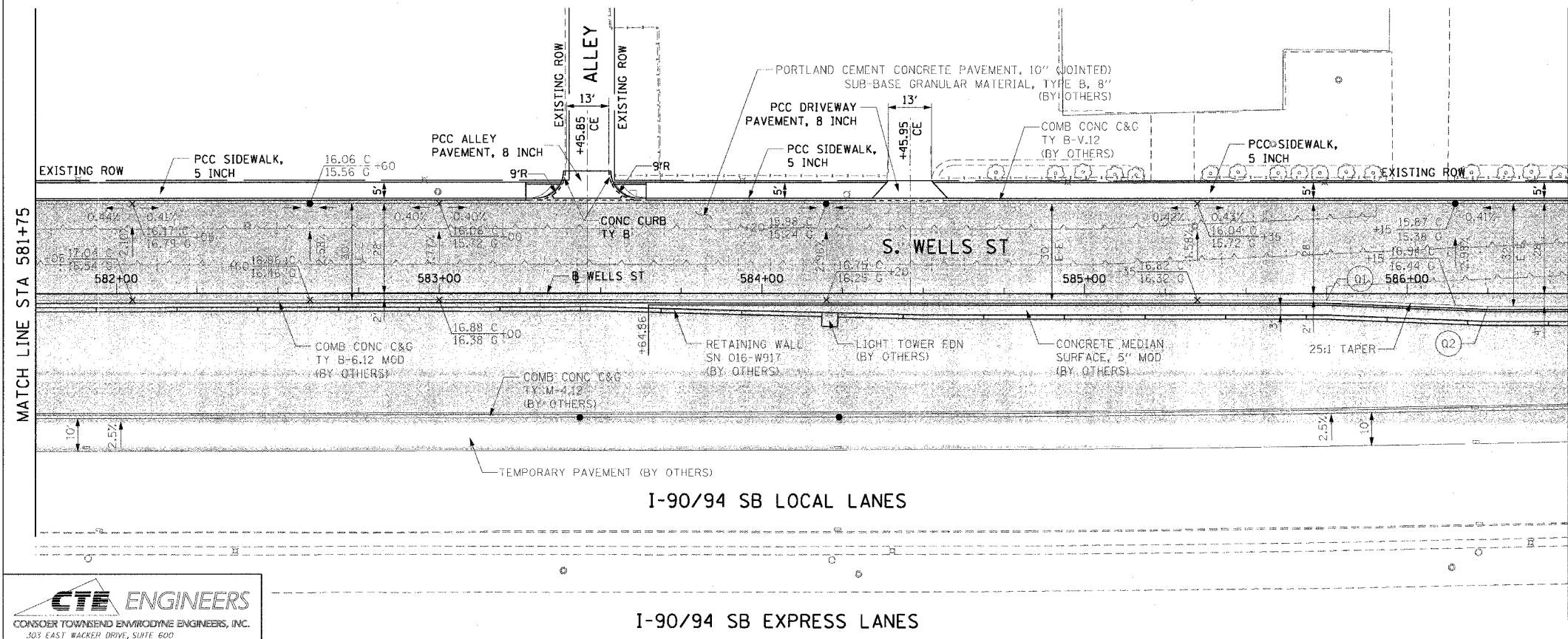
- LEGEND:
- PAVEMENT REMOVAL (BY OTHERS)
 - MEDIAN REMOVAL (BY OTHERS)
 - LINEAR REMOVALS (BY OTHERS)
 - SIDEWALK REMOVAL (BY OTHERS)
 - APPROACH SLAB REMOVAL (BY OTHERS)
 - DRIVEWAY PAVEMENT REMOVAL (BY OTHERS)
 - PAVED SHOULDER REMOVAL (BY OTHERS)
 - TREE REMOVAL (WITH SIZE) (BY OTHERS)



EXISTING CONDITIONS AND REMOVAL
PROPOSED IMPROVEMENTS



- LEGEND:
- WORK TO BE DONE BY OTHERS
- NOTES:
1. SEE CURB DETAIL ON SHEETS 39 AND 44.
 2. SEE SIDEWALK RAMP DETAIL ON SHEET 40.
 3. SEE SIDEWALK DETAIL ON SHEET 41.
 4. SEE DRIVEWAY DETAIL ON SHEET 42.
 5. SEE ALLEY DETAIL ON SHEET 43.



PT.	STATION	OFFSET
Q1	585+75.00	2.00' RT
Q2	586+25.00	4.00' RT

REVISIONS	
NAME	DATE

ILLINOIS DEPARTMENT OF TRANSPORTATION
F.A.I. 90/94 (DAN RYAN EXPRESSWAY)
59th ST TO 47th ST (WELLS ST SIDEWALKS)
EXISTING AND PROPOSED ROADWAY PLANS
WELLS STREET

SCALE: 1"=20'
DATE: MARCH 4, 2005

DRAWN BY: LC
CHECKED BY: JAL

CTE ENGINEERS
CONSOER TOWNSEND ENVIRONMENTAL ENGINEERS, INC.
305 EAST WACKER DRIVE, SUITE 600
CHICAGO, ILLINOIS 60601-5212, PHONE: (312) 938-0300