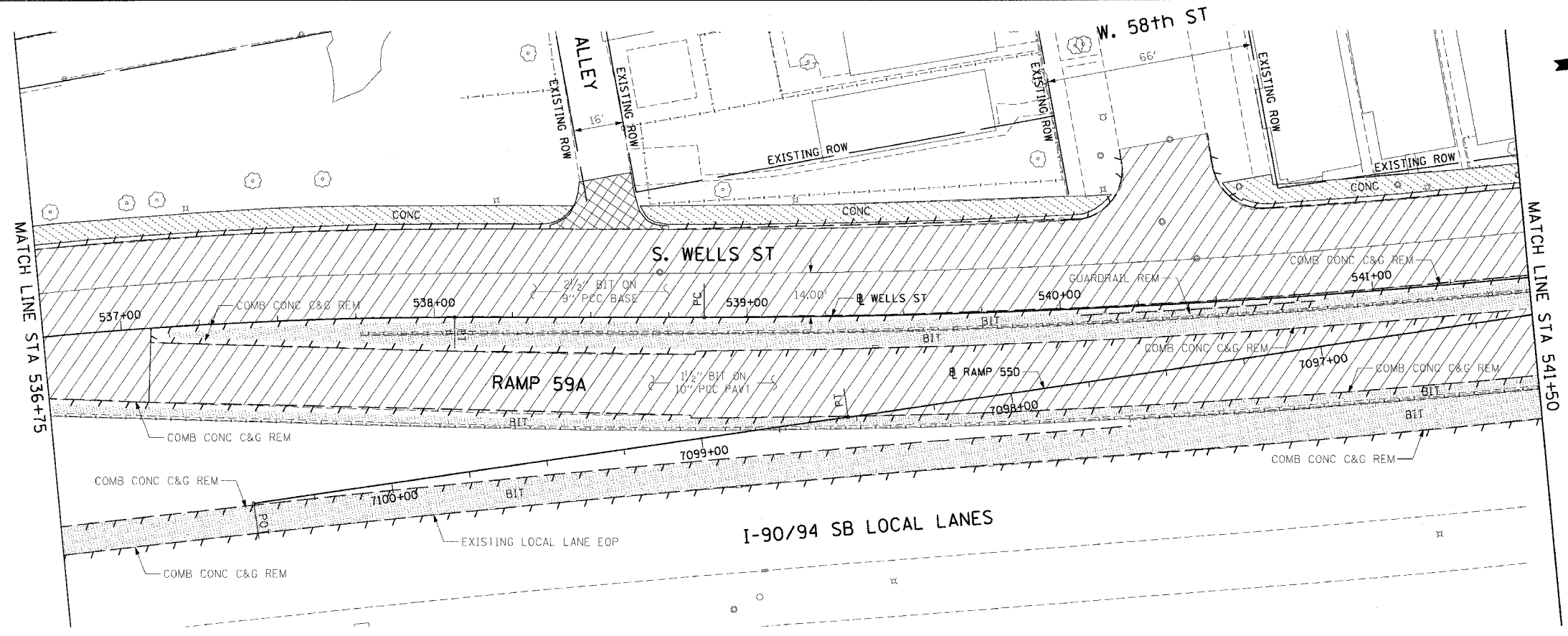


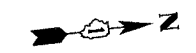
F.A.I. RTE.	SECTION	COUNTY	TOTAL SHEETS	SHEET NO.
90/94	2004-0561	COOK	47	22
STA. 536+75		TO STA. 541+50		
FED. ROAD DIST. NO. 1		ILLINOIS FED. AID PROJECT		
62795				



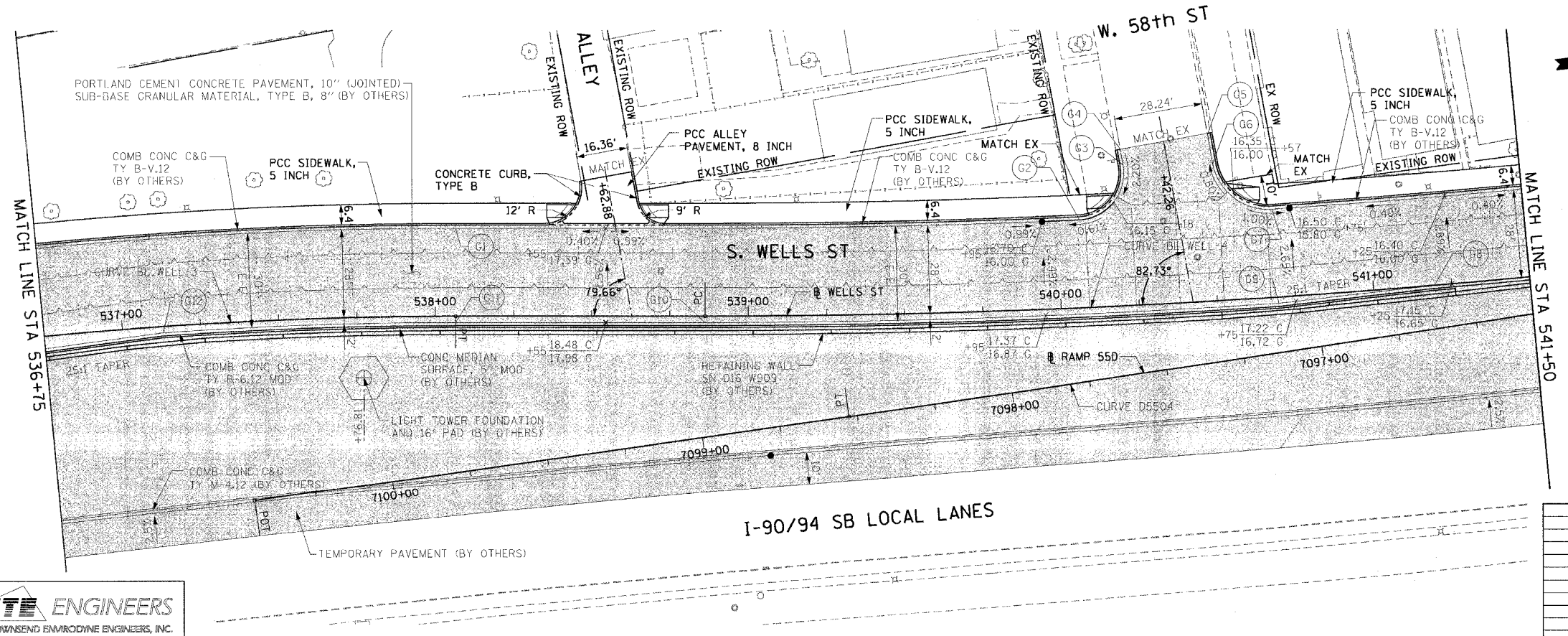
- LEGEND:
- PAVEMENT REMOVAL (BY OTHERS)
  - MEDIAN REMOVAL (BY OTHERS)
  - LINEAR REMOVALS (BY OTHERS)
  - SIDEWALK REMOVAL (BY OTHERS)
  - APPROACH SLAB REMOVAL (BY OTHERS)
  - DRIVEWAY PAVEMENT REMOVAL (BY OTHERS)
  - PAVED SHOULDER REMOVAL (BY OTHERS)
  - TREE REMOVAL (WITH SIZE) (BY OTHERS)



EXISTING CONDITIONS AND REMOVAL  
PROPOSED IMPROVEMENTS



- LEGEND:
- WORK TO BE DONE BY OTHERS
- NOTES:
1. SEE CURB DETAIL ON SHEETS 39 AND 44.
  2. SEE SIDEWALK RAMP DETAIL ON SHEET 40.
  3. SEE SIDEWALK DETAIL ON SHEET 41.
  4. SEE ALLEY DETAIL ON SHEET 43.



PT.	STATION	OFFSET	PT.	STATION	OFFSET
G1	538+06.53	28.00' LT	G7	540+69.26	28.00' LT
G2	540+06.94	28.00' LT	G8	541+19.49	0.00'
G3	540+22.03	45.02' LT	G9	540+69.49	2.00' RT
G4	540+21.35	50.04' LT	G10	538+86.27	2.00' RT
G5	540+49.88	53.63' LT	G11	538+06.53	2.00' RT
G6	540+51.10	43.87' LT	G12	537+12.97	2.00' RT

REVISIONS	
NAME	DATE

ILLINOIS DEPARTMENT OF TRANSPORTATION  
F.A.I. 90/94 (DAN RYAN EXPRESSWAY)  
59th ST TO 47th ST (WELLS ST SIDEWALKS)

EXISTING AND PROPOSED ROADWAY PLANS  
WELLS STREET

SCALE: 1"=20'  
DATE: MARCH 4, 2005

DRAWN BY: LC  
CHECKED BY: JAL