F.A.I. RTE.	SECTION	COUNTY	TOTAL SHEETS	SHEET NO.
94	•	COOK	860	211
STA. 2200+00.00	TO STA. 2362+00.00			
FED. ROAD DIST. NO.	ILLINOIS	FED. AID PROJECT		

• (1516.1, 1717 & 1818) R-8

62694

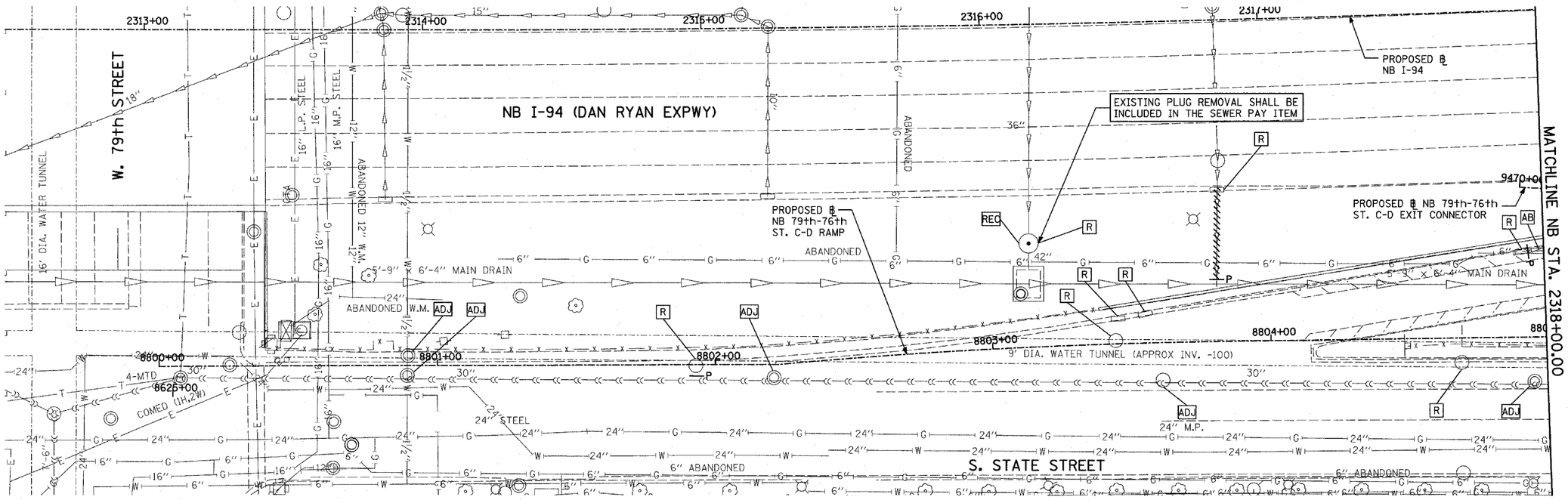

EXISTING CONDITIONS

PROPOSED IMPROVEMENTS

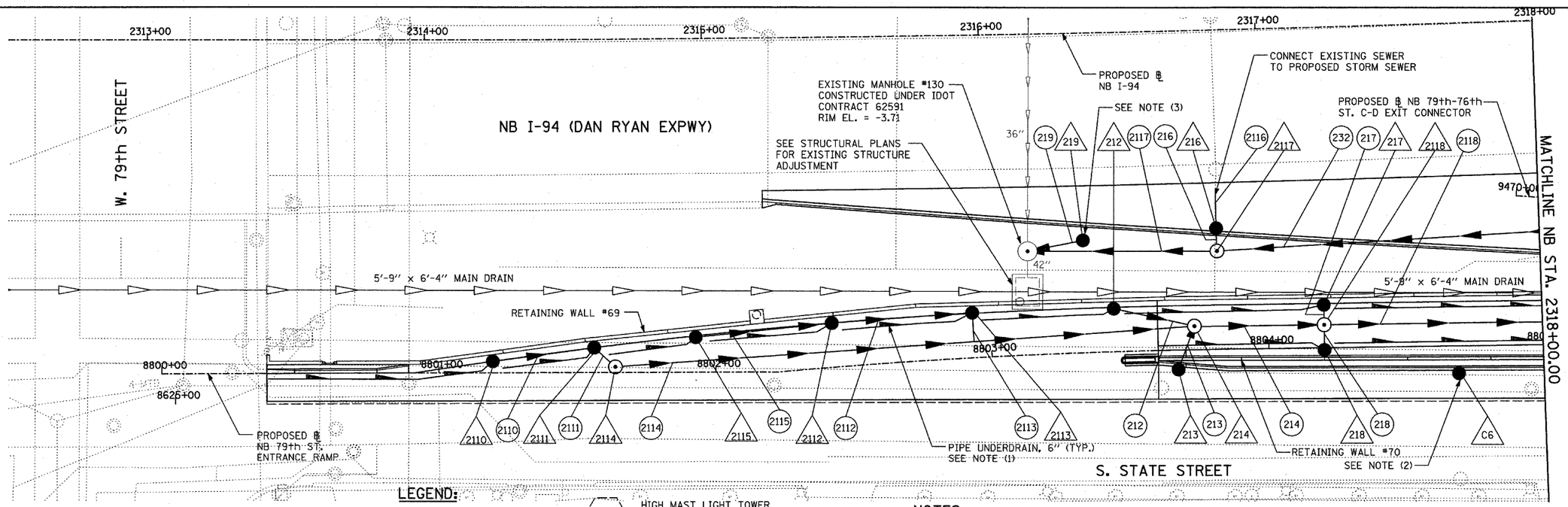

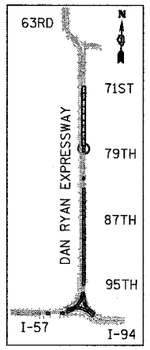

LOCATION MAP

20 0 20 40

SCALE: 1" = 20'-0"

LEGEND:

- EXISTING COMBINED SEWER
- (XY) PROPOSED STORM SEWER NUMBER (X=SHEET NO., Y=PIPE NO.)
- (XY) PROPOSED STRUCTURE NUMBER (X=SHEET NO., Y=STRUCTURE NO.)
- S ⊢ PIPE STUBOUT TO BE PLUGGED
- UTILITY REMOVAL
- — P UTILITY REMOVAL PLUG
- HIGH MAST LIGHT TOWER FOUNDATION (BY OTHERS - SEE CONTRACT 62583)
- HIGH MAST LIGHT TOWER FOUNDATION, WALL MOUNTED
- HIGH MAST LIGHT TOWER FOUNDATION (BY OTHERS - SEE CONTRACT 62583)
- F.V. FIELD VERIFY

NOTES:

1. FOR CLARITY, PIPE UNDERDRAINS ARE SHOWN OFFSET FROM THEIR PROPOSED LOCATIONS. FOR DETAILED PLACEMENT, SEE SHEET "PIPE UNDER-DRAINS ALONG RAMPS DETAIL."
2. CONNECT TO EXISTING CDWM COMBINED SEWER. SEE COMBINED SEWER DRAINAGE SCHEDULE FOR DETAILS (TYP.).
3. PROPOSED AREA DRAIN TO COLLECT FLOW BETWEEN RETAINING WALL AND TEMPORARY CURB AND GUTTER. SEE SCHEDULE FOR DETAILS.

SHEET 21 OF 39

REVISIONS	
NAME	DATE
REVISED	05/06/05
REVISED	04/15/05

ILLINOIS DEPARTMENT OF TRANSPORTATION

F.A.I. 94 (DAN RYAN EXPRESSWAY)

DRAINAGE AND UTILITY PLANS

NB 79th TO 76th STREET C-D RAMP

NB I-94 STA. 2313+43.22 TO 2318+00.00

SCALE: 1"=20' DRAWN BY: MB

DATE: MARCH 18, 2005 CHECKED BY: DA

TY·LIN INTERNATIONAL

05/05/2005 05:07:07 PM