F.A.I. RTE.	SECTION	COUNTY	TOTAL SHEETS	SHEET NO.
94	*	COOK	860	192
STA. 2200+00.00		TO STA. 2362+00.00		
FED. ROAD DIST. NO.	ILLINOIS	FED. AID PROJECT		

* (1516.1, 1717 & 1818) R-8

62694

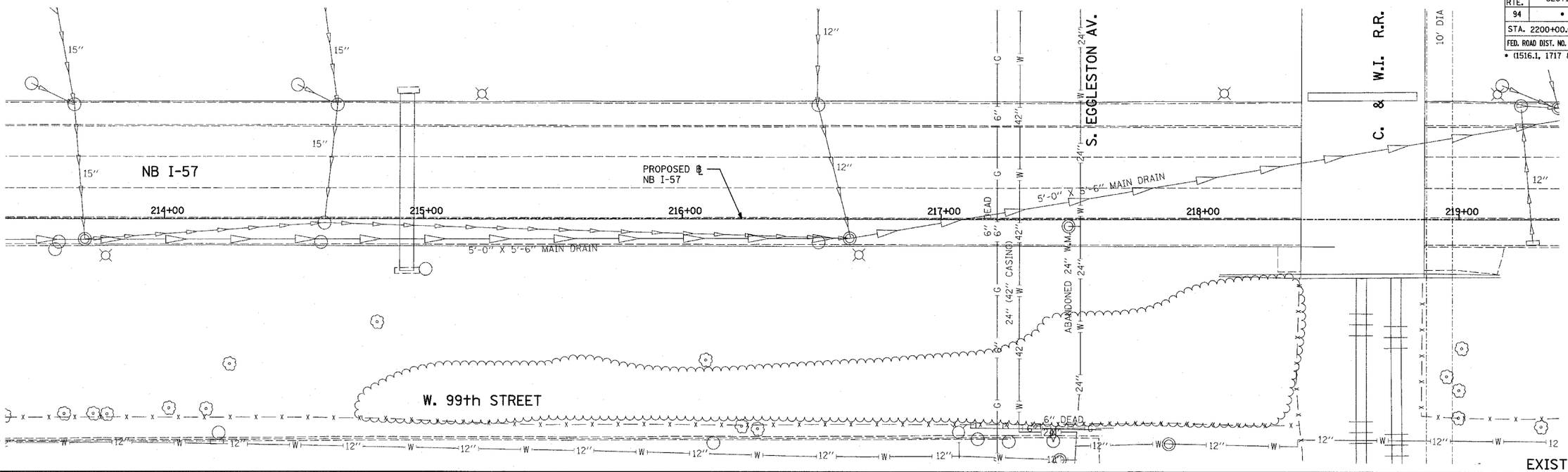

EXISTING CONDITIONS

PROPOSED IMPROVEMENTS

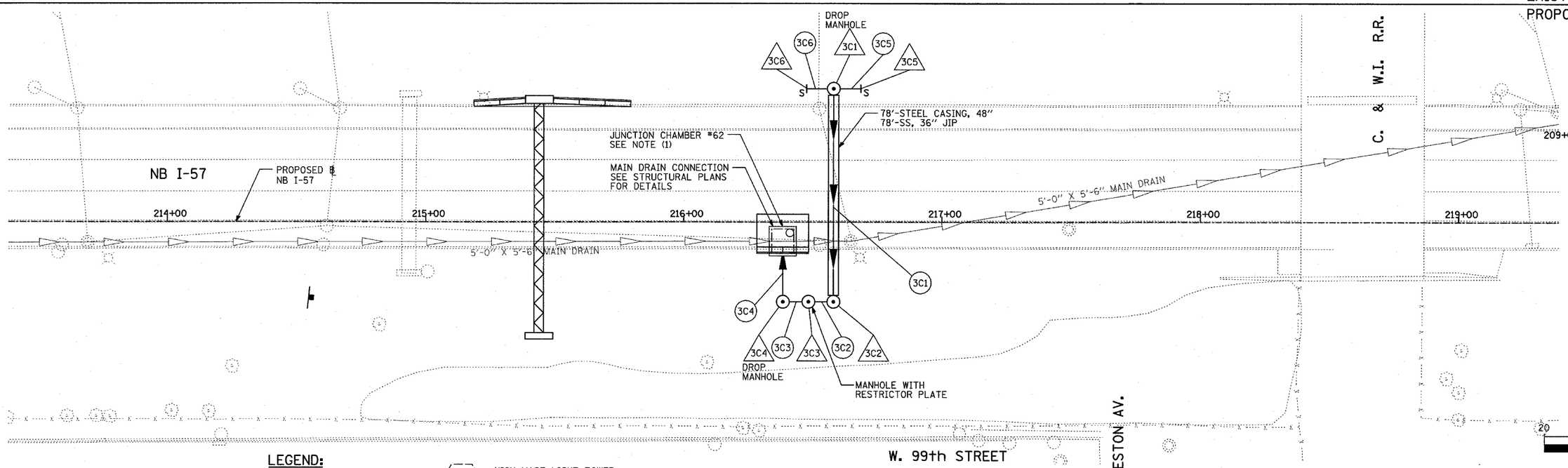

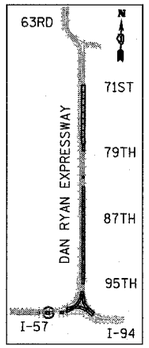

LOCATION MAP

20 0 20 40

SCALE: 1" = 20'-0"

LEGEND:

- EXISTING COMBINED SEWER
- XY — PROPOSED STORM SEWER NUMBER (X=SHEET NO., Y=PIPE NO.)
- XY — PROPOSED STRUCTURE NUMBER (X=SHEET NO., Y=STRUCTURE NO.)
- S — PIPE STUBOUT TO BE PLUGGED
- UTILITY REMOVAL
- P — UTILITY REMOVAL PLUG
- HIGH MAST LIGHT TOWER FOUNDATION (BY OTHERS - SEE CONTRACT 62583)
- HIGH MAST LIGHT TOWER FOUNDATION, WALL MOUNTED
- HIGH MAST LIGHT TOWER FOUNDATION (BY OTHERS - SEE CONTRACT 62583)
- F.V. — FIELD VERIFY

NOTES:

1. FOR SIZE AND LOCATION OF PROPOSED JUNCTION CHAMBER NO. 62 SEE STRUCTURAL PLANS FOR DETAILS. SEE STORM SEWER JACKING JUNCTION CHAMBER NO. 62 ON SHEET "STORM SEWER JACKING, JUNCTION CHAMBER #62" FOR JACKED IN PLACE SEWER PIPE NO. 3C1.

TY·LIN INTERNATIONAL

SHEET 3C OF 39

REVISIONS	
NAME	DATE
REVISED	04/15/05

ILLINOIS DEPARTMENT OF TRANSPORTATION

F.A.I. 94 (DAN RYAN EXPRESSWAY)

DRAINAGE AND UTILITY PLANS
NB I-57 AND S. EGGLESTON AVE.
NB I-57 STA. 216+00.00 TO 217+00.00

SCALE: 1"=20' DRAWN BY: MB

DATE: MARCH 18, 2005 CHECKED BY: DA

4/13/2005 10:38:48 AM