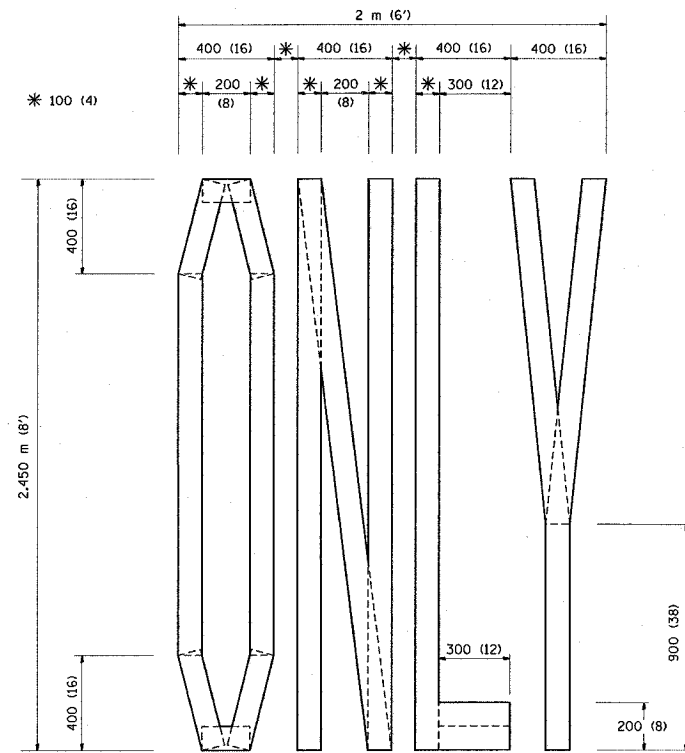
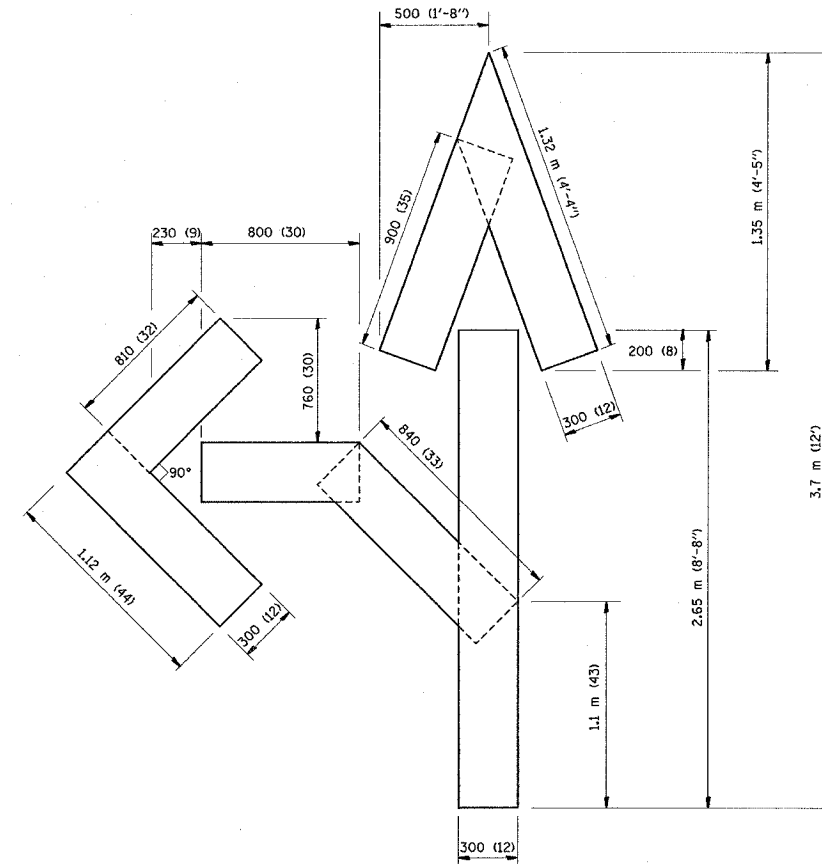


| | | | | |
|---------------------|-----------|----------|------------------|--------------|
| FAU RTE. | SECTION | COUNTY | TOTAL SHEETS | SHEET NO. |
| 3578 | 1314 RS-3 | COOK | 23 | 22 |
| STA. | | TO STA. | | |
| FED. ROAD DIST. NO. | | ILLINOIS | FED. AID PROJECT | |

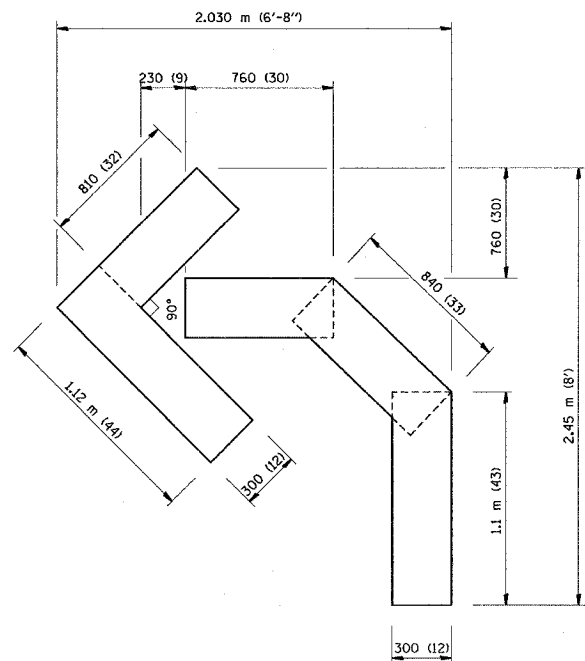
62673



QUANTITY
100 (4) LINE = 19.7 m (64.1 ft.)
1.97 sq. m (21.1 sq. ft.)



QUANTITY
100 (4) LINE = 25.3 m (82.5 ft.)
2.53 sq. m (27.5 sq. ft.)



QUANTITY
100 (4) LINE = 13.9 m (45.5 ft.)
1.39 sq. m (15.2 sq. ft.)

All dimensions are in millimeters (Inches)
unless otherwise shown.

ILLINOIS DEPARTMENT OF TRANSPORTATION

PAVEMENT MARKING
LETTERS AND SYMBOLS
FOR TRAFFIC STAGING

| REVISIONS | | |
|--------------|----------|--|
| NAME | DATE | |
| T. RAMMACHER | 09/18/94 | |
| J. OBERLE | 06/01/96 | |
| T. RAMMACHER | 06/05/96 | |
| T. RAMMACHER | 11/04/97 | |
| T. RAMMACHER | 03/02/98 | |
| E. GOMEZ | 08/28/00 | |

SCALE: NONE
DATE: 3/28/2005

DRAWN BY CADD
CHECKED BY
TC-16

REVISION DATE: 08/28/00