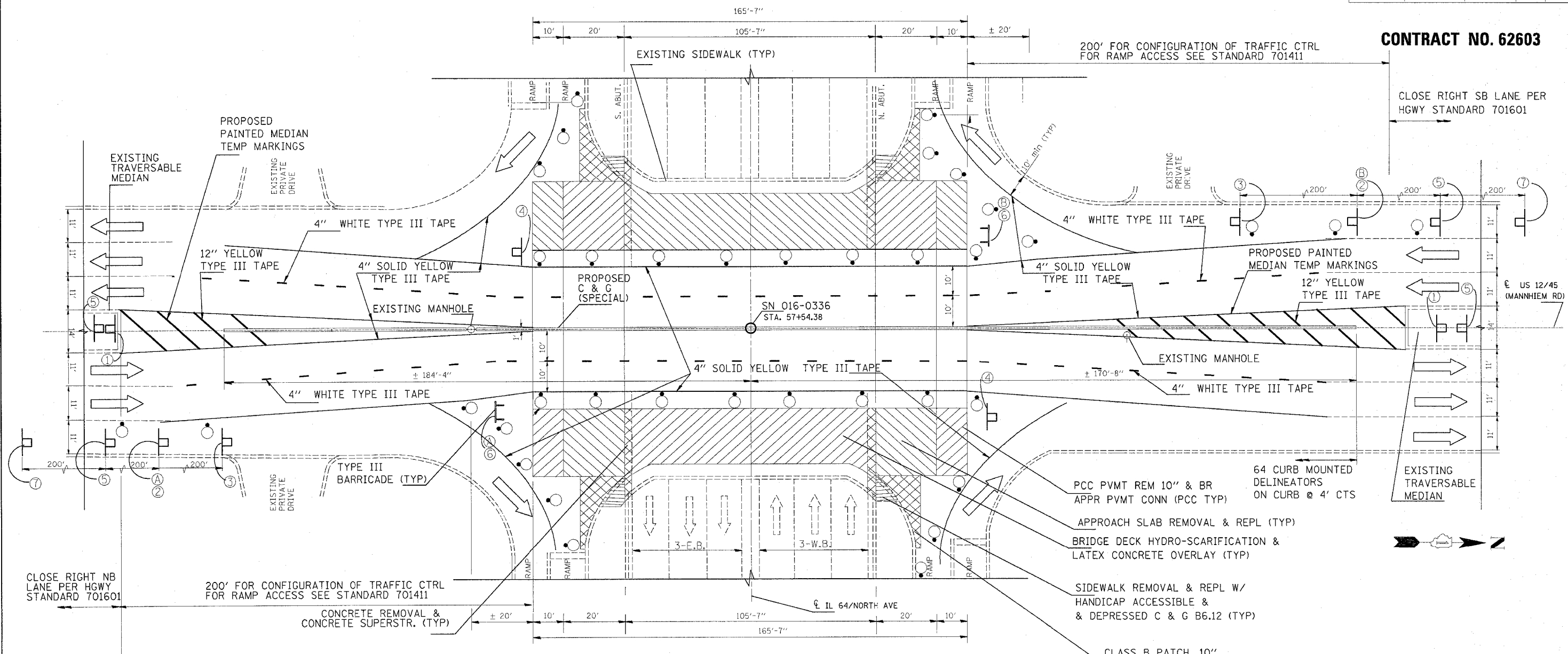


**CONTRACT NO. 62603**



**STAGE II**

**NOTES**

- FOR DETOUR OF WB IL 64 TO NB US 12/45 & EB IL 64 TO SB US 12/45 SEE SHEET 24.
- FOR DETOUR OF SB US 12/45 TO EB 64 & NB US 12/45 TO WB IL 64 SEE SHEET 23.
- COVER EXISTING CONFLICTING PAVEMENT MARKING WITH BLACK TYPE III TAPE.
- COST OF ADDITIONAL TRAFFIC CONTROL DEVICES SHALL BE INCLUDED IN THE COST OF "TRAFFIC CONTROL AND PROTECTION, STD 701601".
- SIDEWALKS SHALL BE CLOSED PER STD 701801.
- BOTH SIDEWALKS SHALL NOT BE CLOSED SIMULTANEOUSLY.


DRUM WITH MONODIRECTIONAL STEADY BURNING LIGHTS  
SPACED AT: 50' C-C TANGENTS  
25' C-C TAPERS  
12' C-C RADIUS

TYPE III BARRICADE WITH FLASHING LIGHTS

WORK ZONE

SIGN

DIRECTION OF TRAFFIC



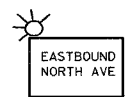
(W1-4R-48)

①



RAMP OPEN AHEAD

②




EASTBOUND NORTH AVE

A




WESTBOUND NORTH AVE

B



RIGHT TURN LANE


③



(R3-2)

(R3-2)

④



(W1-4L-48)

(W1-4L-48)

⑤



→

⑥



ROAD NARROWS

(W5-1-48)

⑦

REVISIONS	
NAME	DATE

ILLINOIS DEPARTMENT OF TRANSPORTATION  
**TRAFFIC STAGING**  
US 12/ 45 OVER IL 64  
STAGE II

SCALE: VERT.  
HORIZ.  
DATE 4/18/2005

DRAWN BY  
CHECKED BY