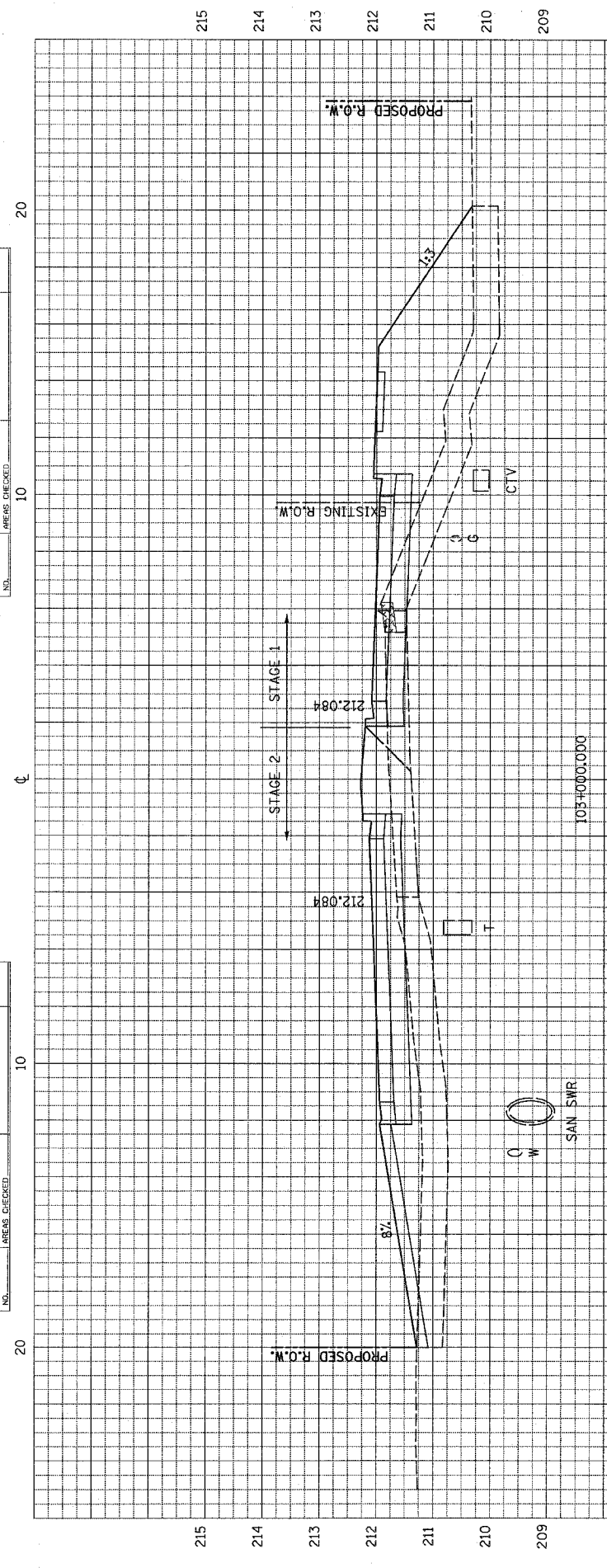


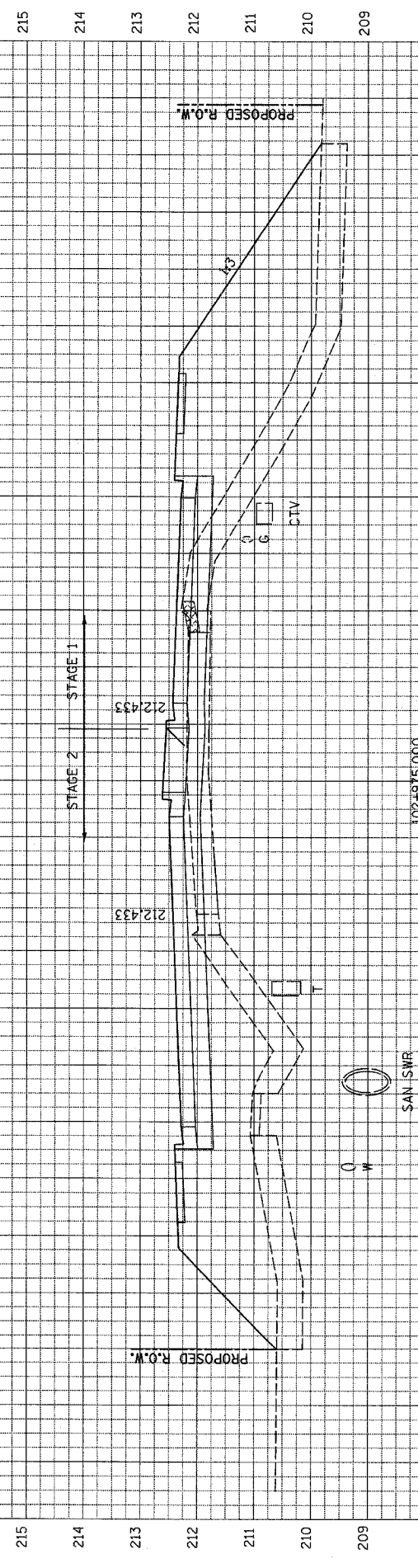
FINAL SURVEY NOTE BOOK NO.	DATE
REVISIONS	BY
DATE	BY
DATE	BY
DATE	BY

ORIGINAL SURVEY NOTE BOOK NO.	DATE
REVISIONS	BY
DATE	BY
DATE	BY
DATE	BY

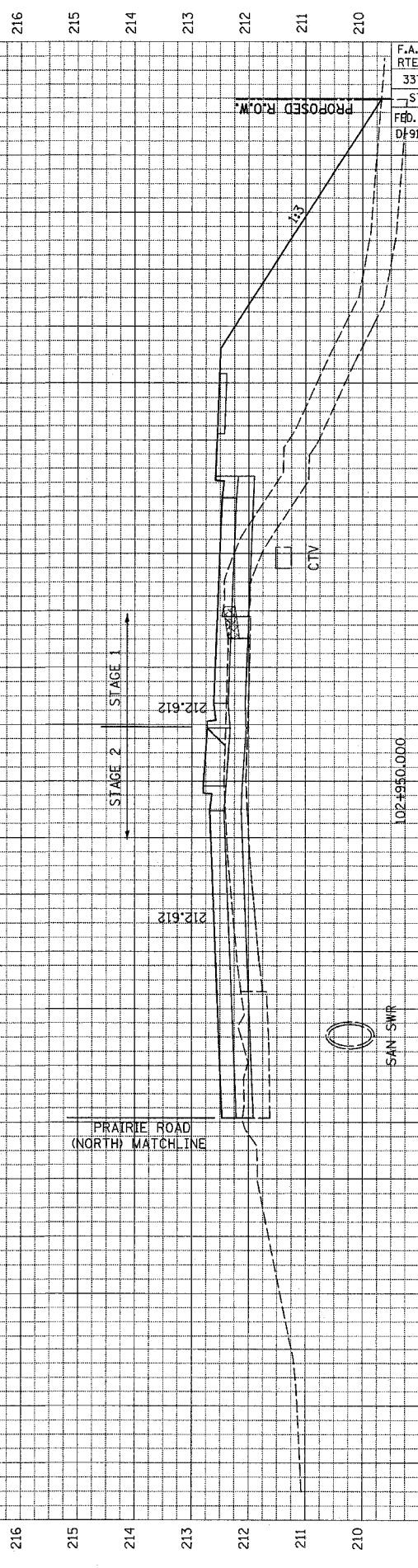
F.A.P. RTE.	SECTION	COUNTY	TOTAL SHEETS	SHEET NO.
337	20R-5	LAKE	562	515
STA. 99+825.000		TO STA. 104+600.000		
FED. ROAD DIST. NO. D-91-552+99		ILLINOIS FED. AID PROJECT 60881		



END AREAS (SQ M)	STAGE 1	STAGE 2
EARTH EXCAVATION	0.0	0.0
TOPSOIL EXCAVATION	7.1	6.7
EMBANKMENT	11.2	17.4



END AREAS (SQ M)	STAGE 1	STAGE 2
EARTH EXCAVATION	0.0	0.0
TOPSOIL EXCAVATION	7.1	7.9
EMBANKMENT	21.6	23.0



END AREAS (SQ M)	STAGE 1	STAGE 2
EARTH EXCAVATION	0.0	0.0
TOPSOIL EXCAVATION	2.0	8.7
EMBANKMENT	2.5	24.8

- POROUS GRANULAR EMBANKMENT, SUBGRADE
- UNDERCUT (REMOVAL AND DISPOSAL OF UNSUITABLE MATERIAL)
- TEMPORARY PAVEMENT