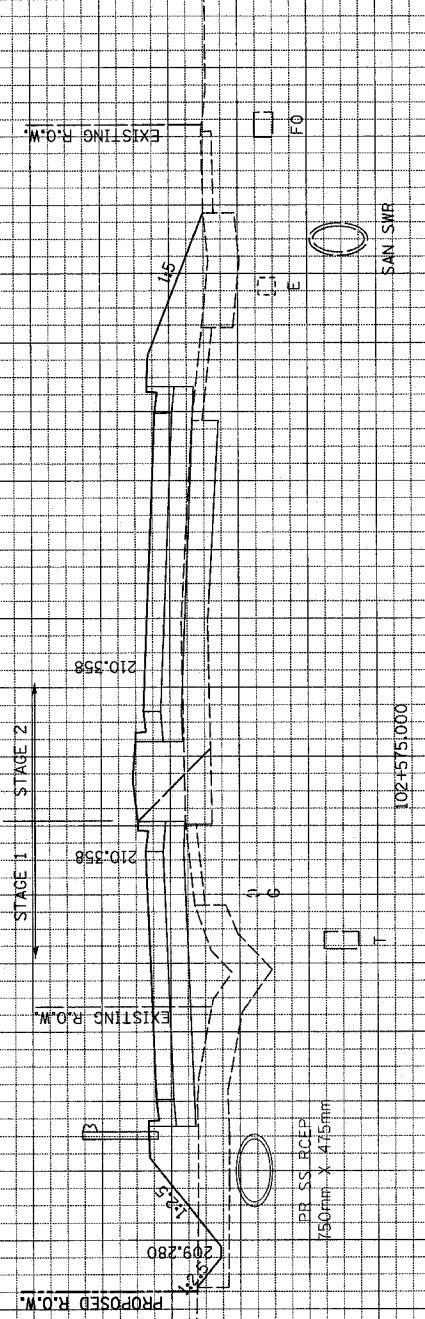


FINAL SURVEY	DATE
BY	
DATE	
BY	
DATE	
BY	
DATE	
BY	
DATE	
BY	
DATE	

ORIGINAL SURVEY	DATE
BY	
DATE	
BY	
DATE	
BY	
DATE	
BY	
DATE	
BY	
DATE	

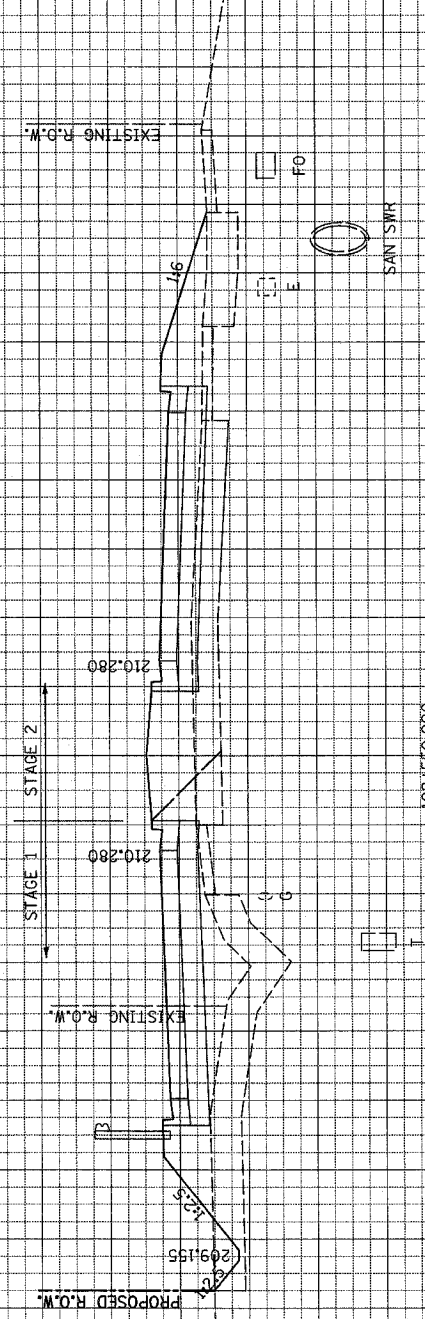
F.A.P. RTE.	SECTION	COUNTY	TOTAL SHEETS	SHEET NO.
337	20R-5	LAKE	562	509
STA. 99+825.000		TO STA. 104+600.000		
FED. ROAD DIST. NO.	ILLINOIS	FED. AID PROJECT		
D-91-552-99		608B1		

213 212 211 210 209 208 207



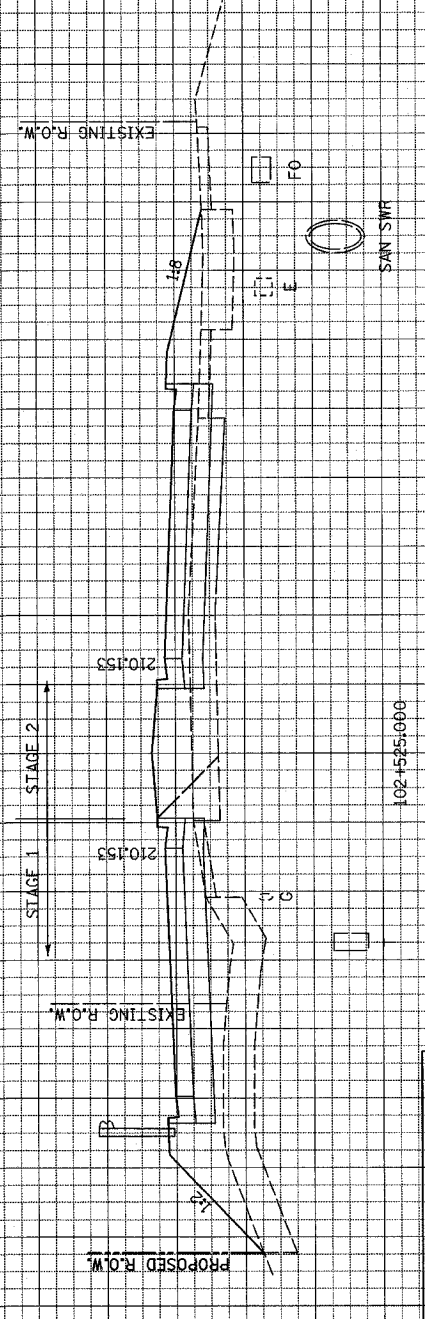
END AREAS (SQ. M)	STAGE 1	STAGE 2
EARTH EXCAVATION	0.0	0.0
TOPSOIL EXCAVATION	5.3	1.5
EMBANKMENT	9.5	9.0

213 212 211 210 209 208 207



END AREAS (SQ. M)	STAGE 1	STAGE 2
EARTH EXCAVATION	0.0	0.0
TOPSOIL EXCAVATION	5.5	1.5
EMBANKMENT	9.8	8.5

213 212 211 210 209 208 207



END AREAS (SQ. M)	STAGE 1	STAGE 2
EARTH EXCAVATION	0.0	0.1
TOPSOIL EXCAVATION	4.8	1.6
EMBANKMENT	9.5	6.8

- PROPOSED GRANULAR EMBANKMENT, SUBGRADE
- UNDERCUT (REMOVAL AND DISPOSAL OF UNSUITABLE MATERIAL)
- TEMPORARY PAVEMENT