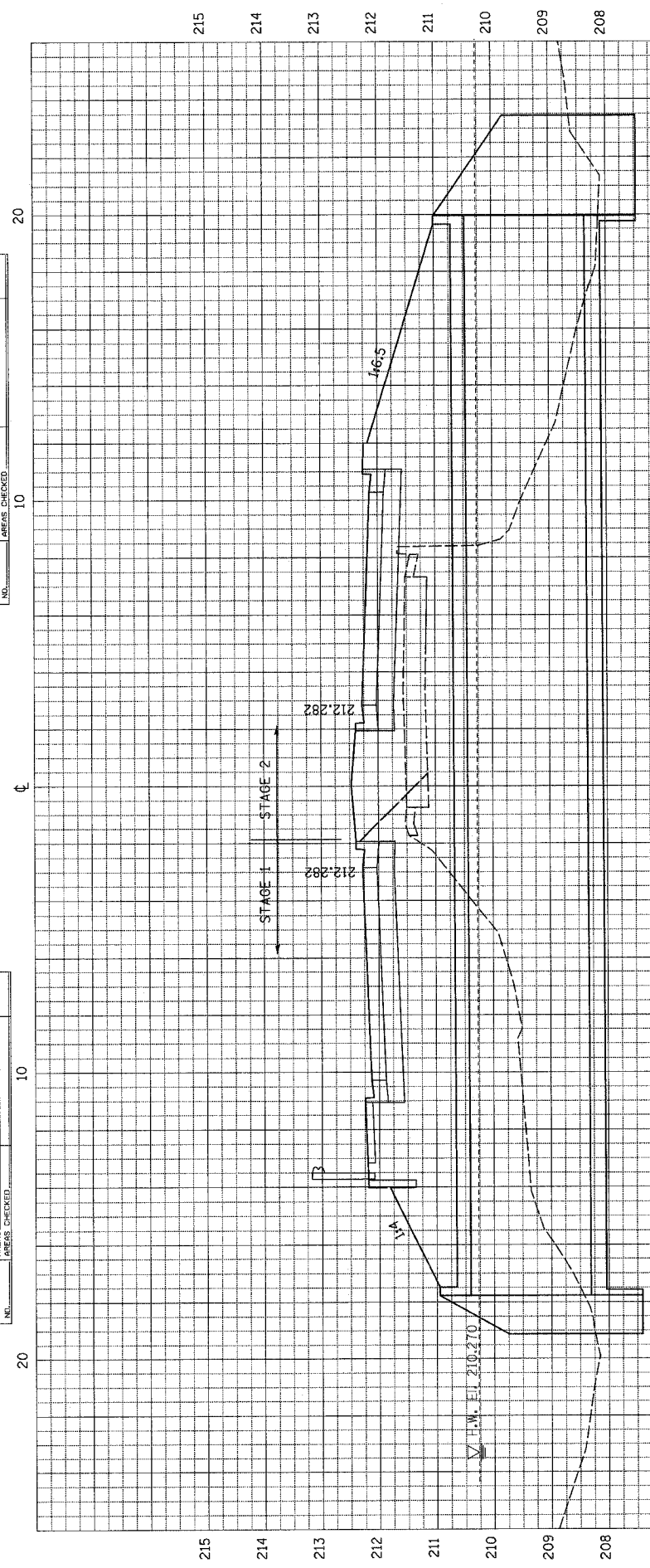


0:\proj\2004\2004-02-28\21 16.dwg

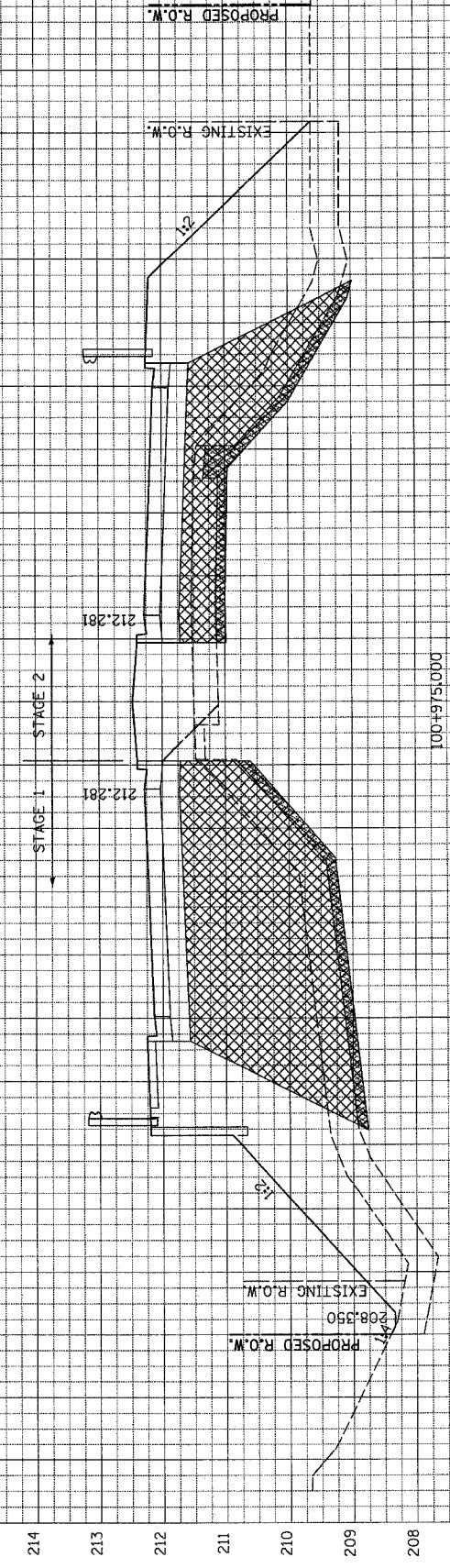
FINAL SURVEY	SURVEYED	BY	DATE
NOTE BOOK	PLOTTED		
NO.	AREAS CHECKED		

ORIGINAL SURVEY	SURVEYED	BY	DATE
NOTE BOOK	PLOTTED		
NO.	AREAS CHECKED		

F.A.P. RTE.	SECTION	COUNTY	TOTAL SHEETS	SHEET NO.
337	20R-5	LAKE	562	491
STA. 99+825,000		TO STA. 104+600,000		
FED. ROAD DIST. NO.	ILLINOIS	FED. AID PROJECT		
D:91-552:99	60881			

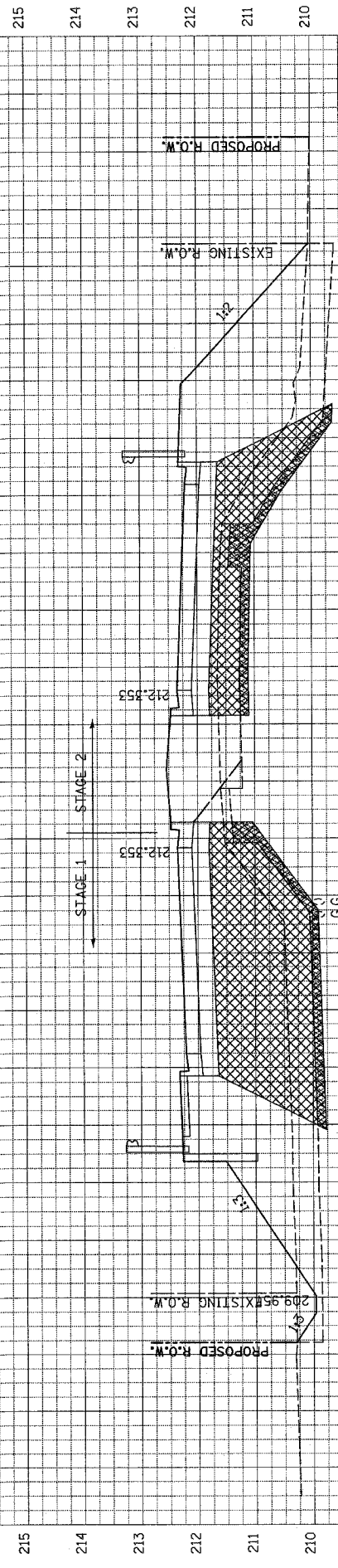


100+478.64



100+975.000

END AREA (SQ. M)	STAGE 1	STAGE 2
EARTH EXCAVATION	0.0	0.0
UNDERCUT	1.9	2.2
PGE REPLACEMENT	23.8	11.0
TOPSOIL EXCAVATION	9.1	5.1
EMBANKMENT	55.1	25.2



100+950.000

END AREA (SQ. M)	STAGE 1	STAGE 2
EARTH EXCAVATION	0.0	0.0
UNDERCUT	1.9	2.1
PGE REPLACEMENT	16.5	8.6
TOPSOIL EXCAVATION	7.9	4.9
EMBANKMENT	23.0	23.4

- POROUS GRANULAR EMBANKMENT, SUBGRADE
- UNDERCUT (REMOVAL AND DISPOSAL OF UNSUITABLE MATERIAL)
- TEMPORARY PAVEMENT