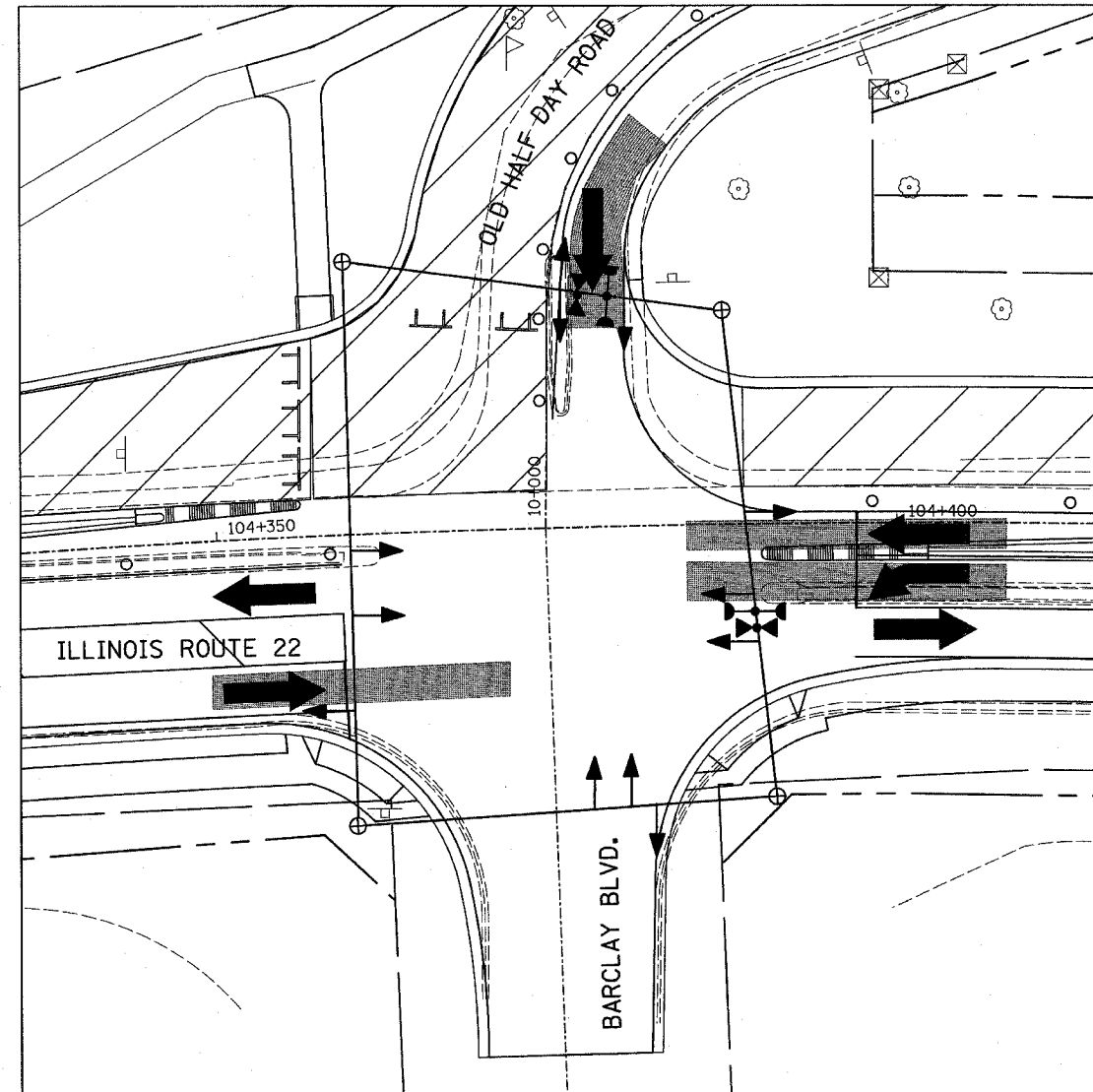


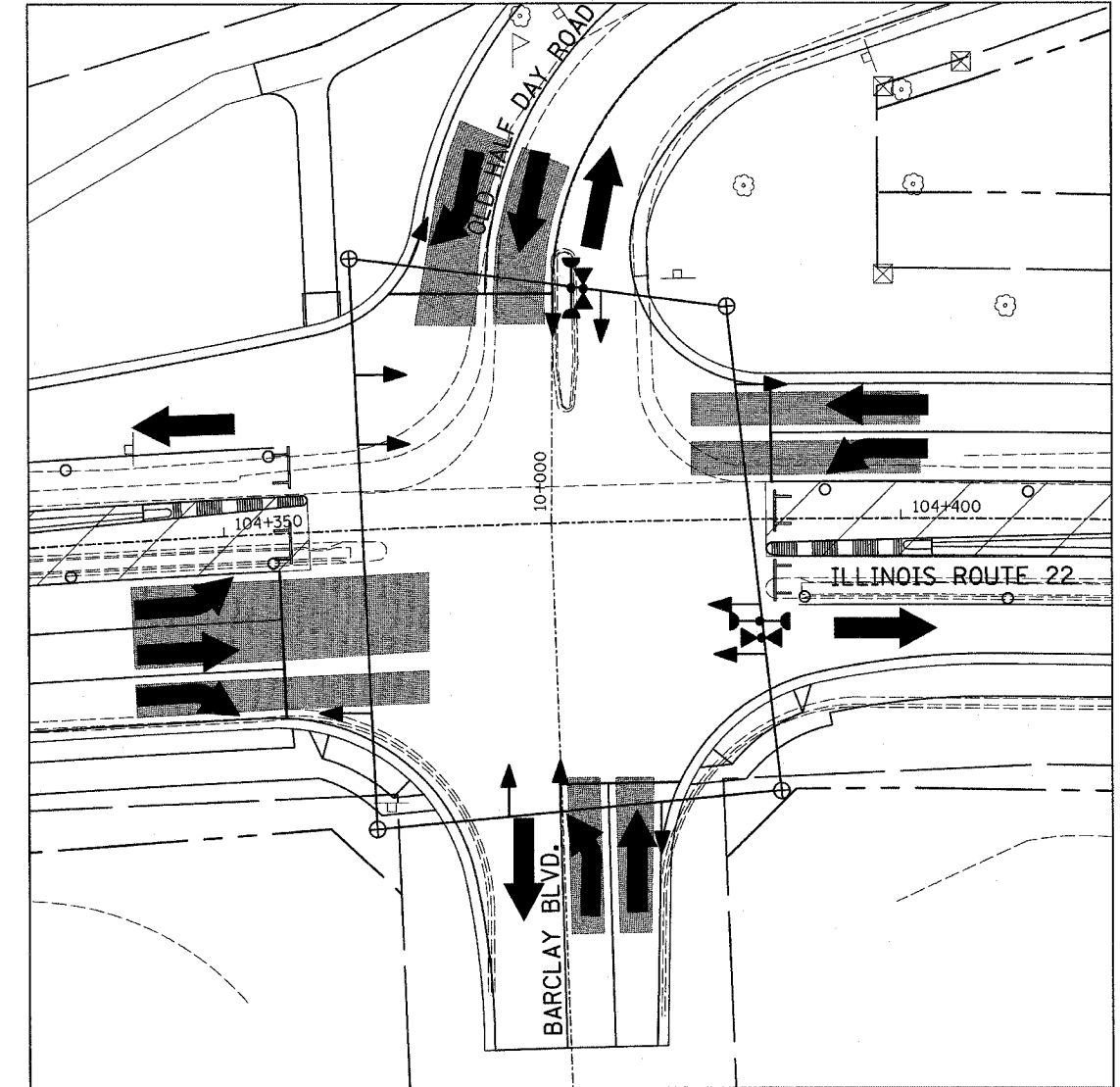
F.A.P. RTE.	SECTION	COUNTY	TOTAL SHEETS	SHEET NO.
337	20R-5	LAKE	562	371
STA.	TO STA.			
FED. ROAD DIST. NO.	ILLINOIS	FED. AID PROJECT		
D-91-552-99			60881	

FINAL SURVEY PLOTTED	BY	DATE
NOTE BOOK TEMPLATE		
AREAS CHECKED		
NO.		

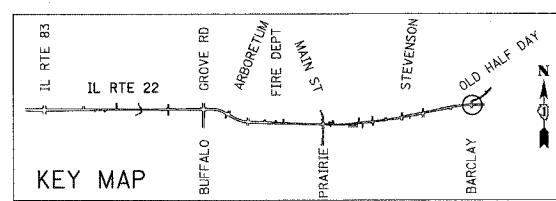
ORIGINAL SURVEY PLOTTED	BY	DATE
NOTE BOOK TEMPLATE		
AREAS CHECKED		
NO.		



STAGE 2



STAGE 3



REVISIONS	
NAME	DATE

ILLINOIS DEPARTMENT OF TRANSPORTATION  
 IL RTE 22 (FAP 337)  
 IL RTE 83 TO US 45 / IL 21 (MILWAUKEE AVE)  
 TEMPORARY TRAFFIC SIGNAL  
 INSTALLATION AND REMOVE EXISTING  
 TRAFFIC SIGNAL EQUIPMENT (STAGES 2&3)  
 IL RTE 22 AT BARCLAY BLVD./OLD HALF DAY RD.  
 SCALE: 1:250  
 DATE: 03-22-2004  
 DRAWN BY: AMB  
 DESIGNED BY: AMB  
 CHECKED BY: JPS