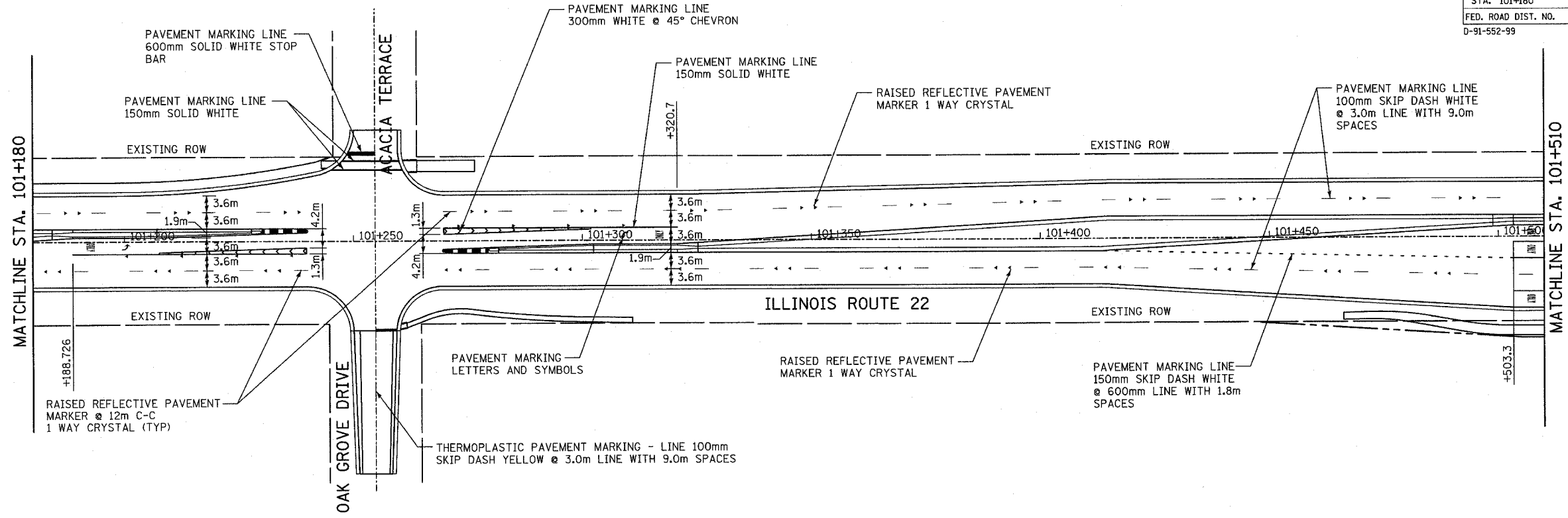
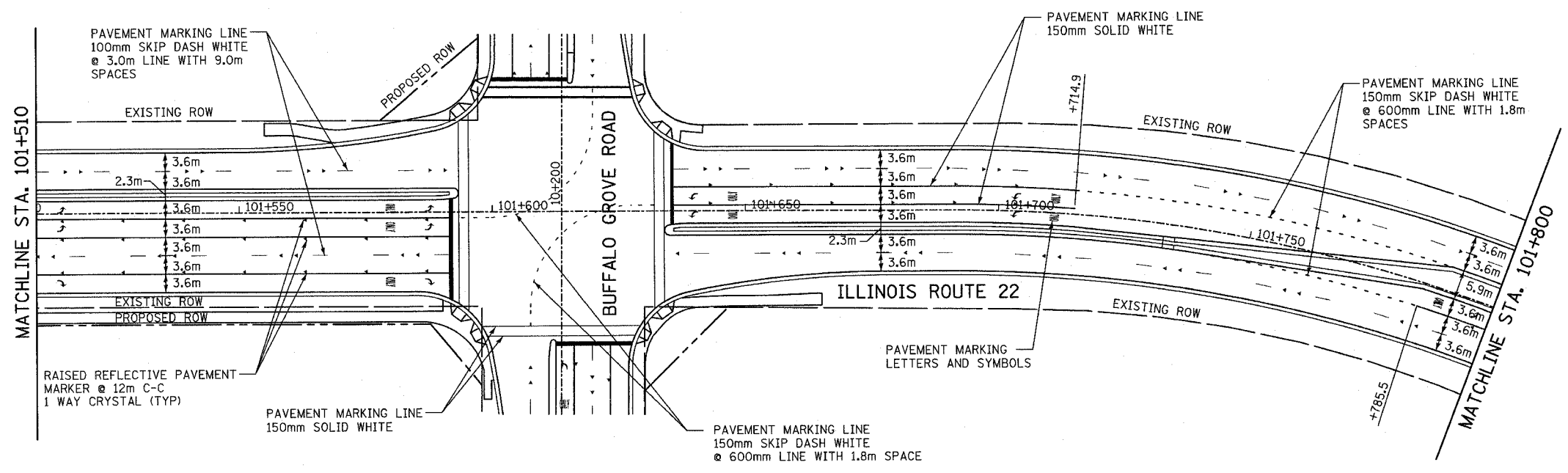


F.A.P. RTE.	SECTION	COUNTY	TOTAL SHEETS	SHEET NO.
337	20R-5	LAKE	562	291
STA. 101+180		TO STA. 101+800		
FED. ROAD DIST. NO.		ILLINOIS	FED. AID PROJECT	
D-91-552-99		60881		

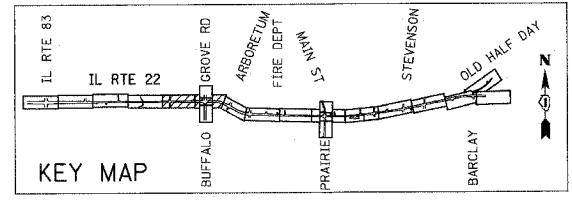


BY	DATE
FINAL SURVEY	
SURVEY PLOTTED	
NOTE BOOK TEMPLATE	
AREAS CHECKED	
NO.	



BY	DATE
ORIGINAL SURVEY	
SURVEY PLOTTED	
NOTE BOOK TEMPLATE	
AREAS CHECKED	
NO.	

- NOTES:**
- ALL PAVEMENT MARKINGS SHALL BE POLYUREA TYPE 1 UNLESS OTHERWISE NOTED.
  - THE RESIDENT ENGINEER SHOULD CONTACT DEBBIE HANLON (847) 438-2300, AREA TRAFFIC FIELD TECHNICIAN PRIOR TO PLACING ANY PAVEMENT MARKINGS.



REVISIONS	
NAME	DATE

ILLINOIS DEPARTMENT OF TRANSPORTATION  
 IL RTE 22 (FAP 337)  
 IL RTE 83 TO US 45 / IL 21 (MILWAUKEE AVE)  
**STRIPING PLAN**  
 STA. 101+180 TO STA. 101+800  
 SHEET 3 OF 9  
 SCALE: 1:500  
 DATE: 03-22-2004  
 DRAWN BY: AMB  
 CHECKED BY: JNR