F.A.P. RTE.	SECTION	COUNTY	TOTAL SHEETS	SHEET NO.
337	20R-5	LAKE	562	280
STA.		TO STA.		
FED. ROAD DIST. NO.		ILLINOIS	FED. AID PROJECT	
D-91-552-99				60881

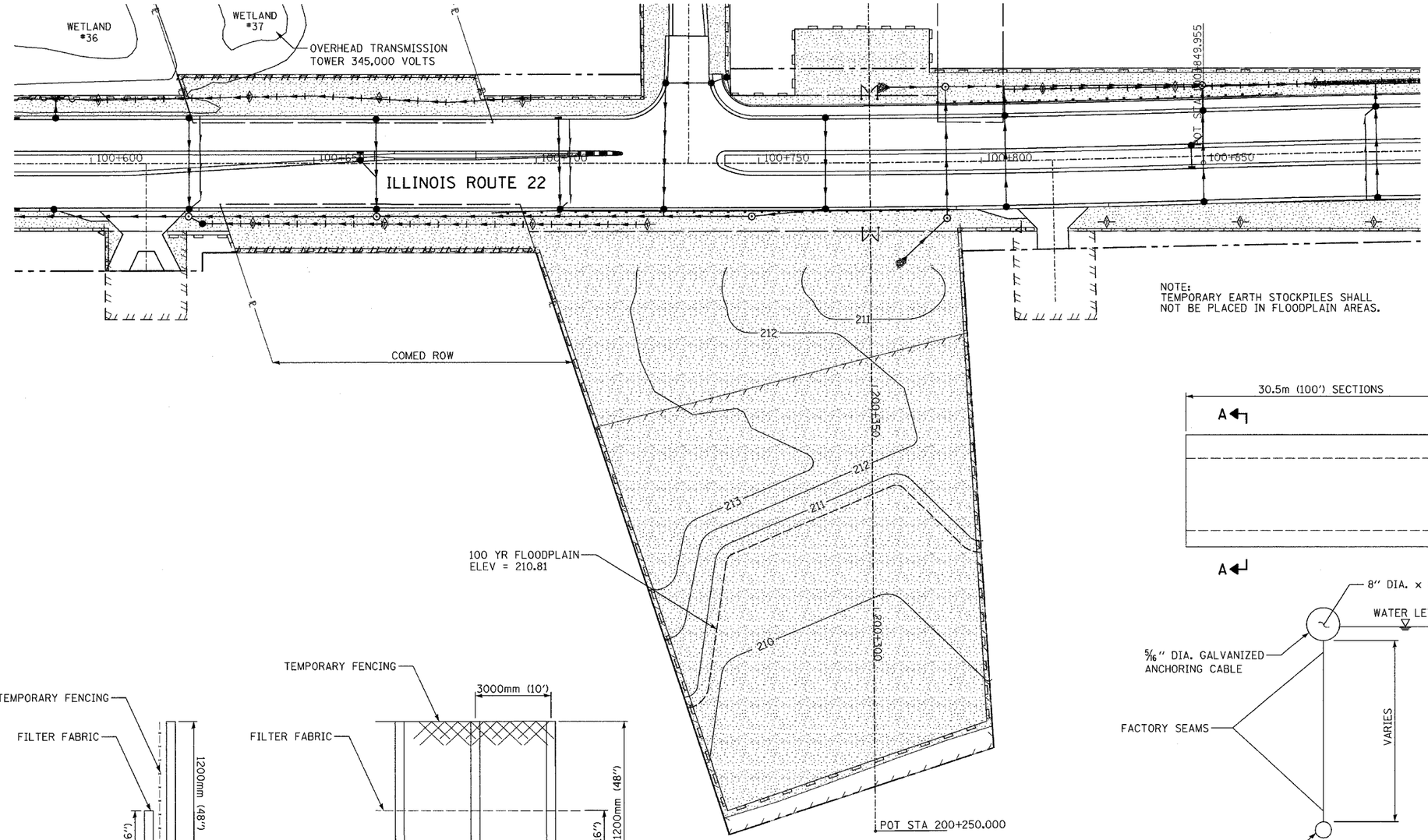

NOTE:
TEMPORARY EARTH STOCKPILES SHALL NOT BE PLACED IN FLOODPLAIN AREAS.

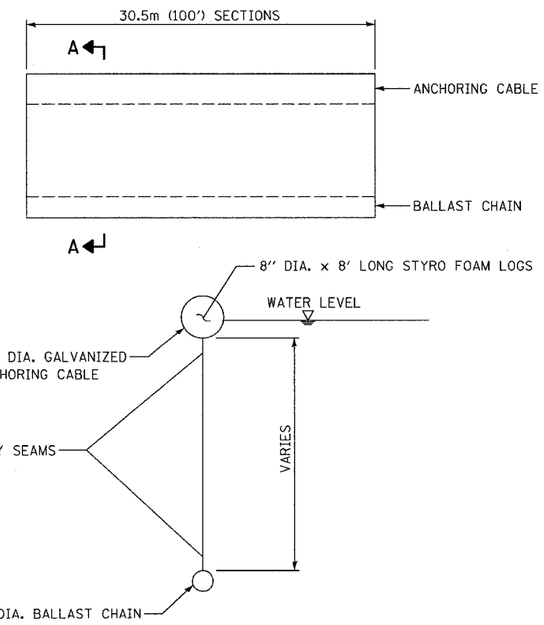

SECTION A-A

SILT CURTAIN DETAIL

NOT TO SCALE

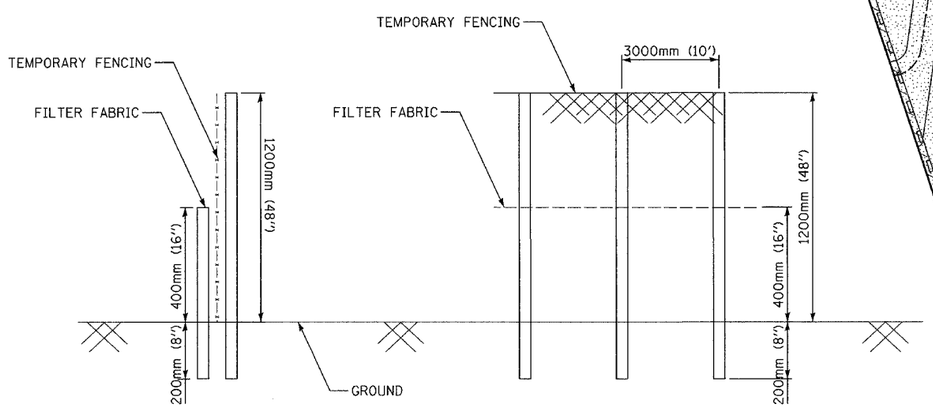

PERIMETER EROSION BARRIER, MODIFIED DETAIL

NOT TO SCALE

1. TEMPORARY FENCE SHALL BE FASTENED SECURELY TO THE FENCE POSTS WITH WIRE TIES.
2. FILTER FABRIC SHALL BE FASTENED SECURELY TO THE TEMPORARY FENCE WITH WIRE TIES.

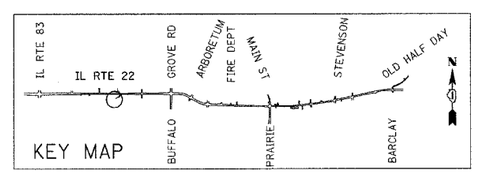

REVISIONS	
NAME	DATE

ILLINOIS DEPARTMENT OF TRANSPORTATION
IL RTE 22 (FAP 337)
IL RTE 83 TO US 45 / IL 21 (MILWAUKEE AVE)
EROSION CONTROL PLAN AND DETAILS
KILDEER CREEK
COMPENSATORY STORAGE AREA
SHEET 10 OF 10

SCALE: 1:500 DRAWN BY: DLT
DATE: 03-22-2004 CHECKED BY: DAJ

FINAL SURVEY	BY	DATE
SURVEYED		
PLOTTED		
TEMPLATE		
AREAS		
AREAS CHECKED		
NOTE BOOK NO.		

ORIGINAL SURVEY	BY	DATE
SURVEYED		
PLOTTED		
TEMPLATE		
AREAS		
AREAS CHECKED		
NOTE BOOK NO.		