F.A.P. RTE.	SECTION	COUNTY	TOTAL SHEETS	SHEET NO.
337	20R-5	LAKE	562	279
STA.		TO STA.		
FED. ROAD DIST. NO.		ILLINOIS	FED. AID PROJECT	

D-91-552-99 60881

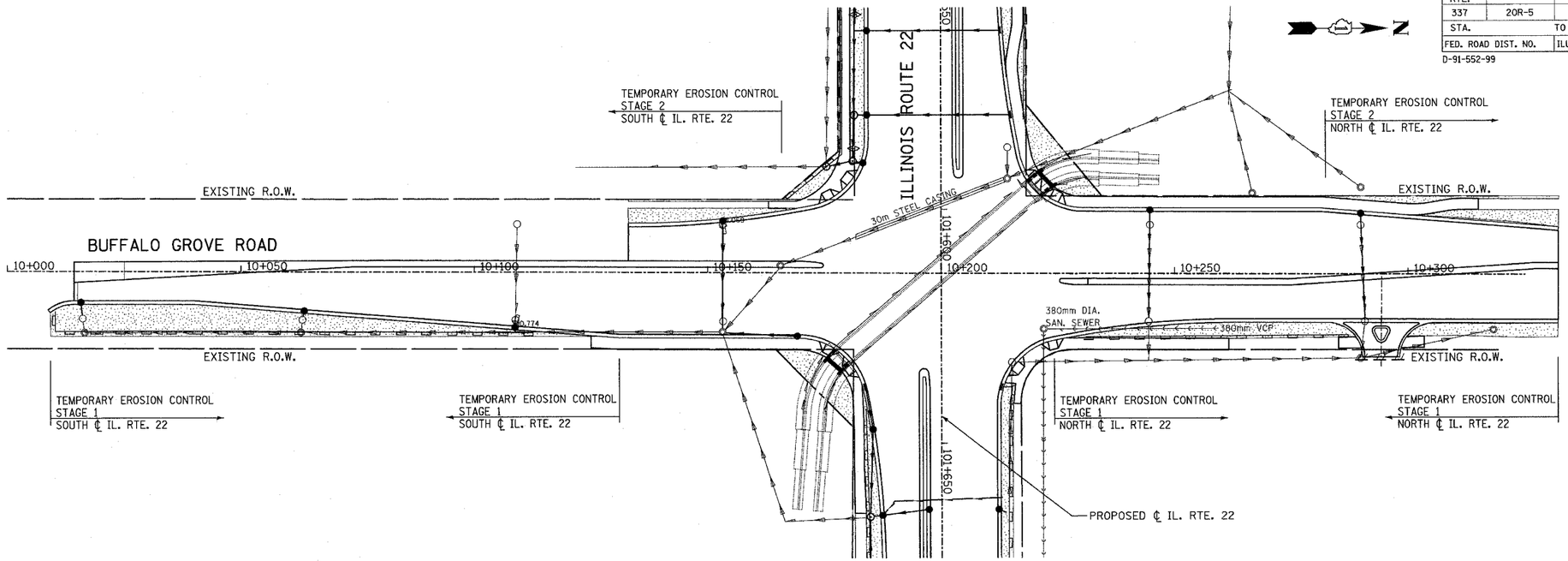

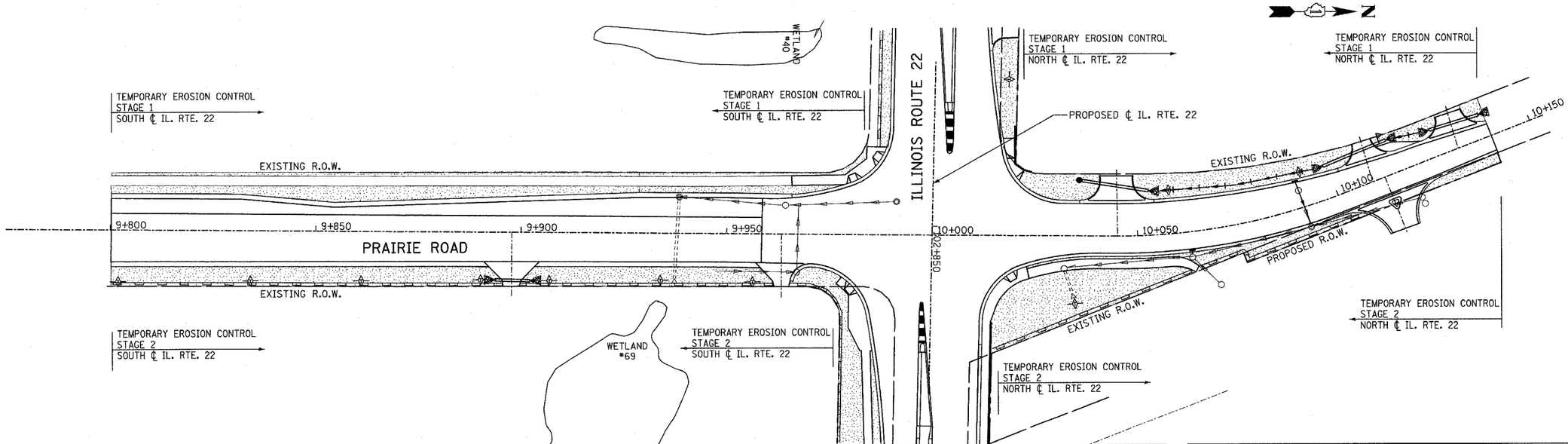

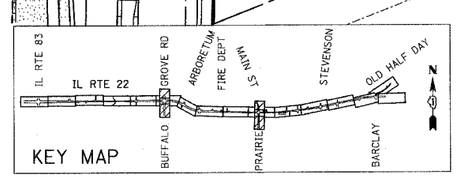

KEY MAP

REVISIONS	
NAME	DATE

ILLINOIS DEPARTMENT OF TRANSPORTATION
IL RTE 22 (FAP 337)
IL RTE 83 TO US 45 / IL 21 (MILWAUKEE AVE)
EROSION CONTROL PLAN
BUFFALO GROVE ROAD AND PRAIRIE ROAD
SHEET 9 OF 10

SCALE: 1:500 DRAWN BY: MB
DATE: 03-22-2004 CHECKED BY: JNR

FINAL SURVEY: SURVEYED / PLOTTED / NOTE BOOK / TEMPLATE / AREAS / NO. / AREAS CHECKED — BY — DATE

ORIGINAL SURVEY: SURVEYED / PLOTTED / NOTE BOOK / TEMPLATE / AREAS / NO. / AREAS CHECKED — BY — DATE