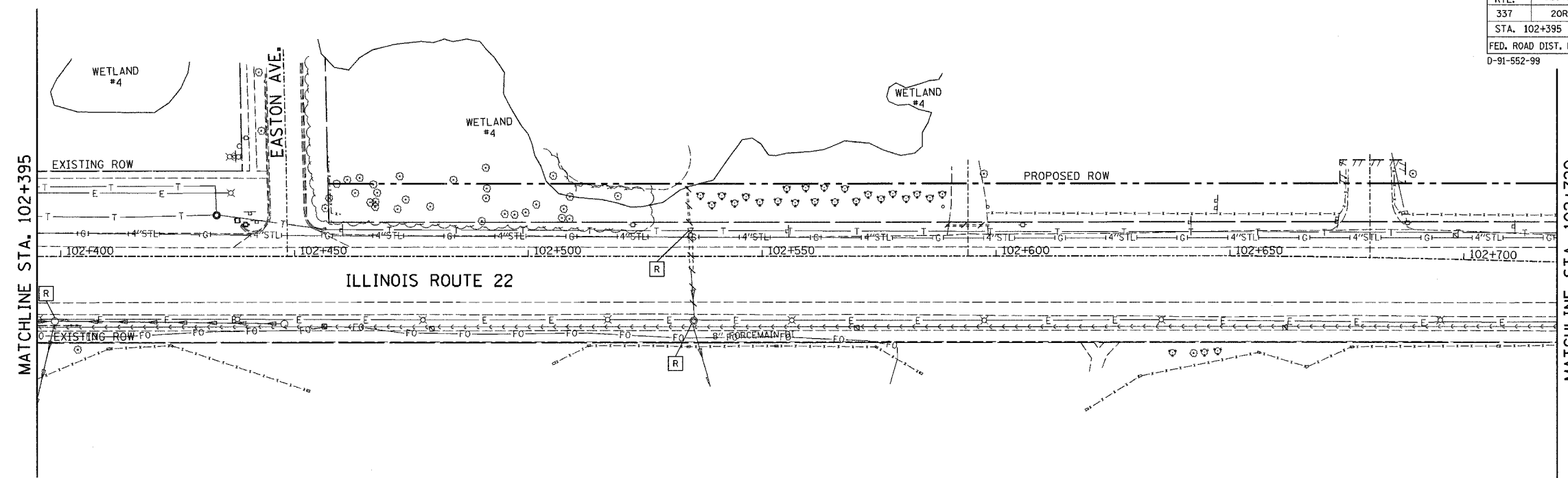


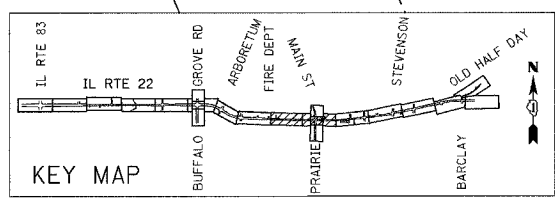
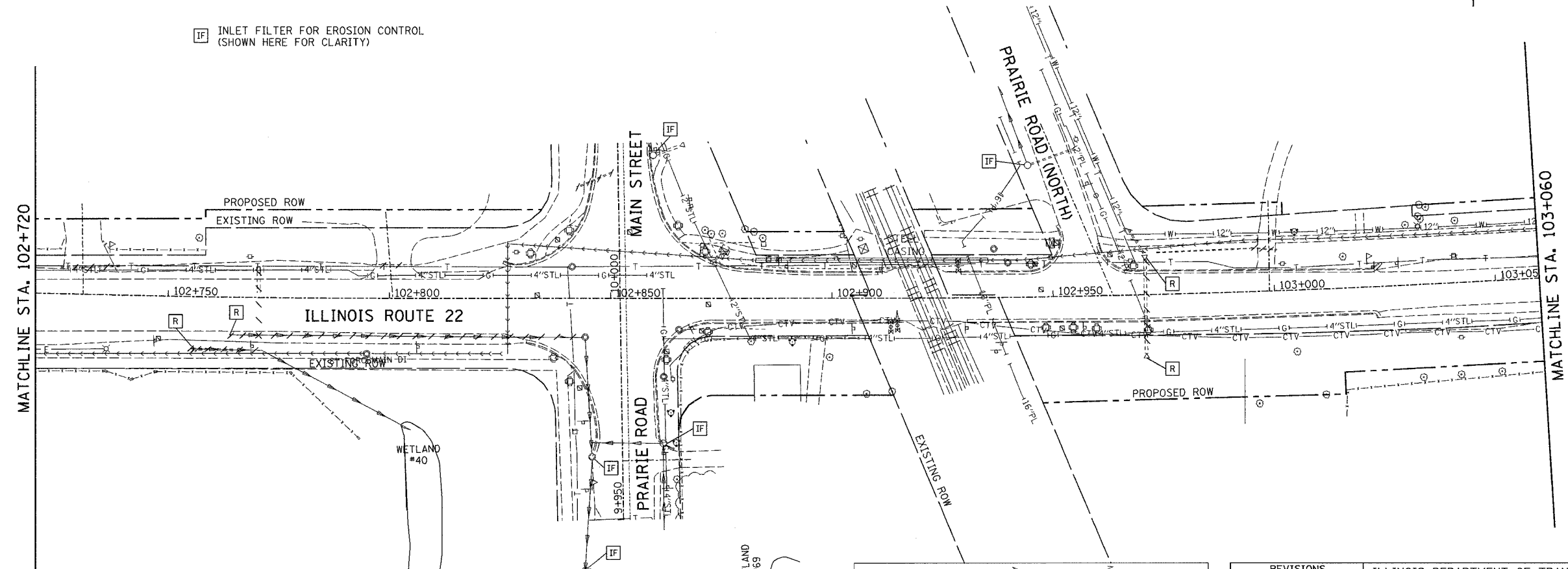
F.A.P. RTE.	SECTION	COUNTY	TOTAL SHEETS	SHEET NO.
337	20R-5	LAKE	562	185
STA. 102+395		TO STA. 103+060		
FED. ROAD DIST. NO.		ILLINOIS	FED. AID PROJECT	
0-91-552-99		60881		

FINAL SURVEY	BY	DATE
SURVEYED		
PLOTTED		
NOTE BOOK		
NO.		
AREAS CHECKED		

ORIGINAL SURVEY	BY	DATE
SURVEYED		
PLOTTED		
NOTE BOOK		
NO.		
AREAS CHECKED		



[IF] INLET FILTER FOR EROSION CONTROL (SHOWN HERE FOR CLARITY)



REVISIONS	
NAME	DATE

ILLINOIS DEPARTMENT OF TRANSPORTATION  
 IL RTE 22 (FAP 337)  
 IL RTE 83 TO US 45 / IL 21 (MILWAUKEE AVE)  
 DRAINAGE REMOVAL PLAN  
 STA. 102+395 TO STA. 103+060  
 SHEET 5 OF 9  
 SCALE: 1:500  
 DATE: 03-22-2004  
 DRAWN BY: JSM  
 CHECKED BY: JNR