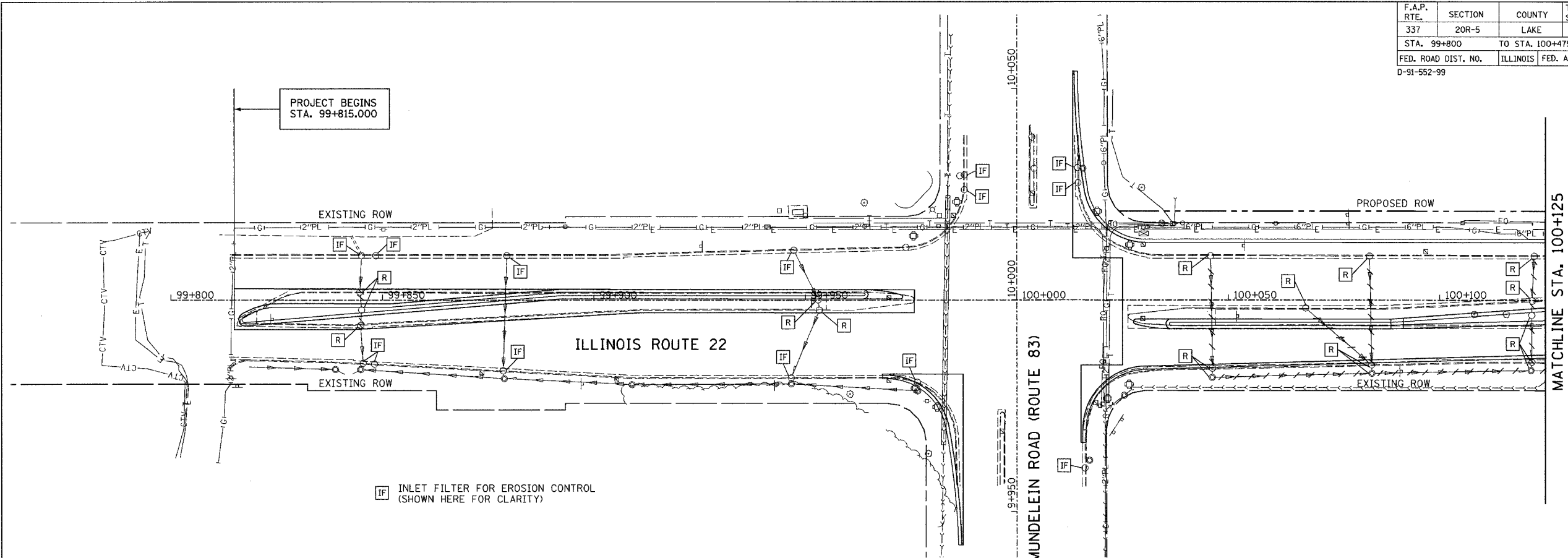


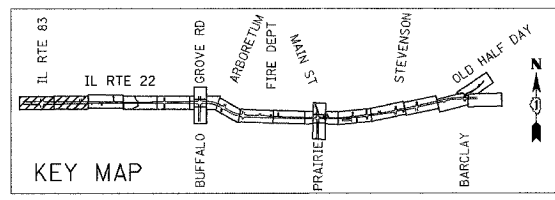
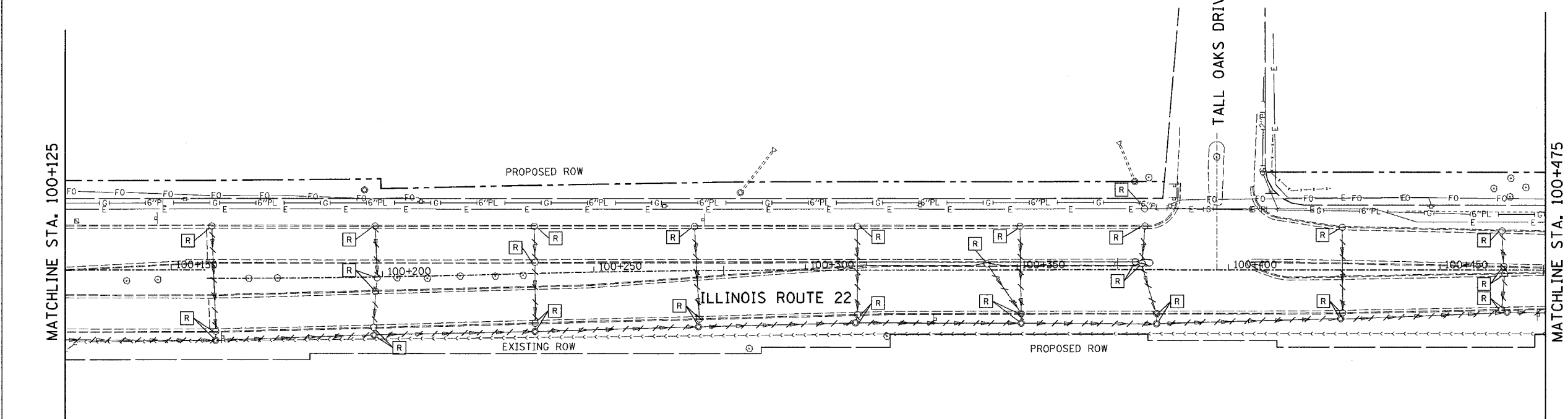
F.A.P. RTE.	SECTION	COUNTY	TOTAL SHEETS	SHEET NO.
337	20R-5	LAKE	562	181
STA. 99+800		TO STA. 100+475		
FED. ROAD DIST. NO.		ILLINOIS	FED. AID PROJECT	
D-91-552-99		60881		

BY	DATE
FINAL SURVEY PLOTTED	
NOTE BOOK TEMPLATE AREAS CHECKED	
NO.	

BY	DATE
ORIGINAL SURVEY PLOTTED	
NOTE BOOK TEMPLATE AREAS CHECKED	
NO.	



IF INLET FILTER FOR EROSION CONTROL (SHOWN HERE FOR CLARITY)



REVISIONS	
NAME	DATE

ILLINOIS DEPARTMENT OF TRANSPORTATION
 IL RTE 22 (FAP 337)
 IL RTE 83 TO US 45 / IL 21 (MILWAUKEE AVE)
 DRAINAGE REMOVAL PLAN
 STA. 99+800 TO STA. 100+475
 SHEET 1 OF 9
 SCALE: 1:500 DRAWN BY: JSM
 DATE: 03-22-2004 CHECKED BY: JNR