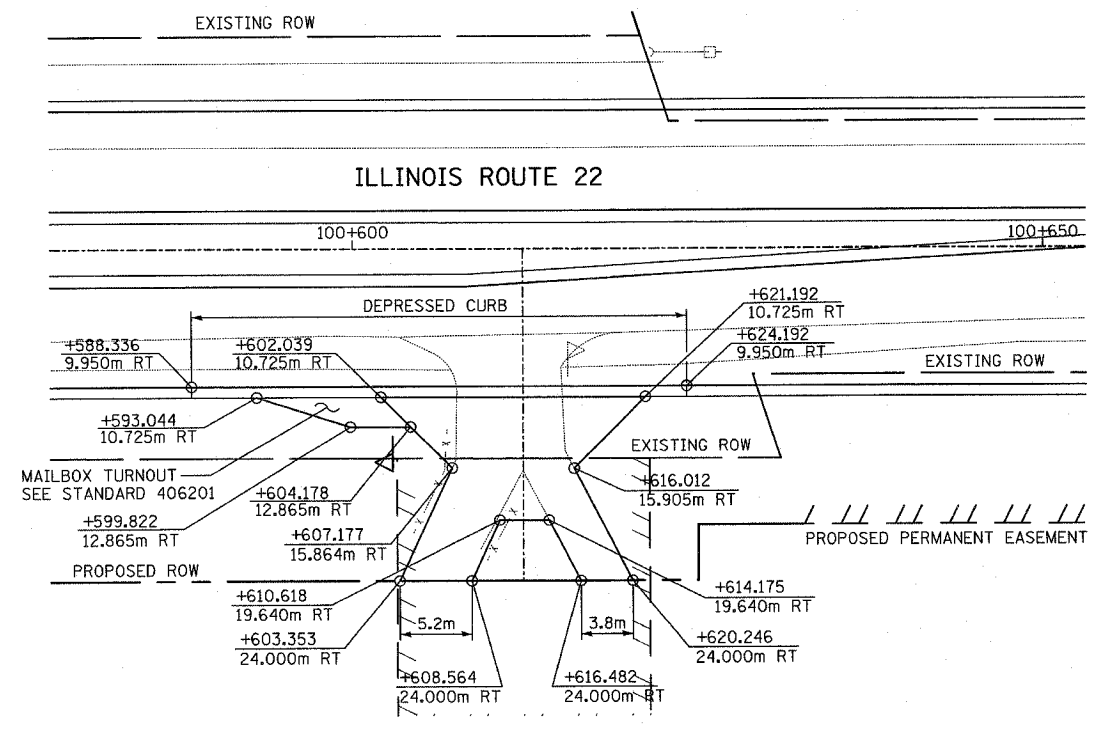


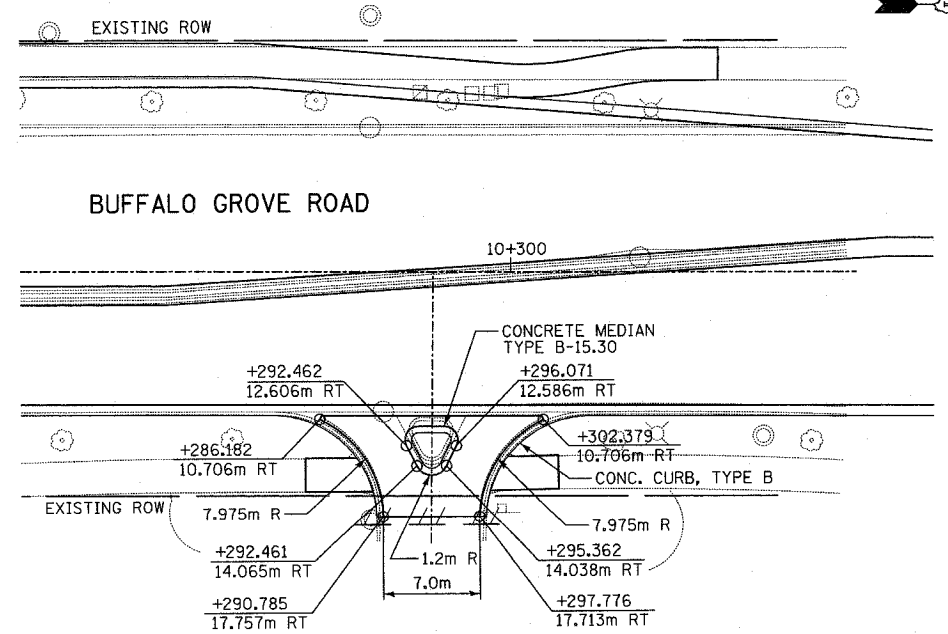
F.A.P. RTE.	SECTION	COUNTY	TOTAL SHEETS	SHEET NO.
337	20R-5	LAKE	562	148
STA.		TO STA.		
FED. ROAD DIST. NO.		ILLINOIS	FED. AID PROJECT	
D-91-552-99				60881

DATE	BY
FINAL SURVEYED	
SURVEY PLOTTED	
NOTE BOOK TEMPLATE	
AREAS CHECKED	
NO.	

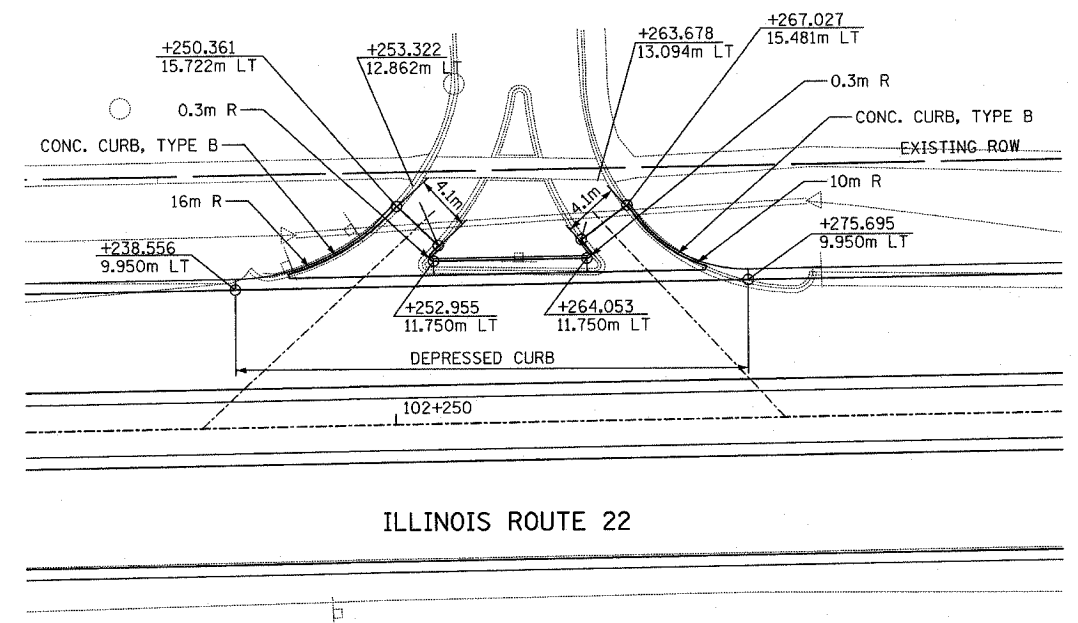


PRIVATE ENTRANCE STA. 100+612.331

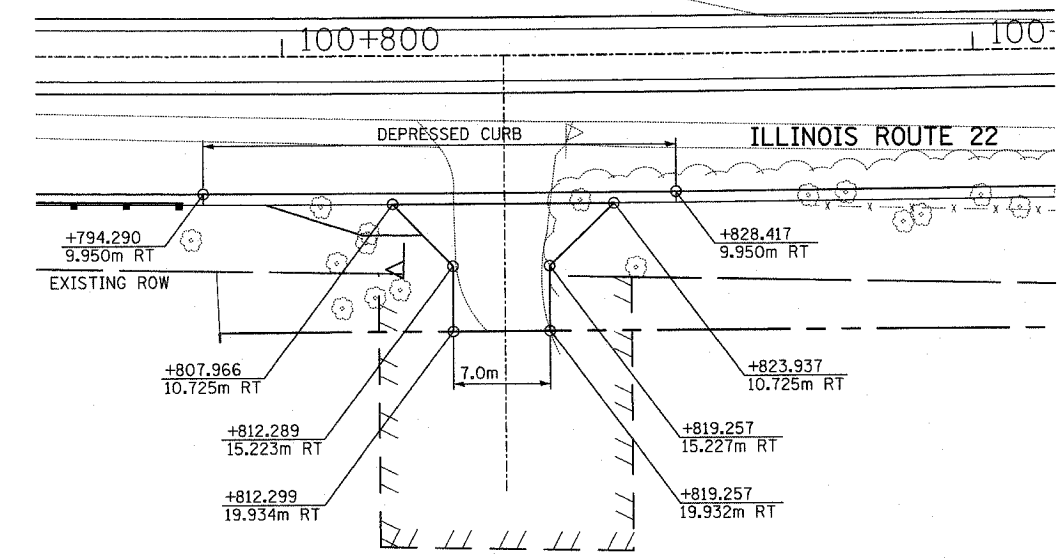
DATE	BY
ORIGINAL SURVEYED	
SURVEY PLOTTED	
NOTE BOOK TEMPLATE	
AREAS CHECKED	
NO.	



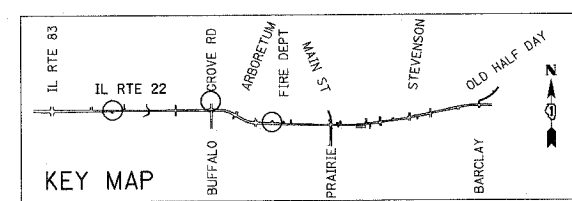
COMMERCIAL ENTRANCE STA. 10+294.385



COMMERCIAL ENTRANCE STA. 102+235.988 AND STA. 102+278.169



PRIVATE ENTRANCE STA. 100+816.036



REVISIONS	
NAME	DATE

ILLINOIS DEPARTMENT OF TRANSPORTATION
 IL RTE 22 (FAP 337)
 IL RTE 83 TO US 45 / IL 21 (MILWAUKEE AVE)
DRIVEWAY DETAILS
 ILLINOIS ROUTE 22 AND BUFFALO GROVE ROAD
 SCALE: 1:250
 DATE: 03-22-2004
 DRAWN BY: JSM
 CHECKED BY: DAJ