F.A.P. RTE.	SECTION	COUNTY	TOTAL SHEETS	SHEET NO.
337	20R-5	LAKE	562	122
STA. 101+180		TO STA. 101+800		
FED. ROAD DIST. NO.		ILLINOIS	FED. AID PROJECT	
D-91-552-99				60881

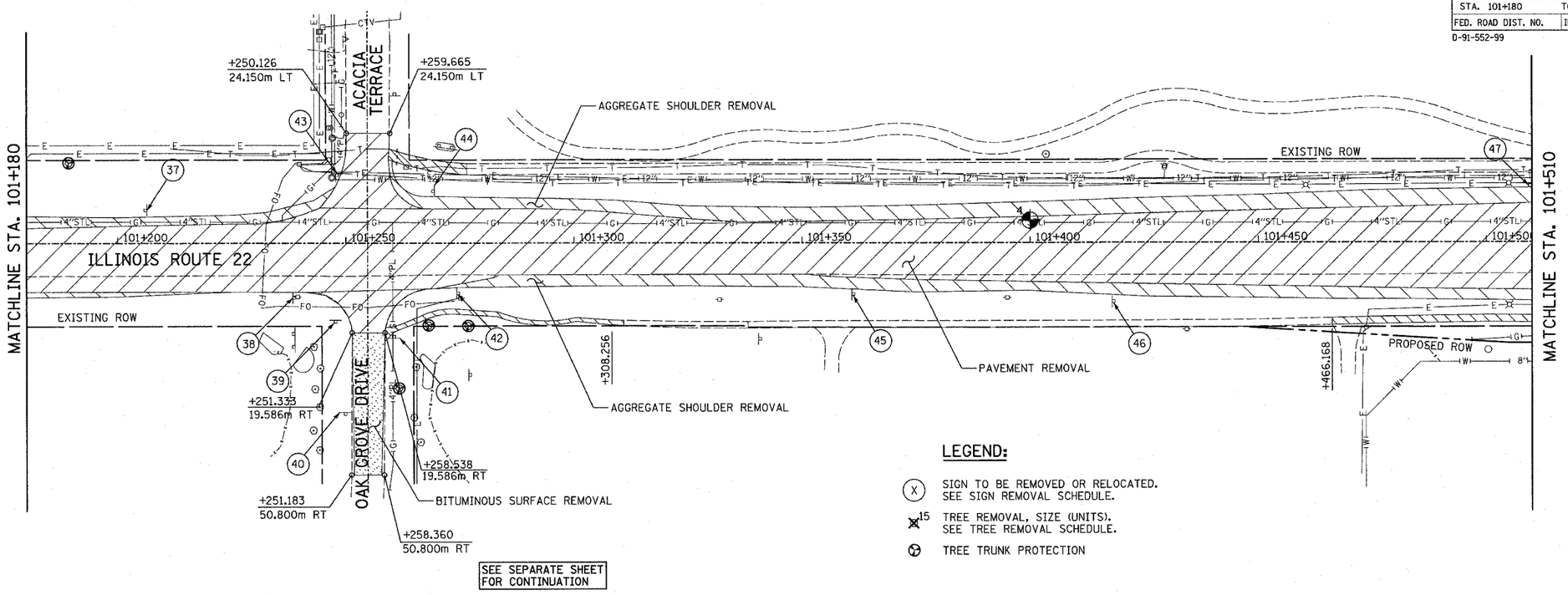

LEGEND:

- (X) SIGN TO BE REMOVED OR RELOCATED. SEE SIGN REMOVAL SCHEDULE.
- 15 TREE REMOVAL, SIZE (UNITS). SEE TREE REMOVAL SCHEDULE.
- TREE TRUNK PROTECTION

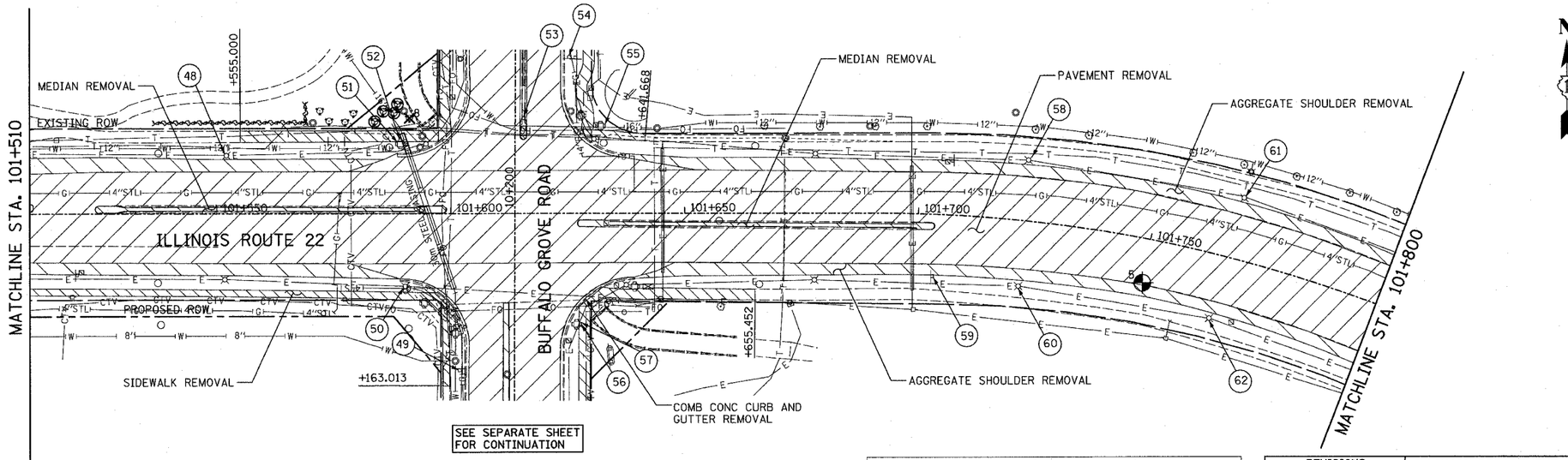

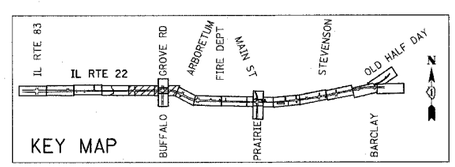

REVISIONS	
NAME	DATE

ILLINOIS DEPARTMENT OF TRANSPORTATION
IL RTE 22 (FAP 337)
IL RTE 83 TO US 45 / IL 21 (MILWAUKEE AVE)

REMOVAL PLAN

STA. 101+180 TO STA. 101+800
SHEET 3 OF 9

SCALE: 1:500 DRAWN BY: JSM
DATE: 03-22-2004 CHECKED BY: JNR

FINAL SURVEY	BY	DATE
SURVEYED		
PLOTTED		
NOTE BOOK		
TEMPLATE		
AREAS		
AREAS CHECKED		
NO.		

ORIGINAL SURVEY	BY	DATE
SURVEYED		
PLOTTED		
NOTE BOOK		
TEMPLATE		
AREAS		
AREAS CHECKED		
NO.		

p:\60332\road\20reach03.dgn 03/23/2004 03:29:45 PM