F.A.P. RTE.	SECTION	COUNTY	TOTAL SHEETS	SHEET NO.
337	20R-5	LAKE	562	90
STA. 101+180		TO STA. 101+800		
FED. ROAD DIST. NO.		ILLINOIS	FED. AID PROJECT	
D-91-552-99				60881

ALLOW ACCESS AS MUCH AS POSSIBLE.
CLOSURE LIMITED TO 2 WEEKS.
COORDINATE CLOSURE W/HAMPTON DRIVE.
ONE MUST REMAIN OPEN AT ALL TIMES.

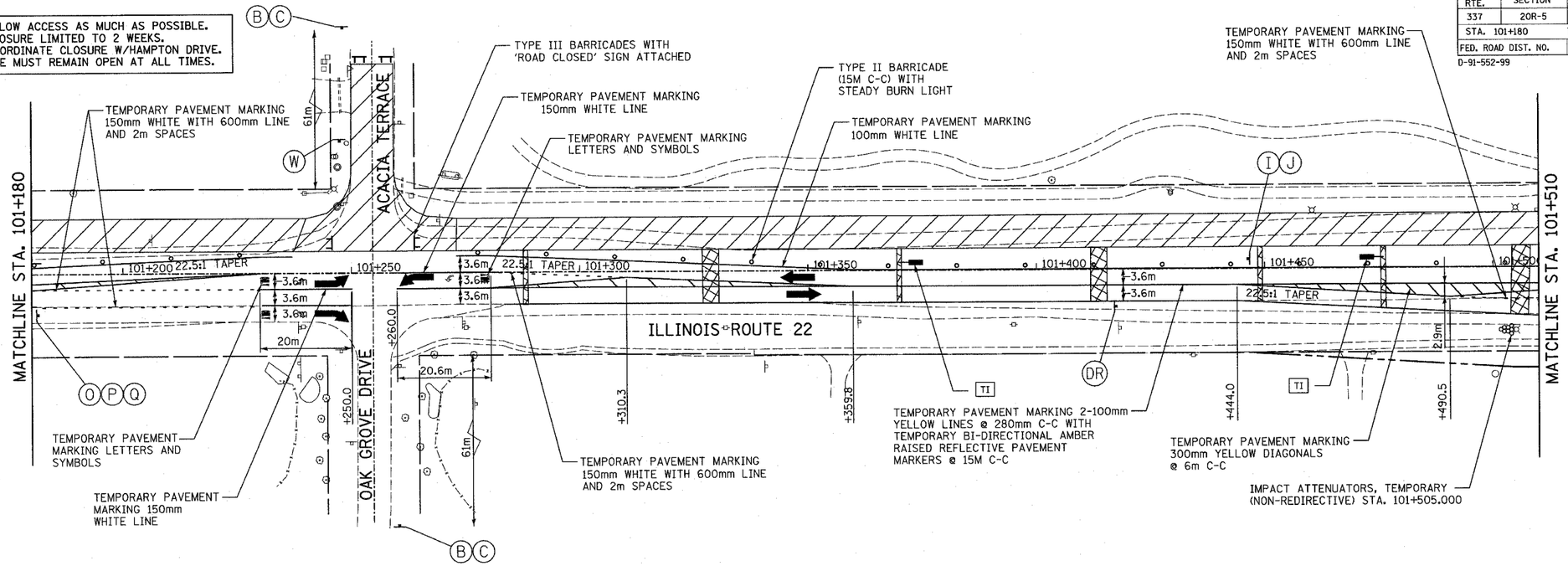

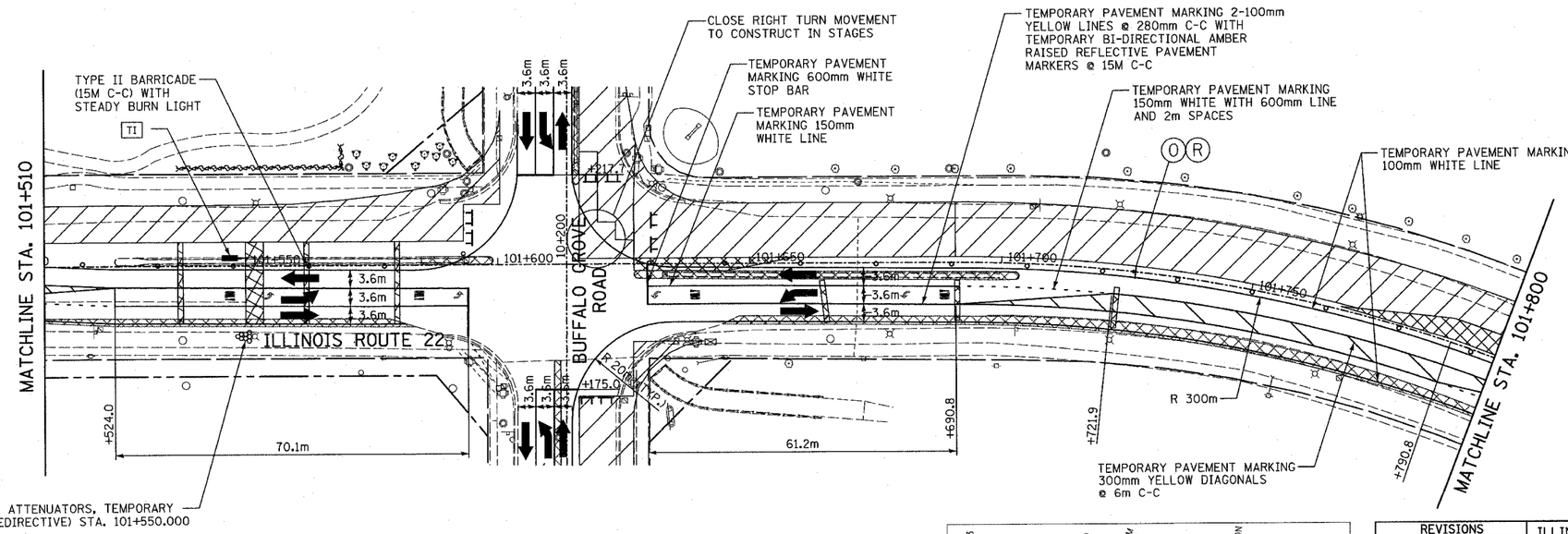

LEGEND:

- CONSTRUCTION ZONE
- TEMPORARY PAVEMENT
- TRAFFIC MOVEMENT
- (A) SIGNS (SEE MAINTENANCE OF TRAFFIC SIGNING LEGEND)
- TYPE II BARRICADE
- TYPE III BARRICADE W/2 FLASHING BIDIRECTIONAL LIGHTS
- TC TEMPORARY DRAINAGE CONNECTION
- TI TEMPORARY INLET

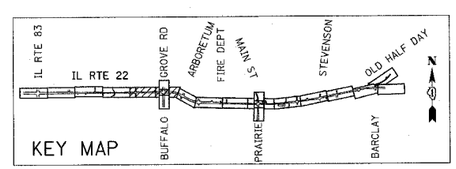

REVISIONS	
NAME	DATE

ILLINOIS DEPARTMENT OF TRANSPORTATION
IL RTE 22 (FAP 337)
IL RTE 83 TO US 45 / IL 21 (MILWAUKEE AVE)
MAINTENANCE OF TRAFFIC
STAGE 1
STA. 101+180 TO STA. 101+800
SHEET 3 OF 9

SCALE: 1:500 DRAWN BY: JPM
DATE: 03-22-2004 CHECKED BY: JNR

FINAL SURVEY	BY	DATE
SURVEYED		
PLOTTED		
NOTE BOOK	TEMPLATE	
	AREAS	
NO.	AREAS CHECKED	

ORIGINAL SURVEY	BY	DATE
SURVEYED		
PLOTTED		
NOTE BOOK	TEMPLATE	
	AREAS	
NO.	AREAS CHECKED	