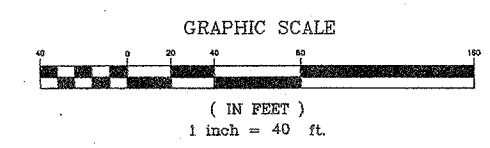


PART OF SECTIONS 15 AND 22, TOWNSHIP 43 NORTH, RANGE 11 EAST OF THE 3RD PRINCIPAL MERIDIAN, LAKE COUNTY, ILLINOIS

LEGEND

- SECTION CORNER
- QUARTER SECTION CORNER
- SECTION LINE
- QUARTER SECTION LINE
- PLATTED LOT LINES
- PROPERTY (DEED) LINE
- APPARENT PROPERTY LINE
- CENTERLINE
- EXISTING RIGHT OF WAY LINE
- PROPOSED RIGHT OF WAY LINE
- PROPOSED EASEMENT
- 129.32' MEASURED DIMENSION
- 129.32' (COMP) COMPUTED DIMENSION
- () RECORD DATA
- EXISTING BUILDING
- IRON PIPE OR ROD FOUND
- REPLACED AFTER CONSTRUCTION
- CUT CROSS FOUND OR SET
- T1, T2, T3 THESE STAKES REFERENCE FOUND OR SET MONUMENTATION, SET 5/8 INCH IRON ROD FLUSH WITH GROUND TO THE FOUND IRON STAKE, IDENTIFIED BY COLORED PLASTIC CAP BEARING SURVEYORS REGISTRATION NUMBER.
- BT1, BT2, BT3 THESE STAKES, IN CULTIVATED AREAS, REFERENCE FOUND OR SET MONUMENTATION, BURIED 5/8 INCH IRON ROD 20 INCHES BELOW GRADE TO THE FOUND IRON STAKE, IDENTIFIED BY COLORED PLASTIC CAP BEARING SURVEYORS REGISTRATION NUMBER.
- S STAKING OF PROPOSED RIGHT OF WAY, SET DIVISION OF HIGHWAYS SURVEY MARKER TO MONUMENT THE POSITION SHOWN, IDENTIFIED BY INSCRIPTION DATA AND SURVEYORS REGISTRATION NUMBER.
- M STAKING OF PROPOSED RIGHT OF WAY IN CULTIVATED AREAS, BURIED 5/8 INCH METAL ROD 20 INCHES BELOW GROUND TO MARK FUTURE SURVEY MARKER POSITION, IDENTIFIED BY COLORED PLASTIC CAP BEARING SURVEYORS REGISTRATION NUMBER.
- P PERMANENT SURVEY MARKER, I.D.O.T. STANDARD 2135 (TO BE SET BY OTHERS)
- R RIGHT OF WAY STAKING PROPOSED TO BE SET.

- NOTES:
- DATA IN BRACKETS REPRESENTS METRIC EQUIVALENT.
 - ALL STATIONING SHOWN HEREON ARE GROUND DISTANCES IN METERS.
 - ALL OFFSETS SHOWN HEREON ARE GROUND DISTANCES.
 - COORDINATES SHOWN HEREON ARE GROUND COORDINATES IN METERS, UNLESS OTHERWISE NOTED. THE BASIS FOR THESE COORDINATES IS THE FOUND MONUMENTATION DEPICTED ON THE PLAT OF ILLINOIS ROUTE 22 CENTERLINE BY SMITH ENGINEERING CONSULTANTS, INC. DATED NOVEMBER 1, 1995, UNDER THE ILLINOIS DEPARTMENT OF TRANSPORTATION JOB NO. R-91-009-94. SAID PLAT OF CENTERLINE INDICATES THAT THE "BASIS OF COORDINATES" IS NGS HORIZONTAL CONTROL STATION "SHERIDAN". CONTROL FOR THIS PROJECT WAS RE-ESTABLISHED AND THE PROPOSED CENTERLINE MONUMENTED BY SPACECO, INC. UTILIZING THE MONUMENTATION PLACED BY SMITH ENGINEERING CONSULTANTS, INC.
 - THE GROUND COORDINATES DEPICTED HEREON CAN BE CONVERTED TO GRID VALUES BY MULTIPLYING THE GROUND COORDINATES HEREON BY THE AVERAGE COMBINED SCALE FACTOR OF 0.999962663 DEPICTED ON THE PLAT OF HIGHWAYS BY JORGENSEN & ASSOCIATES, INC. DATED AUGUST 28, 2001, UNDER THE ILLINOIS DEPARTMENT OF TRANSPORTATION JOB NO. R-91-009-94.
 - SURVEYED IN ENGLISH. DIMENSIONS SHOWN IN METRIC HAVE BEEN CONVERTED (1 METER = 3937/1200) FEET).
 - SHEET 1 IS A COVER SHEET AND IS NOT RECORDED.
 - SEE SHEET NOS. B16, B17, B18, B19, B20, B21, AND B22 FOR MONUMENT TIES. THE PROPOSED CENTERLINE DEPICTED HEREON FOR ILLINOIS ROUTE 22 WAS MONUMENTED BY SPACECO, INC.



PARCEL NO.	OWNER	TOTAL HOLDING ACRES	PART TAKEN ACRES	REMAINDER ACRES	PREV. DEED ACRES	EASEMENT ACRES	EASEMENT PURPOSE	PERMANENT TAX INDEX NUMBER	PROPERTY ACQUIRED BY
1DH-0120	MILLBROOK II, L.L.C.	8.757	0.143	8.614	N/A	N/A	N/A	15-22-108-003	
1DH-0120TE	MILLBROOK II, L.L.C.		0.000		N/A	0.052	CONSTRUCTION	15-22-108-004	
1DH-0121TE	HALF DAY ROAD, L.L.C.	0.909	0.000	0.909	N/A	0.016	CONSTRUCTION	15-15-303-014	

CURVE	DELTA	TANGENT	LENGTH	RADIUS	CHORD	CHORD BEARING
CURVE 48	1°59'44"	126.75'	253.47'	7277.16'	253.46'	N 77°20'28" E
CURVE 49	0°27'31"	29.17'	58.35'	7290.28'	58.35'	N 78°08'48" E

NOTE: SEE SHEET B1 FOR CURVE 10.


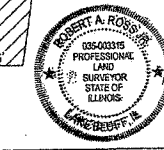
STATE OF ILLINOIS } SS
 COUNTY OF LAKE

THIS IS TO CERTIFY THAT JAMES ANDERSON COMPANY, INC., AN ILLINOIS CORPORATION, HAS SURVEYED THE PLAT OF HIGHWAYS SHOWN HEREON IN SECTIONS 15 AND 22, TOWNSHIP 43 NORTH, RANGE 11 EAST OF THE THIRD PRINCIPAL MERIDIAN, LAKE COUNTY; THAT THE SURVEY IS TRUE AND COMPLETE AS SHOWN TO THE BEST OF OUR KNOWLEDGE AND BELIEF; THAT THE PLAT CORRECTLY REPRESENTS SAID SURVEY; THAT ALL MONUMENTS FOUND AND ESTABLISHED ARE OF PERMANENT QUALITY AND OCCUPY THE POSITIONS SHOWN THEREON; AND THAT THE MONUMENTS ARE SUFFICIENT TO ENABLE THE SURVEY TO BE RETRACED, MADE FOR THE DEPARTMENT OF TRANSPORTATION, STATE OF ILLINOIS.

DATED AT LAKE BLUFF, ILLINOIS, THIS 22ND DAY OF MAY, 2002 A.D.

JAMES ANDERSON COMPANY, INC.
 BY *[Signature]*
 AS ILLINOIS PROFESSIONAL LAND SURVEYOR NO. 3016 AND AS VICE-PRESIDENT OF SAID JAMES ANDERSON COMPANY

TEST *[Signature]*
 AS ILLINOIS PROFESSIONAL LAND SURVEYOR NO. 3315 AND AS ASSISTANT SECRETARY OF SAID JAMES ANDERSON COMPANY (634.17') 634.16'



Parcel	Document No.	Date Recorded
1DH-0120	2031786	November 2, 1979
1DH-0120	4036936	October 22, 1997
1DH-0120TE	2031786	November 2, 1979
1DH-0120TE	4036936	October 22, 1997
1DH-0121TE	711879	October 18, 1950

JAMES ANDERSON COMPANY
 Suite 21
 910 West Sherwood Drive
 Lake Bluff, Illinois, 60044
 (847) 295-3322
 Order No. 15991
 May 22, 2002
 Field Book R26 page 1
 File No. 15 - 2 - 859

RECEIVED
 JUN 25 2003
 PLATS & LEGALS

SHEET 1 IS A COVER SHEET

PLAT OF HIGHWAYS
 STATE OF ILLINOIS
 DEPARTMENT OF TRANSPORTATION
 F.A.P. 337 (IL 22)

SECTION: 20R-5 COUNTY: LAKE
 PROJECT JOB NO. R-91-005-01
 STATION 103+900 TO STATION 104+200
 SCALE 1 INCH = 40 FEET SHEET NO. B10 of B22

BUREAU OF LAND ACQUISITION
 201 WEST CENTER COURT
 SCHAUMBURG, ILLINOIS 60196

expiration date: November 30, 2004

REVISION DATE: JUNE 20, 2003

REVISION: OWNERSHIP CHANGE FOR PARCEL 1DH-0121TE

MADE BY: RAR

64
60881
LAKE 562 64
337 2085