F.A.P. RTE.	SECTION	COUNTY	TOTAL SHEETS	SHEET NO.
337	20R-5	LAKE	562	22
STA. 99+815.000		TO STA. 104+665.000		
FED. ROAD DIST. NO.		ILLINOIS	FED. AID PROJECT	
D-91-552-99				60881

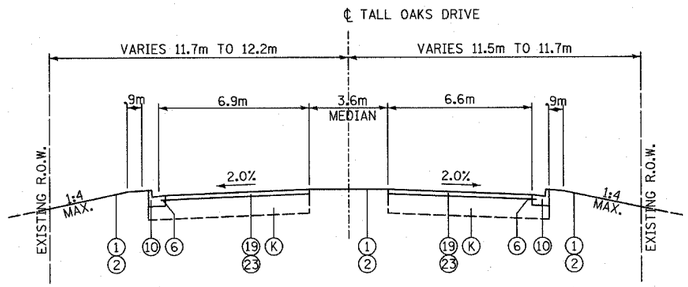

TALL OAKS DRIVE

22.0m LT TO 28.6m LT*

*APPROXIMATE OFFSET.
SEE PLAN FOR ACTUAL DIMENSIONS.

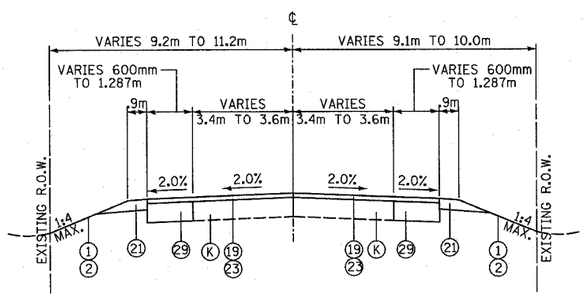

HAMPTON DRIVE

22.0m LT TO 66.0m LT*

OAK GROVE DRIVE

19.5m LT TO 50.8m LT*

*APPROXIMATE OFFSET.
SEE PLAN FOR ACTUAL DIMENSIONS.

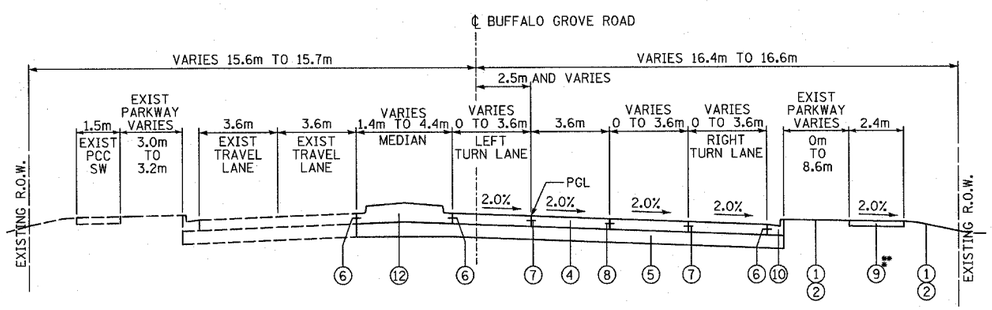

BUFFALO GROVE ROAD

STA. 10+008.671 TO STA. 10+132.993

*EXISTING PCC SIDEWALK
STA. 10+005.671 TO STA. 10+125.000 NB

**PCC SIDEWALK, 125mm
STA. 10+125.000 TO STA. 10+132.993 NB

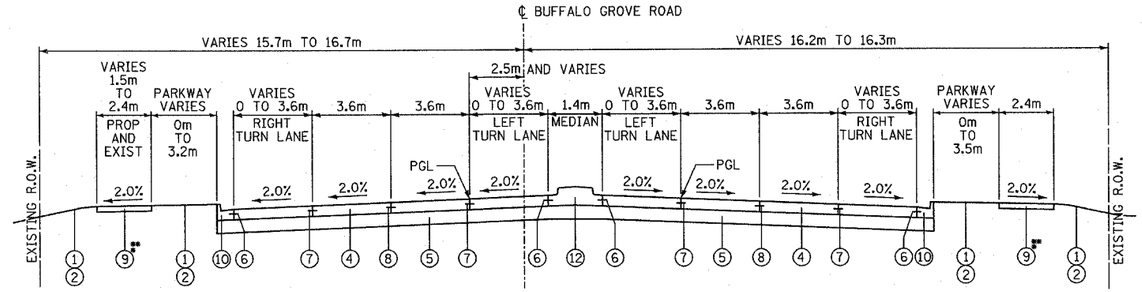

BUFFALO GROVE ROAD

STA. 10+132.993 TO STA. 10+332.136

**PCC SIDEWALK, 125mm
STA. 10+132.993 TO STA. 10+261.631 NB
STA. 10+163.013 TO STA. 10+315.000 SB

*EXISTING PCC SIDEWALK
STA. 10+261.631 TO STA. 10+332.136 NB
STA. 10+315.000 TO STA. 10+332.136 SB

LEGEND

1. TOPSOIL FURNISH AND PLACE, 100mm
2. SODDING, SALT TOLERANT
3. SEEDING (TYPE AS SPECIFIED IN PLANS)
4. PORTLAND CEMENT CONCRETE PAVEMENT 250mm (JOINTED)
5. AGGREGATE SUBGRADE, 300mm
6. CONSTRUCTION JOINT WITH NO. 20 DEFORMED TIE BAR (EPOXY COATED), 600mm LONG @ 600mm CENTERS, DRILL & GROUT IN PLACE (INCLUDED IN COST OF CURB & GUTTER)
7. CONSTRUCTION JOINT WITH NO. 25 DEFORMED TIE BAR (EPOXY COATED), 600mm LONG @ 600mm CENTERS, DRILL & GROUT IN PLACE (INCLUDED IN COST OF PCC PAVEMENT)
8. SAWED LONGITUDINAL JOINT WITH NO. 20 DEFORMED TIE BAR (EPOXY COATED), 750mm LONG @ 750mm CENTERS (INCLUDED IN COST OF PCC PAVEMENT)
9. PORTLAND CEMENT CONCRETE SIDEWALK 125mm
10. COMBINATION CONCRETE CURB AND GUTTER, TYPE B-15.60
11. BITUMINOUS SIDEPATH (SEE DETAIL)
12. CONCRETE MEDIAN, TYPE SB-15.60
13. CONCRETE MEDIAN, TYPE SB (SPECIAL)
14. CORRUGATED MEDIAN
15. BITUMINOUS SHOULDERS SUPERPAVE, 250mm
16. COMBINATION CONCRETE CURB AND GUTTER, TYPE B15.30
17. BITUMINOUS BASE COURSE, SUPERPAVE 250mm
18. BITUMINOUS SURFACE REMOVAL
19. BITUMINOUS CONCRETE BINDER COURSE, SUPERPAVE, IL-19.0, N70, 38mm
20. BITUMINOUS CONCRETE SURFACE COURSE, SUPERPAVE, MIX D, N70, 38mm
21. AGGREGATE SHOULDERS, TYPE B 250mm
22. TOPSOIL, FURNISH AND PLACE, 600mm
23. BITUMINOUS CONCRETE SURFACE COURSE, SUPERPAVE, MIX C, N50, 38mm
24. BITUMINOUS CONCRETE BINDER COURSE, SUPERPAVE, IL-19.0, N70, 100mm
25. PORTLAND CEMENT CONCRETE SHOULDERS, 250mm
26. PAVEMENT FABRIC
27. COMBINATION CONCRETE CURB AND GUTTER, TYPE M5.30
28. INCIDENTAL BITUMINOUS SURFACING - 50mm
29. BITUMINOUS CONCRETE BASE COURSE WIDENING, SUPERPAVE, 250mm
30. BITUMINOUS CONCRETE SURFACE COURSE, SUPERPAVE, MIX C, N50, 50mm

FINAL SURVEY	BY	DATE
SURVEYED		
PLOTTED		
TEMPLATE		
AREAS		
AREAS CHECKED		
NOTE BOOK		
NO.		

ORIGINAL SURVEY	BY	DATE
SURVEYED		
PLOTTED		
TEMPLATE		
AREAS		
AREAS CHECKED		
NOTE BOOK		
NO.		

REVISIONS	
NAME	DATE

ILLINOIS DEPARTMENT OF TRANSPORTATION
IL RTE 22 (FAP 337)
IL RTE 83 TO US 45 / IL 21 (MILWAUKEE AVE)

PROPOSED TYPICAL SECTIONS

TALL OAKS DR, HAMPTON DR, ACACIA TER, OAK GROVE DR, BUFFALO GROVE RD

SCALE: NONE — DRAWN BY: JSM

DATE: 03-22-2004 — CHECKED BY: JNR

P:\60132\Road\22typpr05.dgn 03/23/2004 02:11:56 PM