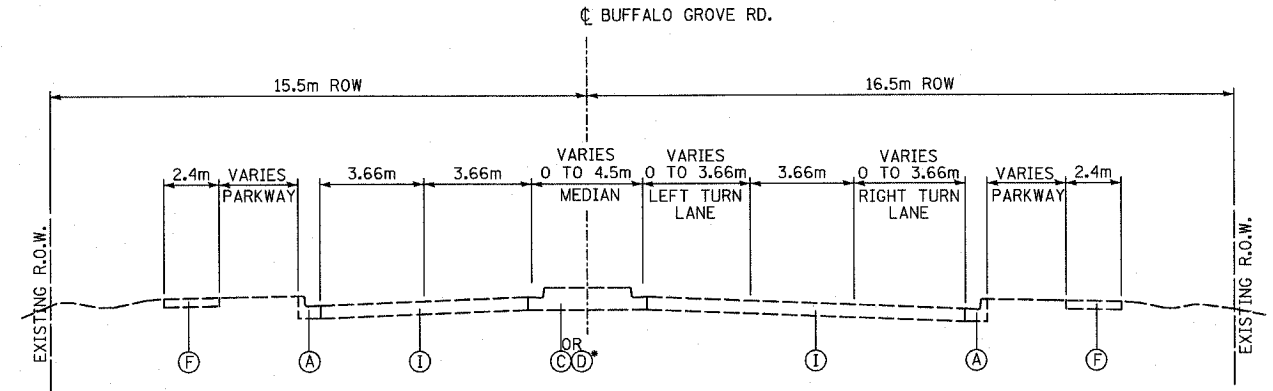
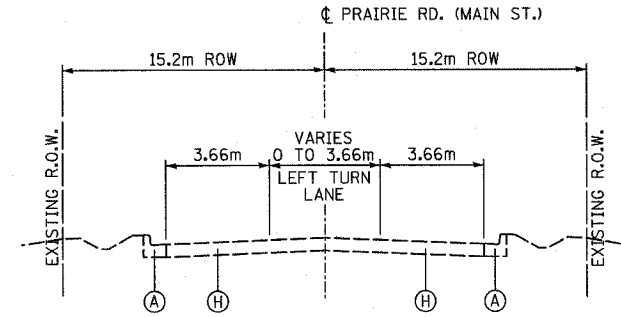


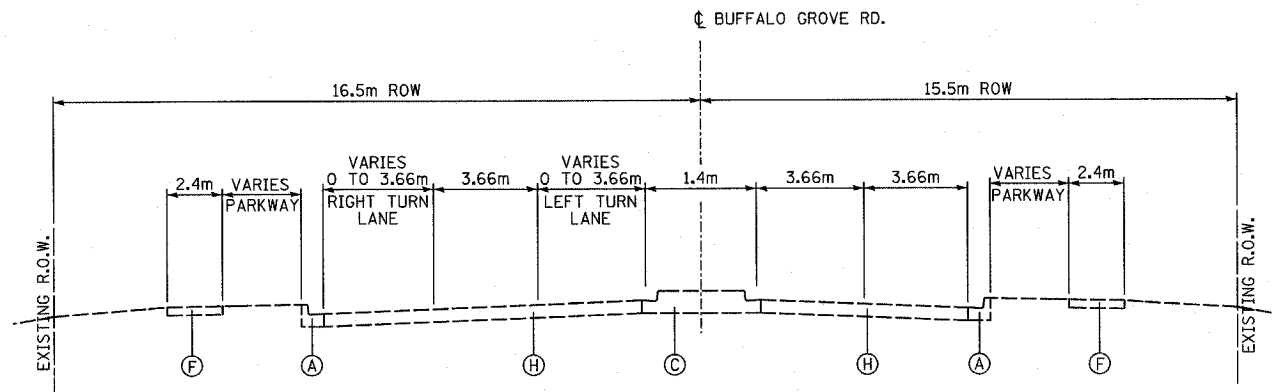
F.A.P. RTE.	SECTION	COUNTY	TOTAL SHEETS	SHEET NO.
337	20R-5	LAKE	562	17
STA. 99+815.668		TO STA. 104+615.000		
FED. ROAD DIST. NO.		ILLINOIS	FED. AID PROJECT	
D-91-552-99		60881		



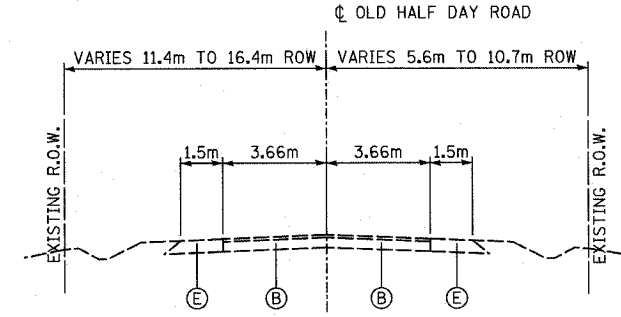
**BUFFALO GROVE ROAD**  
SOUTH OF ILLINOIS 22  
STA. 10+000.000 TO STA. 10+200.000  
\* LANDSCAPED MEDIAN  
STA. 10+000.000 TO STA. 10+119.854



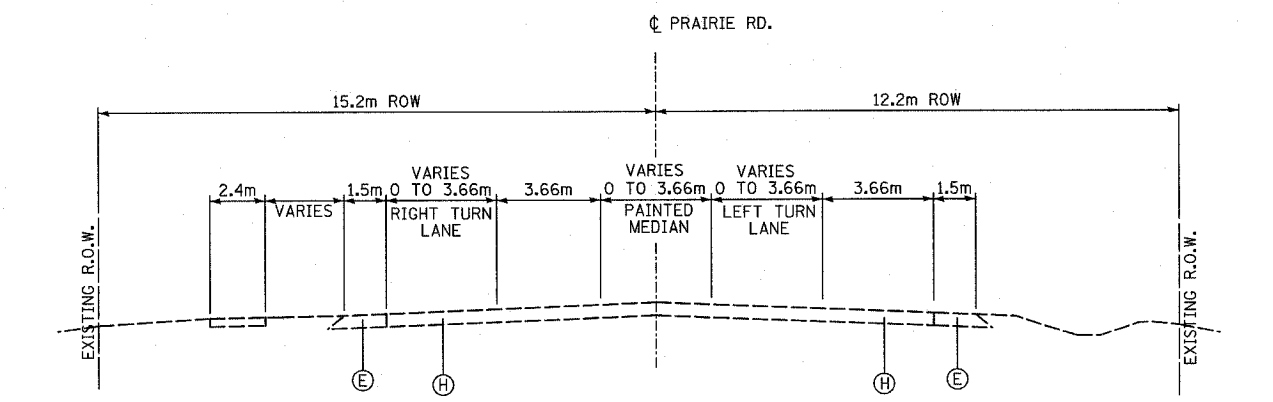
**PRAIRIE ROAD (MAIN STREET)**  
NORTH OF ILLINOIS 22  
STA. 10+000.000 TO STA. 10+150.000



**BUFFALO GROVE ROAD**  
NORTH OF ILLINOIS 22  
STA. 10+200.000 TO STA. 10+325.000



**OLD HALF DAY ROAD**  
NORTH OF ILLINOIS 22  
STA. 10+016.950 TO STA. 10+247.614



**PRAIRIE ROAD**  
SOUTH OF ILLINOIS 22  
STA. 9+750.000 TO STA. 10+000.000

**EXISTING LEGEND**

- (A) EXISTING CONCRETE CURB AND GUTTER
- (B) EXISTING BITUMINOUS SURFACE OVERLAY (± 127mm (5")) ON P.C.C. PAVEMENT (± 228-583-228mm (9"-7"-9"))
- (C) EXISTING CONCRETE MEDIAN
- (D) EXISTING GRASS MEDIAN
- (E) EXISTING BITUMINOUS OR AGGREGATE SHOULDER
- (F) EXISTING CONCRETE OR BITUMINOUS SIDEWALK
- (G) EXISTING GUARD RAIL
- (H) EXISTING BITUMINOUS SURFACE, ± 127mm (5") ON BITUMINOUS BASE COURSE, ± 228mm (9")
- (I) EXISTING CONCRETE PAVEMENT, ± 230mm (9")
- (J) EXISTING STABILIZED MEDIAN SURFACE, ± 300mm (12")
- (K) EXISTING BITUMINOUS SURFACE, ± 75mm (3") ON POZZOLONIC OR CEMENT AGGREGATE MATERIAL, ± 250mm (10")

REVISIONS	
NAME	DATE

ILLINOIS DEPARTMENT OF TRANSPORTATION  
IL RTE 22 (FAP 337)  
IL RTE 83 TO US 45 / IL 21 (MILWAUKEE AVE)  
**EXISTING TYPICAL SECTIONS**  
SIDE STREETS  
SCALE: NONE  
DATE: 03-22-2004  
DRAWN BY: JSM  
CHECKED BY: JNR

FINAL SURVEY	BY	DATE
SURVEY PLOTTED		
NOTE BOOK TEMPLATE		
AREAS CHECKED		
NO.		

ORIGINAL SURVEY	BY	DATE
SURVEY PLOTTED		
NOTE BOOK TEMPLATE		
AREAS CHECKED		
NO.		