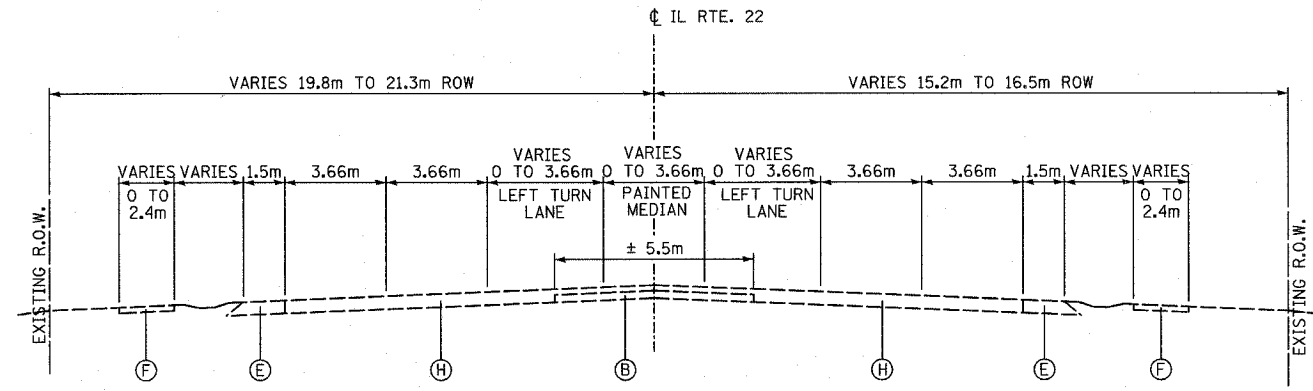
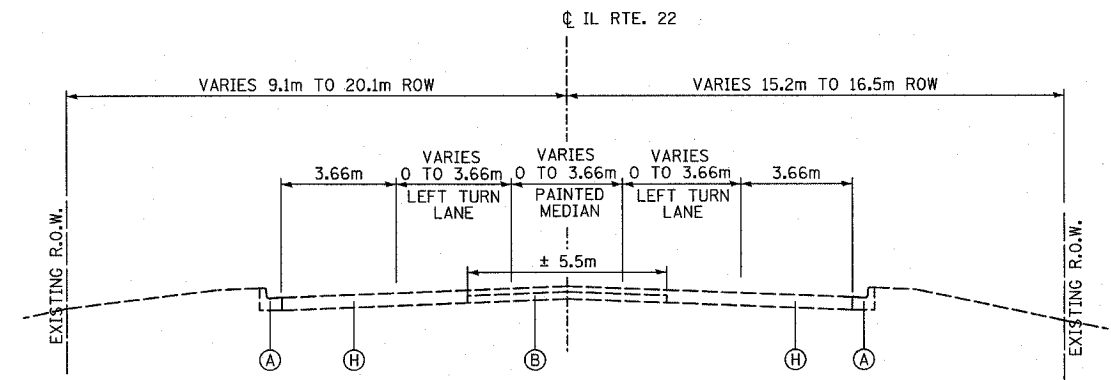


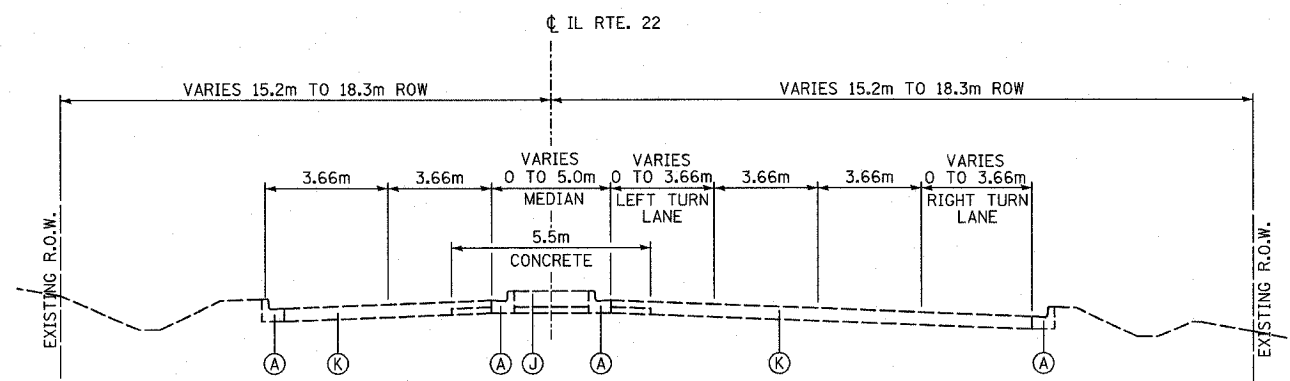
F.A.P. RTE.	SECTION	COUNTY	TOTAL SHEETS	SHEET NO.
337	20R-5	LAKE	562	16
STA. 99+815.668		TO STA. 104+665.000		
FED. ROAD DIST. NO.		ILLINOIS	FED. AID PROJECT	
D-91-552-99		60881		



ILLINOIS ROUTE 22
STA. 101+418.230 TO STA. 102+357.860



ILLINOIS ROUTE 22
STA. 102+831.042 TO STA. 103+023.335



ILLINOIS ROUTE 22
STA. 104+265.000 TO STA. 104+665.000

FINAL SURVEY	BY	DATE
SURVEYED		
NOTE BOOK		
TEMPLATE		
AREAS CHECKED		
NO.		

ORIGINAL SURVEY	BY	DATE
SURVEYED		
NOTE BOOK		
TEMPLATE		
AREAS CHECKED		
NO.		

- EXISTING LEGEND**
- (A) EXISTING CONCRETE CURB AND GUTTER
 - (B) EXISTING BITUMINOUS SURFACE OVERLAY (± 127mm (5")) ON P.C.C. PAVEMENT (± 228-583-228mm (9"-7'-9"))
 - (C) EXISTING CONCRETE MEDIAN
 - (D) EXISTING GRASS MEDIAN
 - (E) EXISTING BITUMINOUS OR AGGREGATE SHOULDER
 - (F) EXISTING CONCRETE OR BITUMINOUS SIDEWALK
 - (G) EXISTING GUARD RAIL
 - (H) EXISTING BITUMINOUS SURFACE, ± 127mm (5") ON BITUMINOUS BASE COURSE, ± 228mm (9")
 - (I) EXISTING CONCRETE PAVEMENT, ± 230mm (9")
 - (J) EXISTING STABILIZED MEDIAN SURFACE, ± 300mm (12")
 - (K) EXISTING BITUMINOUS SURFACE, ± 75mm (3") ON POZZOLONIC OR CEMENT AGGREGATE MATERIAL, ± 250mm (10")

REVISIONS		ILLINOIS DEPARTMENT OF TRANSPORTATION IL RTE 22 (FAP 337) IL RTE 83 TO US 45 / IL 21 (MILWAUKEE AVE)
NAME	DATE	
		EXISTING TYPICAL SECTIONS ILLINOIS RTE 22
SCALE: NONE		DRAWN BY: JSM
DATE: 03-22-2004		CHECKED BY: JNR