

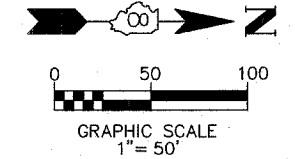
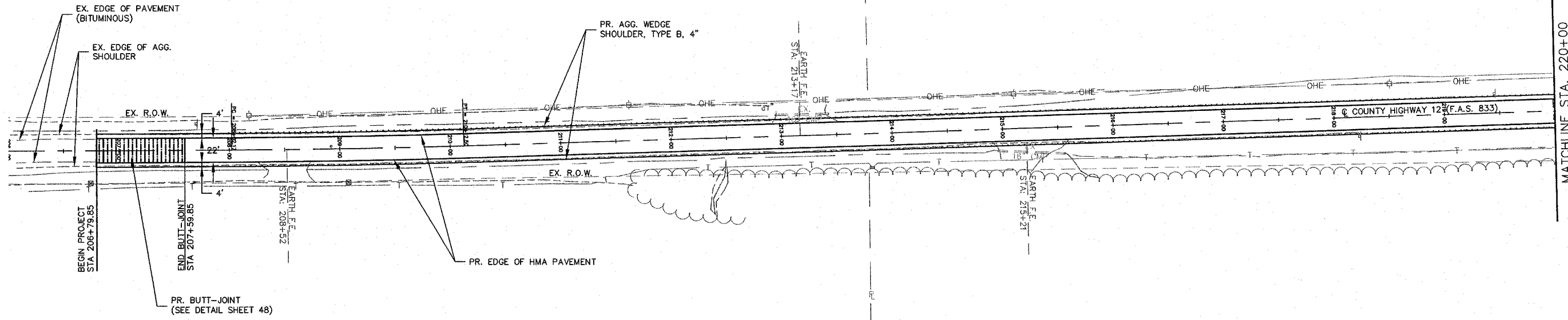
EX /PR CURVE DATA
 P.I. STA. 209+07.33
 $\Delta = 01^{\circ}34'31''$
 $D = 00^{\circ}44'56''$
 $R = 7650.00'$
 $T = 105.17'$
 $L = 210.33'$
 $E = 0.71'$
 $SE = N/C$

RAYMOND AND JANET BORRENPOHL TRUST

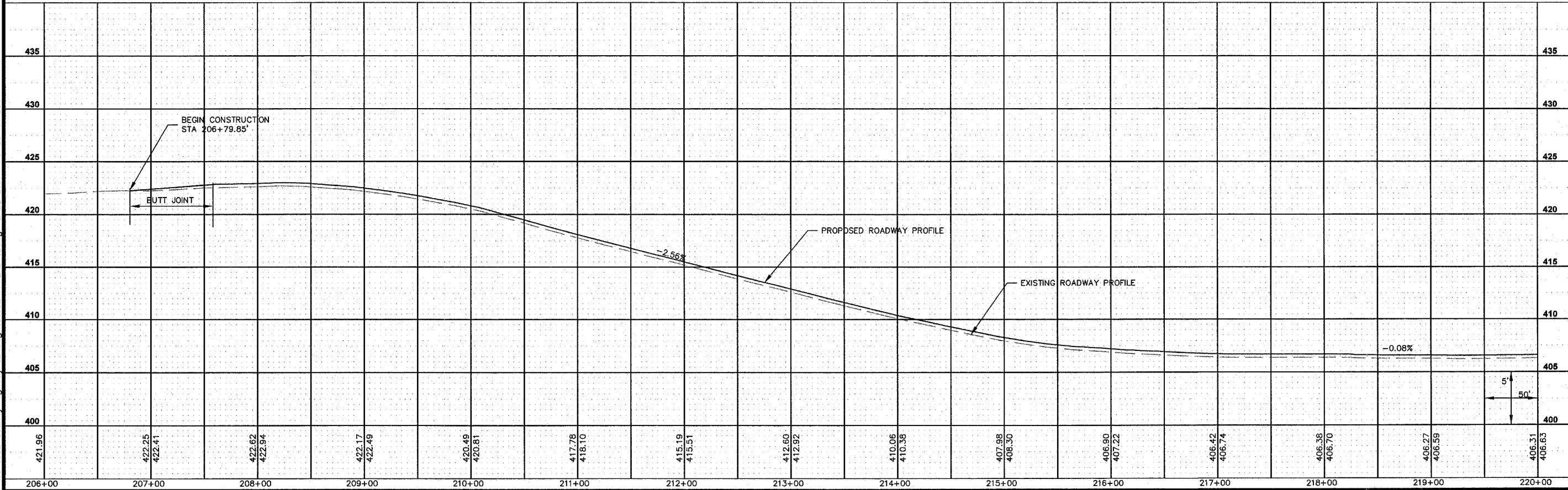
RAYMOND BORRENPOHL TRUST

WAYNE L. & JANIS L. BORRENPOHL

OTTO SEGELHORST



REV	DATE	DESCRIPTION
△	XX/XX/XX	XXXXXXXX
△	XX/XX/XX	XXXXXXXX



SHEET TITLE: ROADWAY PLAN & PROFILE
 STA. 206+00 TO STA. 220+00

PROJECT TITLE: COUNTY HIGHWAY 12 (F.A.S. 833)
 SECTION 06-00080-00-RS
 RESURFACING & REHABILITATION
 WASHINGTON COUNTY, ILLINOIS

DESIGNED BY: CHA	SHEET
DRAWN BY: CHA	5
CHECKED BY: TJM	
DATE OF PRELIMINARY: 11/9/2007	
DATE OF FINAL: 12/28/2007	
SHEET NO. 5 OF 94 SHEETS	
PROJECT NUMBER 06-0032	

PREPARED BY:



Kaskaskia Engineering Group L.L.C.
 23 Public Square, Suite 404
 Belleville, Illinois 62220
 Office: (618)-233-5977 Fax: (618)-233-5977
 www.kaskaskiaeng.com
 A Disadvantaged Business Enterprise

PROFESSIONAL REGISTRATIONS LICENSE NO. 18400773
 ILLINOIS PROFESSIONAL ENGINEER
 PROFESSIONAL ENGINEERING CORP. 20-500086

P:\06-0032 County Highway 12\dwg\060032-PPRDAD-01.dwg 2/22/2007 7:07:56 AM CST