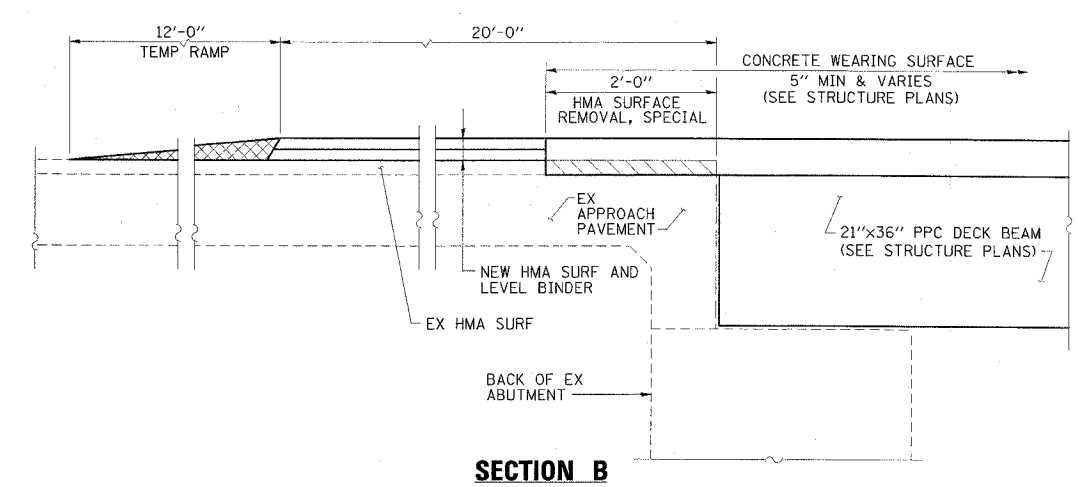
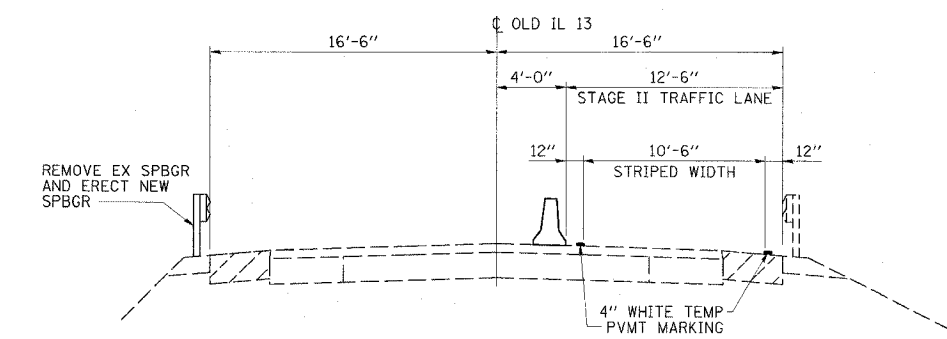
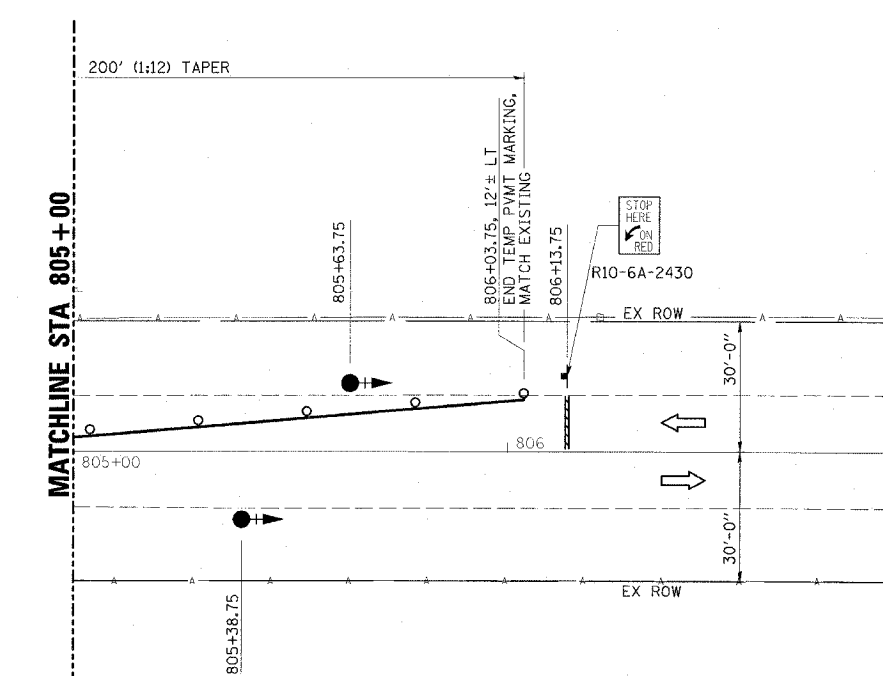
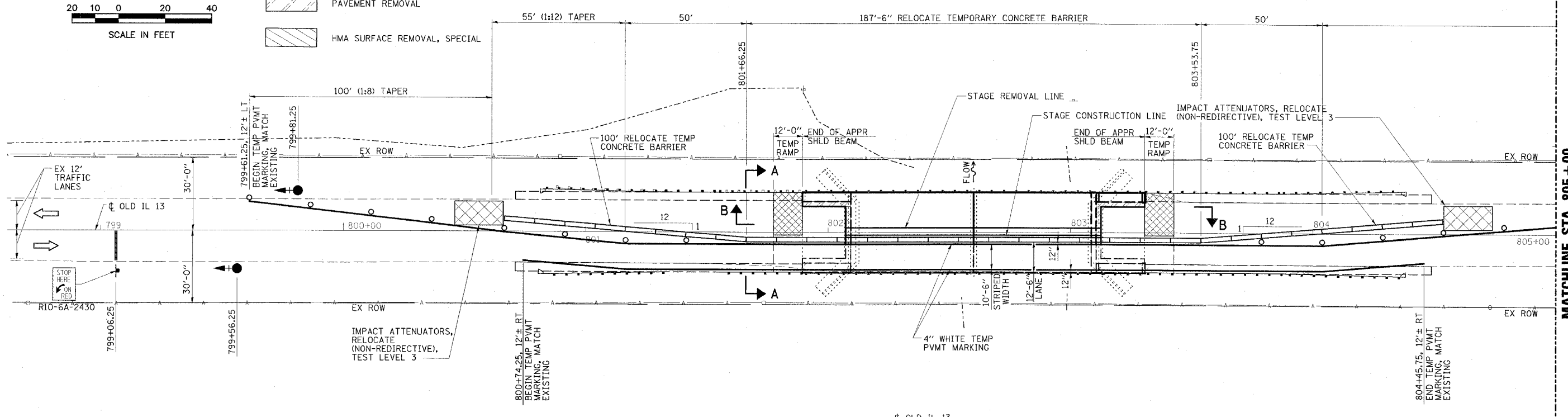


LEGEND

- TRAFFIC SIGNAL WITH BACKPLATE, SIGNAL DIRECTION INDICATED
- TEMPORARY RAMP
- PAVEMENT REMOVAL
- HMA SURFACE REMOVAL, SPECIAL

CONTRACT NO. 78028				
FAS RTE	SECTION	COUNTY	TOTAL SHEETS	SHEET NO.
899	8BR-2	SALINE	75	12
STA. 798+75		TO STA. 806+50		
FED. ROAD DIST. NO.		ILLINOIS FED. AID PROJECT		



- GENERAL NOTES**
- TRAFFIC CONTROL SHALL BE ERECTED AS SHOWN AND ACCORDING TO "TRAFFIC CONTROL AND PROTECTION, STANDARD 701321."
 - SEE SPECIAL PROVISIONS FOR ADDITIONAL TRAFFIC CONTROL REQUIREMENTS.
 - COORDINATE LOCATION OF SIGNALS WITH FINAL WORK AS DIRECTED BY THE ENGINEER.
 - CONSTRUCT TEMPORARY RUMBLE STRIPS AT LOCATIONS SHOWN ON STANDARD 701321.
 - THE DIMENSION SHOWN ON THE WIDTH RESTRICTION SIGN (W12-1102(O)-48) SHOWN ON STANDARD 701321 SHALL BE 11'-0" FOR STAGE II CONSTRUCTION.

SCHEDULE OF QUANTITIES

RELOCATE TEMPORARY CONCRETE BARRIER	STATION TO	STATION	FEET
	800+66	804+54	387.5
			TOTAL - 387.5
IMPACT ATTENUATORS, RELOCATE (NON-REDIRECTIVE), TEST LEVEL 3 - 2 EACH			

ESCA CONSULTANTS, INC.

DESIGNED BY:	JMS	10/07
DRAWN BY:	CJ/HAS	10/07
CHECKED BY:	DAJ/MTD	01/08
APPROVED BY:	RDP	01/08

STAGE II CONSTRUCTION
 FAP RTE 899 (OLD IL 13)
 SECTION 8BR-2
 SALINE COUNTY