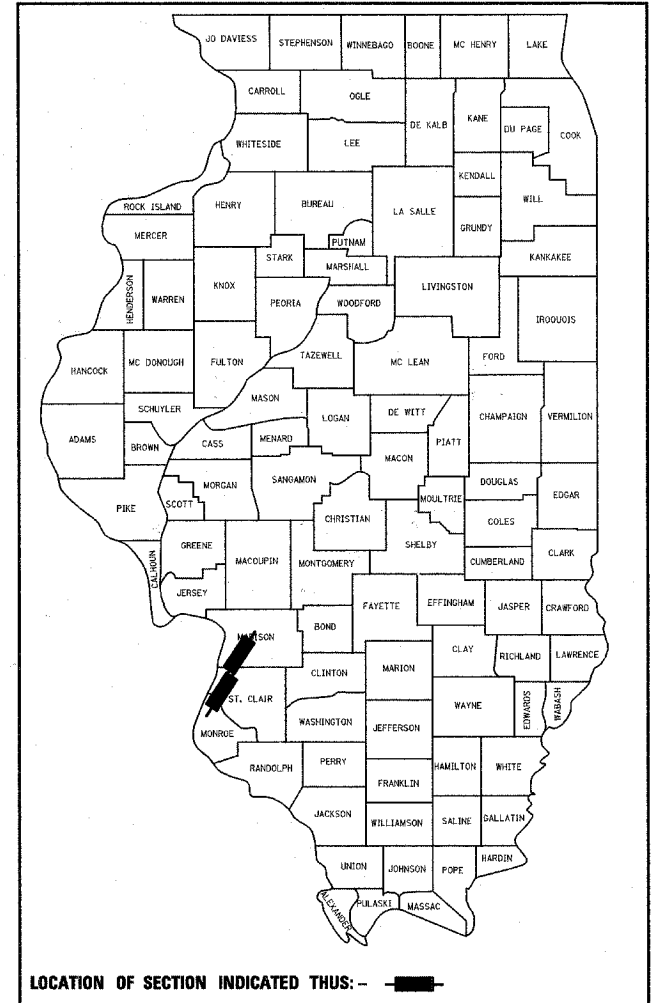


F.A.I. RTE.	SECTION	COUNTY	TOTAL SHEETS	SHEET NO.
255	DIST. 8 GUARDRAIL 2008-2	*	102	1
FED. ROAD DIST. NO.	ILLINOIS	CONTRACT NO. 76B48		

\*MONROE, ST. CLAIR & MADISON

D-98-021-08



LOCATION OF SECTION INDICATED THUS: - ■ -

NOTE: WHEREVER IN THESE PLANS "VARIOUS COUNTIES" IS REFERENCED IT SHALL MEAN "MONROE, ST. CLAIR AND MADISON COUNTIES"

STATE OF ILLINOIS  
DEPARTMENT OF TRANSPORTATION  
DIVISION OF HIGHWAYS

SUBMITTED March 20 20 08

Mary C. Jamie  
DEPUTY DIRECTOR OF HIGHWAYS, REGION ENGINEER

May 9, 20 08

Eric E. Shuman  
ENGINEER OF DESIGN AND ENVIRONMENT

May 9, 20 08

Christina M. Reed  
DIRECTOR OF HIGHWAYS, CHIEF ENGINEER

PRINTED BY THE AUTHORITY  
OF THE STATE OF ILLINOIS

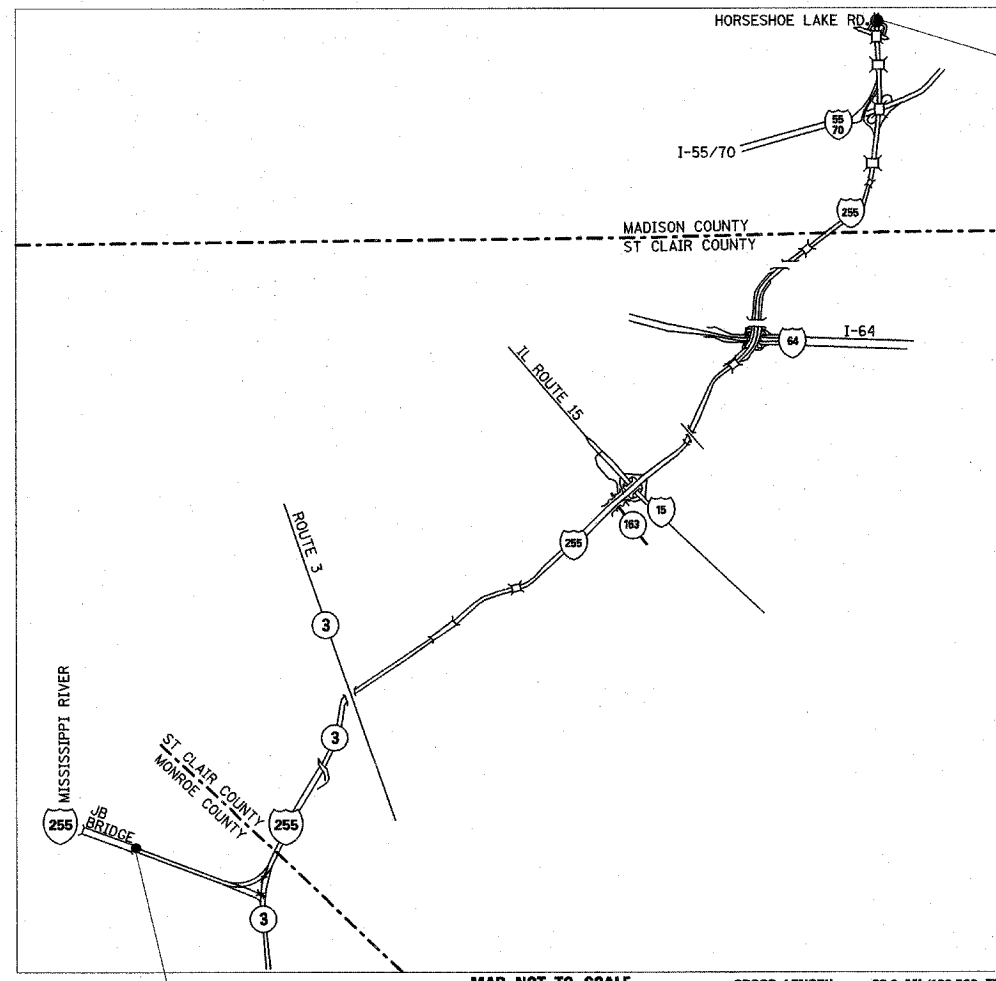
STATE OF ILLINOIS  
DEPARTMENT OF TRANSPORTATION  
DIVISION OF HIGHWAYS  
**PROPOSED  
HIGHWAY PLANS**

FAI ROUTE 255  
SECTION DISTRICT 8 GUARDRAIL 2008-2  
PROJECT: **HSIP-255-7(215)020**  
MONROE, ST. CLAIR & MADISON  
COUNTIES  
GUARDRAIL REPLACEMENT-HSIP  
C-98-013-08

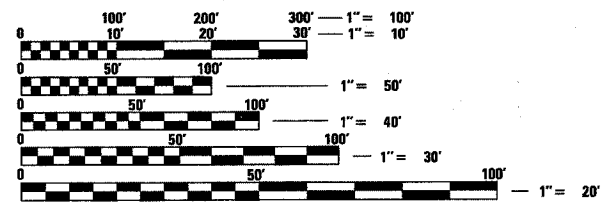
INDEX OF SHEETS

- 1 COVER SHEET
- 2 STANDARDS, GENERAL NOTES, COMMITMENTS
- 3 SUMMARY OF QUANTITIES
- 4-7 KEY SHEET SUMMARY
- 8-10 SCHEDULES
- 11-55 EXISTING REMOVAL SHEETS
- 56-100 PROPOSED SHEETS
- 101-102 DETAILS

LOCATION	2007 ADT	2028 ADT	MU	SU
255 BETWEEN JB AND RTE 3	54600		9.7	2.8
255 NORTH OF RTE 3 INTERCHANGE	46400		11.4	2.4
255 SOUTH OF 157	34700		11.2	4.3
255 NORTH OF 157	42200		13.3	4.3
255 SOUTH OF 15	47700		12.2	3.5
255 NORTH OF 15	48700		12.7	3.3
255 SOUTH OF I-64	48300		12.8	3.8
255 NORTH OF I-64	47800		11.3	3.1
255 SOUTH OF I-55/70	47900		12.3	3.7
255 NORTH OF I-55/70	40200		10.0	2.7



END PROJECT  
STA. 1370+00  
LAT. - 38.69088  
LONG. - 90.03058  
CL OF LANES



FULL SIZE PLANS HAVE BEEN PREPARED USING STANDARD ENGINEERING SCALES. REDUCED SIZED PLANS WILL NOT CONFORM TO STANDARD SCALES. IN MAKING MEASUREMENTS ON REDUCED PLANS, THE ABOVE SCALES MAY BE USED.

J.U.L.I.E.  
JOINT UTILITY LOCATION INFORMATION FOR EXCAVATION  
1-800-892-0123  
OR 811

PROJECT ENGINEER: PATTI LEBEAU (618) 346-3179  
PROJECT MANAGER: CHERYL KEPLAR (618) 346-3186

CONTRACT NO. 76B48

MAP NOT TO SCALE  
GROSS LENGTH = 23.9 MI/126,500 FT  
NET LENGTH = 23.9 MI/126,500 FT

BEGIN PROJECT  
STA. 689+00  
LAT. - 38.48403  
LONG. - 90.26670  
CL OF LANES