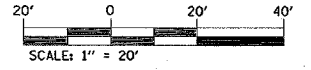
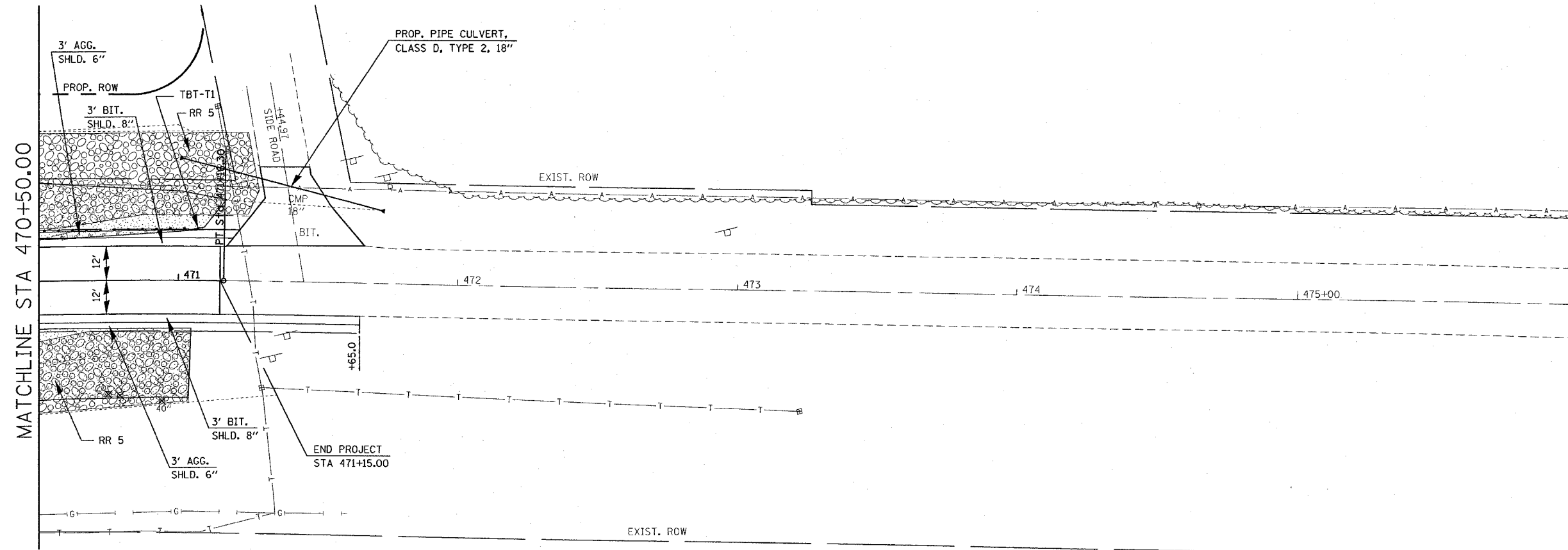
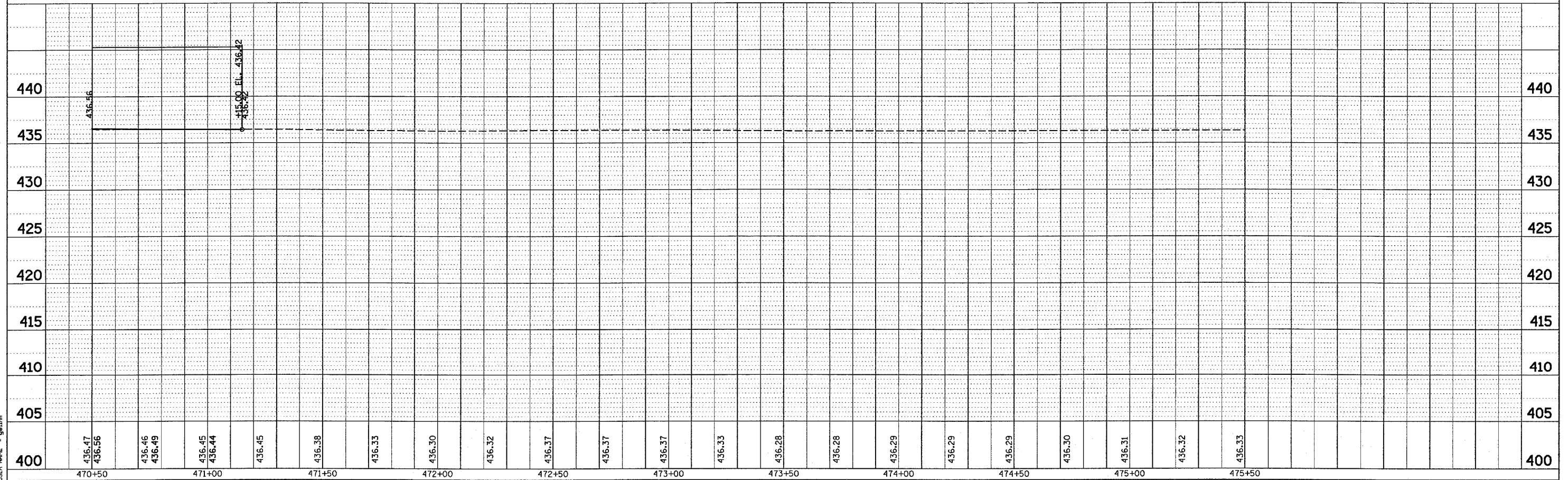


| F.A.P. RTE. | SECTION | COUNTY | TOTAL SHEETS | SHEET NO. |
|---------------------|---------|-------------------|--------------|------------------|
| 304 | 5BR-2 | CALHOUN | 68 | 12 |
| STA. 470+50.00 | | TO STA. 475+00.00 | | |
| FED. ROAD DIST. NO. | | ILLINOIS | | FED. AID PROJECT |

| | | |
|------|----------|------|
| PLAN | REVISION | DATE |
| NO. | BY | |
| NO. | BY | |
| NO. | BY | |



| | | |
|---------|----------|------|
| PROFILE | REVISION | DATE |
| NO. | BY | |
| NO. | BY | |
| NO. | BY | |



PLOT DATE = 1/26/2006
 PLOT SCALE = 20.0000 / IN.
 USER NAME = gelluh