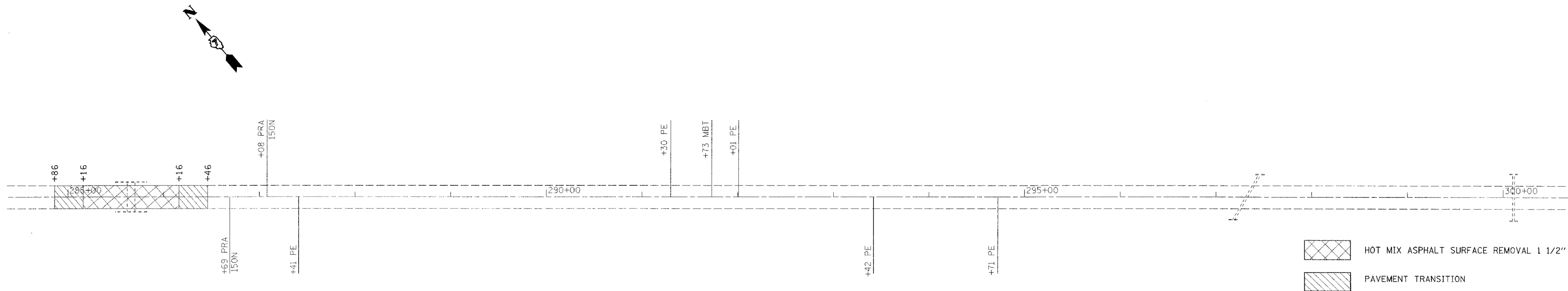
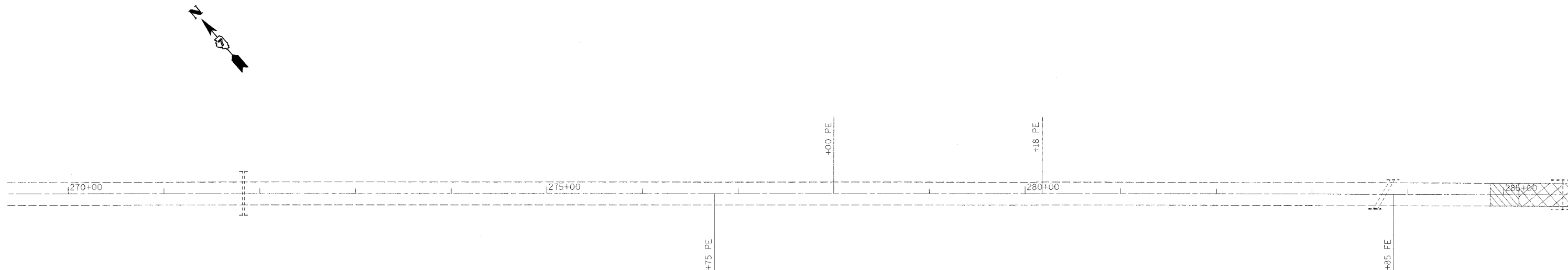




F.A.P. RTE.	SECTION	COUNTY	TOTAL SHEETS	SHEET NO.
776	(10)DRS-1	WAYNE	21	16
STA.		TO STA.		
FED. ROAD DIST. NO.		ILLINOIS FED. AID PROJECT		

teasleyck
1/17/2008
c:\projects\74081\d\00605pa.dgn
PS 10



 HOT MIX ASPHALT SURFACE REMOVAL 1 1/2"
 PAVEMENT TRANSITION

REVISIONS	
NAME	DATE

ILLINOIS DEPARTMENT OF TRANSPORTATION

**STA 270 + 00
TO
STA 300 + 00**

SCALE: VERT.
HORIZ.
DATE

DRAWN BY
CHECKED BY

PLOT DATE = 1/17/2008
FILE NAME = c:\projects\74081\d\00605pa.dgn
PLOT SCALE = 5/8" = 1' IN.
USER NAME = teasleyck