
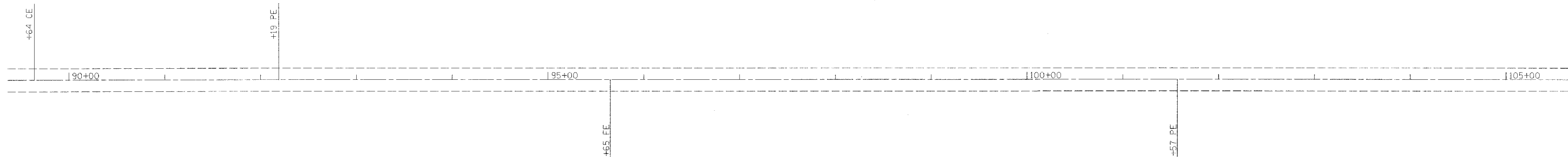



F.A.P. RTE.	SECTION	COUNTY	TOTAL SHEETS	SHEET NO.
776	(101)RS-1	WAYNE	21	10
STA.		TO STA.		
FED. ROAD DIST. NO.		ILLINOIS FED. AID PROJECT		



REVISIONS	
NAME	DATE

ILLINOIS DEPARTMENT OF TRANSPORTATION

**STA 90 + 00
TO
STA 120 + 00**

SCALE: VERT.
HORIZ.
DATE

DRAWN BY
CHECKED BY

teesleyck
1/17/2008
c:\projects\74081\d\0605pa.dgn
PS 4

PLOT DATE = 1/17/2008
PLOT SCALE = 3/32" = 1' IN.
USER NAME = teesleyck