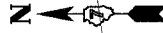


F.A.P. RTE.	SECTION	COUNTY	TOTAL SHEETS	SHEET NO.
776	(10)RS-1	WAYNE	21	7
STA.		TO STA.		
FED. ROAD DIST. NO.		ILLINOIS FED. AID PROJECT		

teesleyck
1/17/2008
c:\projects\74081\d00605p.dgn
PS 1



PROJECT BEGINS STA 1+00

POB STA 0+55.00

+80 PRA

+00

+30

+33 PRA MARKET ST.

+14 PRA MILL ST.

+44 PRA MEADOW ST.

+31 PRA CENTER ST.

+74 PRA CENTER ALLEY

+48 PE

+54 PE

+72

+02

+30 PRA SECTION LINE RD

+64 PE

15+00

110+00

115+00

+33 PRA

+14 PRA

+44 PRA

+44 PE

+45 PE

+15 PE

+84 PE

+30 PRA



+64 PE

+46 MBT

+58 PE

+04 PE

+84 MBT

+02 PE

+58 PE

+91 MBT

+07 PE

+19 PE

+30 PE

+38 FE

+78 PE

+36 PE

+53

+83

+90 FE

115+00

120+00

125+00

130+00

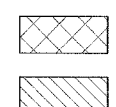
+90 PE

+92 PE


+43 PE

+66 PE

+30 PE



HOT MIX ASPHALT SURFACE REMOVAL 1 1/2"



PAVEMENT TRANSITION (See Detail Sheet #)

REVISIONS	
NAME	DATE

ILLINOIS DEPARTMENT OF TRANSPORTATION
**STA 0+55
TO
STA 30+00**
SCALE: VERT. / HORIZ.
DATE / DRAWN BY / CHECKED BY

PLOT DATE = 1/17/2008
FILE NAME = c:\projects\74081\d00605p.dgn
PLOT SCALE = 5/8" = 1' IN.
USER NAME = teesleyck