

F.A.P. RTE.	SECTION	COUNTY	TOTAL SHEETS	SHEET NO.
821	12Z,R	WABASH	31	1

STATE OF ILLINOIS  
 DEPARTMENT OF TRANSPORTATION  
 DIVISION OF HIGHWAYS

**PROPOSED  
 HIGHWAY PLANS**

FAP ROUTE 821 (IL15)  
 SECTION 12Z,R

PROJECT: *F-0821(043)*

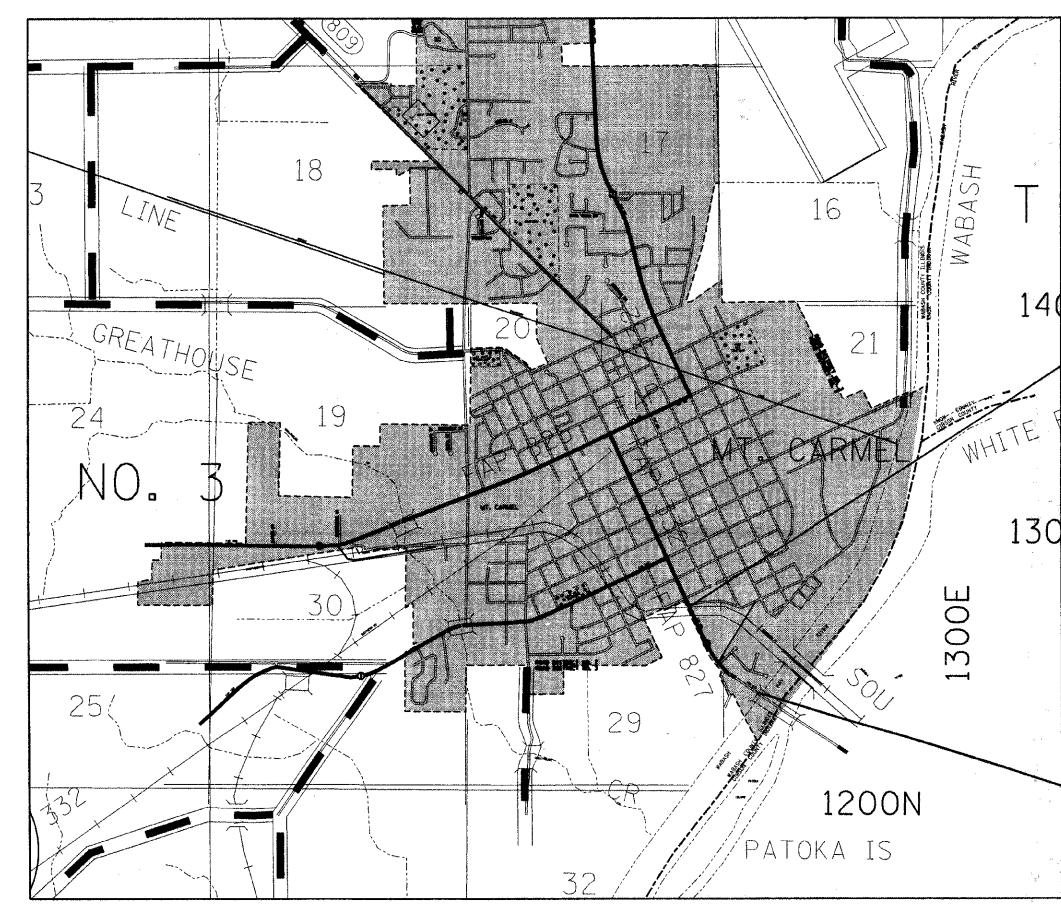
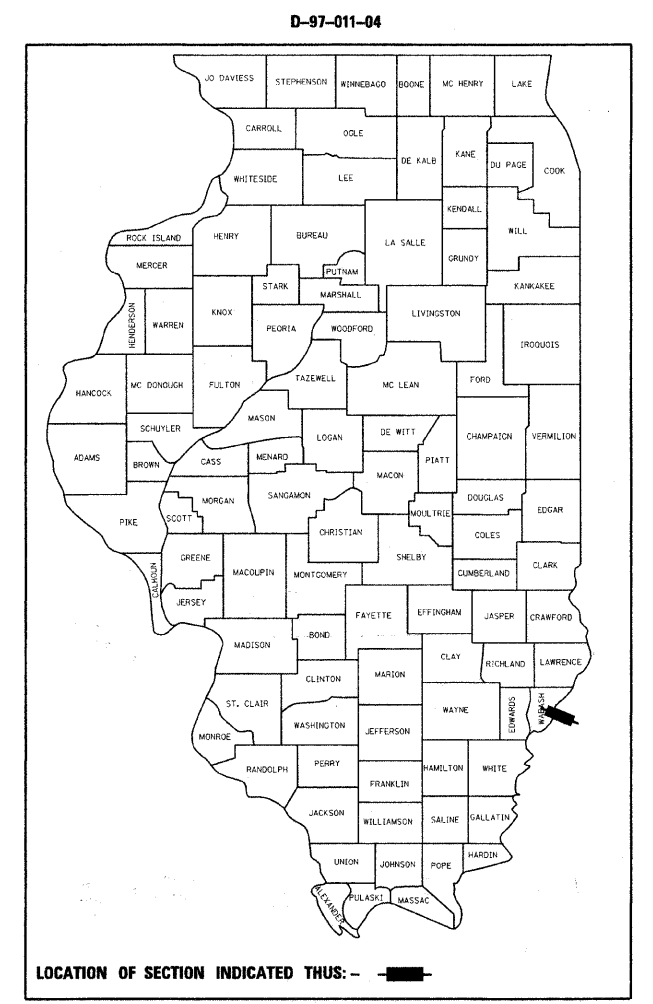
**BRIDGE APPROACH RELOCATION  
 WABASH COUNTY**

C-97-033-04

FOR INDEX OF SHEETS, SEE SHEET NO. 2

STATION EQUATIONS

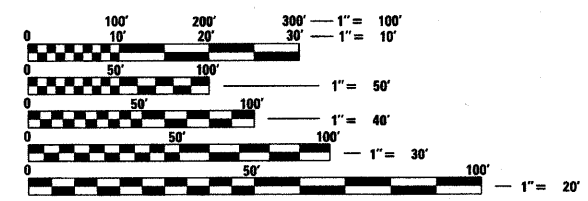
STA 12+21.58 BK= STA 1012+15.28 AH



PROJECT BEGINS  
 STA 2+45

PROJECT ENDS  
 STA 1021+66.34

ADT (2003) = 7800



FULL SIZE PLANS HAVE BEEN PREPARED USING STANDARD ENGINEERING SCALES. REDUCED SIZED PLANS WILL NOT CONFORM TO STANDARD SCALES. IN MAKING MEASUREMENTS ON REDUCED PLANS, THE ABOVE SCALES MAY BE USED.

J.U.L.I.E.  
 JOINT UTILITY LOCATION INFORMATION FOR EXCAVATION  
 1-800-892-0123

STATE OF ILLINOIS  
 DEPARTMENT OF TRANSPORTATION  
 DIVISION OF HIGHWAYS

SUBMITTED *March 19* 20*08*

*Christine M. Reed*  
 DEPUTY DIRECTOR OF HIGHWAYS, REGION FOUR ENGINEER

*May 9, 2008*  
*Eric S. Hamm*  
 INTERIM ENGINEER OF DESIGN AND ENVIRONMENT

*May 9, 2008*  
*Christine M. Reed*  
 DIRECTOR OF HIGHWAYS, CHIEF ENGINEER

**PRINTED BY THE AUTHORITY  
 OF THE STATE OF ILLINOIS**

3/6/2008  
 c:\projects\74028\d01104pa.dgn

SQUAD LEADER : BRIAN LEWIS  
 DESIGNER :  
 TELEPHONE : 217/342-3951 EX 360